




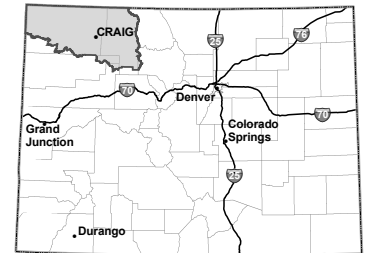


Map 30

Transportation Routes

-  U.S. Highway
-  State Highway
-  County Road
-  Rural Road or City Street
-  Vehicular Trail, road passable only by 4WD vehicle

10 5 0 10 20 Miles



NO WARRANTY IS MADE BY THE BLM FOR USE OF THE DATA FOR PURPOSES NOT INTENDED BY BLM.