






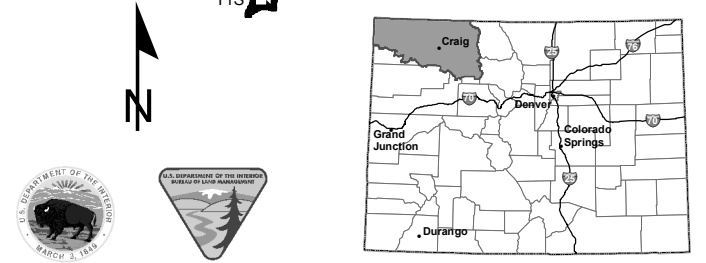


Map 2-48  
**Off-Highway Vehicle Use  
 Designations - Alternative D**

-  Closed to Over-the-Snow Vehicles
-  Closed to OHV Use
-  Limited to Designated Roads and Trails
-  Seasonal Limitations
-  Towns
-  Major Roads
-  LSFO Resource Area Boundary



NO WARRANTY IS MADE BY THE BLM FOR USE OF THE DATA FOR PURPOSES NOT INTENDED BY BLM.