





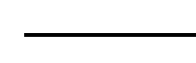






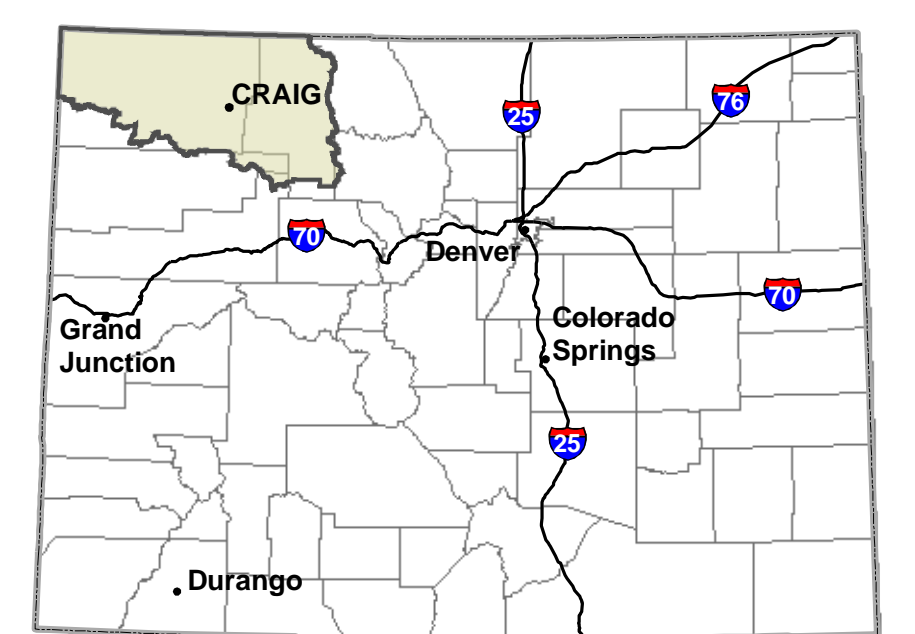


Transportation Routes and OHV Designations

-  Little Snake RMP Boundary
-  Towns
-  County Boundary
-  Township and Range
-  U.S. Highway
-  State Highway
-  County Road
-  Rural Road or City Street
-  Vehicular Trail, road passable only by 4WD vehicle
-  Closed to OHV use
-  OHV use limited to designated roads and trails
-  OHV use limited to existing roads and trails
-  Temporary OHV closure (except snowmobiles)



NO WARRANTY IS MADE BY THE BLM FOR USE OF THE DATA FOR PURPOSES NOT INTENDED BY BLM.