




**Dillon Field Office
Resource Management Plan**



	OPA Boundaries
	BLM Lands
	Dillon Field Office Boundary

Map shows boundaries of Outfitter Permit Areas (OPAs). BLM only manages land under BLM jurisdiction within OPA boundaries.

Outfitter Permit Areas (OPAs)

Albers Equal Area, NAD83

This map is intended for display purposes. No warranty is made by the Bureau of Land Management as to the accuracy, reliability, or completeness of these data for individual or aggregate use with other data, or for purposes not intended by BLM. This map may not meet National Map Accuracy Standards. This product was developed through digital means and information may be updated without notification.

February 2006

Map 25

