





**Dillon Field Office  
Resource Management Plan**



	Bear Trap Wilderness
	Wilderness Study Areas
	BLM Lands
	Dillon Field Office Boundary

Map shows the designated Bear Trap Wilderness and nine wilderness study areas (WSAs). WSAs include: Axolotl Lakes, Bell/Limekiln Canyon, Blacktail Mountains, Centennial Mountains, East Fork Blacktail Deer Creek, Farlin Creek, Henneberry Ridge, Hidden Pasture, and the Ruby Mountains.

**Designated Wilderness  
and  
Wilderness Study Areas**

Albers Equal Area, NAD83

This map is intended for display purposes. No warranty is made by the Bureau of Land Management as to the accuracy, reliability, or completeness of these data for individual or aggregate use with other data, or for purposes not intended by BLM. This map may not meet National Map Accuracy Standards. This product was developed through digital means and information may be updated without notification.

February 2006

**Map 31**

