




U.S. Department
of Transportation
**Federal Highway
Administration**

Toll Facilities in the United States

Bridges-Roads-Tunnels-Ferries



February 1997

Publication No. FHWA-PL-97-008

Dulles Greenway Fastoll: The Toll Road Corporation of Virginia's nonstop, electronic toll collection system.
Photo courtesy of the Virginia Department of Transportation.

TOLL FACILITIES

IN THE UNITED STATES

Bridges - Roads - Tunnels - Ferries

February 1997

Publication No: FHWA-PL-97-008

SI* (MODERN METRIC) CONVERSION FACTORS

APPROXIMATE CONVERSIONS TO SI UNITS

Symbol When You Know Multiply By To Find Symbol

Symbol	When You Know	Multiply By	To Find	Symbol
in	inches	0.039	meters	m
ft	feet	3.28	meters	m
yd	yards	1.09	meters	m
mi	miles	0.621	kilometers	km
LENGTH				
mm	millimeters	0.0016	square millimeters	mm ²
in ²	square inches	10.764	square meters	m ²
ft ²	square feet	1.195	square meters	m ²
yd ²	square yards	2.47	hectares	ha
ac	acres	0.386	square kilometers	km ²
AREA				
ml	milliliters	0.034	liters	L
fl oz	fluid ounces	0.264	gallons	gal
ft ³	cubic feet	35.71	cubic meters	m ³
yd ³	cubic yards	1.307	cubic meters	m ³
VOLUME				
g	grams	0.035	ounces	oz
kg	kilograms	2.202	pounds	lb
Mg	megagrams	1.103	short tons (2000 lb)	T
(or "t")	(or "metric ton")			
°C	Celsius	1.8C + 32	Fahrenheit	°F
TEMPERATURE (exact)				
lx	lux	0.0929	foot-candles	fc
cd/m ²	candela/m ²	0.2919	foot-Lamberts	fL
FORCE and PRESSURE or STRESS				
N	newtons	0.225	poundforce	lbf
kPa	kilopascals	0.145	poundforce per square inch	lbf/in ²

Symbol	When You Know	Multiply By	To Find	Symbol
in	inches	25.4	millimeters	mm
ft	feet	0.305	meters	m
yd	yards	0.914	meters	m
mi	miles	1.61	kilometers	km
LENGTH				
mm ²	square millimeters	645.2	square inches	in ²
ft ²	square feet	0.093	square meters	m ²
yd ²	square yards	0.836	square meters	m ²
ac	acres	0.405	hectares	ha
mi ²	square miles	2.59	square kilometers	km ²
VOLUME				
ml	milliliters	29.57	fluid ounces	fl oz
gal	gallons	3.785	liters	L
ft ³	cubic feet	0.028	cubic meters	m ³
yd ³	cubic yards	0.765	cubic meters	m ³
MASS				
oz	ounces	28.35	grams	g
lb	pounds	0.454	kilograms	kg
T	short tons (2000 lb)	0.907	megagrams	Mg
(or "t")	(or "metric ton")			
°F	Fahrenheit	5(F-32)/9	Celsius	°C
	or (F-32)/1.8		temperature	
TEMPERATURE (exact)				
lx	lux	10.76	foot-candles	fc
cd/m ²	candela/m ²	3.426	foot-Lamberts	fL
FORCE and PRESSURE or STRESS				
N	newtons	4.45	poundforce	lbf
kPa	kilopascals	6.89	poundforce per square inch	lbf/in ²

NOTE: Volumes greater than 1000 l shall be shown in m³

* SI is the symbol for the International System of Units. Appropriate rounding should be made to comply with Section 4 of ASTM E380.

LIST OF ABBREVIATIONS AND ACRONYMS

AUTH	Authority	JCT	Junction
AVE	Avenue	MI	Mile
AVI	Automatic Vehicle Identification	MTN	Mountain
BRDG	Bridge	N/A	Not Available
BC	British Columbia, Canada	NHS	National Highway System
CNTY	County	NS	Nova Scotia, Canada
CO	Company	ON	Ontario, Canada
COM	Commission	PKWY	Parkway
CONST	Construction	RD	Road
CORP	Corporation	RDWAY	Roadway
DEPT	Department	SEC	Section
DEV	Development	SERV	Service
DIST	District	SH	State Highway
DR	Drive	ST	Street
ENV	Environmental	SYS	System
ETC	Electronic Toll Collection	TIRIS	Texas Instruments Registration Identification System
EXPWAY	Expressway	TRAF	Traffic
EXT	Extension	TRANS	Transportation
FHWA	Federal Highway Administration	TRNPKE	Tumpike
HAZMAT	Hazardous Materials	US	United States
HWY	Highway	VEH	Vehicle
ID	Identification	VET	Veteran
INTERNATL	International	4R	Resurfacing, Restoring, Rehabilitation, Reconstruction
IS	Interstate System		
ISTEA	Intermodal Surface Transportation Efficiency Act		

Table of Contents

History.....	vii
Data Explanation.....	ix
Fact Sheet.....	1
Toll Mileage Trends.....	2
Table T-1:	
Part 1, Interstate System Toll Bridges and tunnels in the United States.....	3
Part 2, Non-Interstate System Toll Bridges and Tunnels in the United States.....	4
Part 3, Interstate System Toll Roads in the United States.....	9
Part 4, Non-Interstate System Toll Roads in the United States.....	13
Part 5, Vehicular Toll Ferries in the United States.....	17
Table T-2, Other Suggested Toll Facilities.....	21
Tables from <i>1995 Highway Statistics</i> :	
SF-3B, Receipts of State-Administered Toll Road and Crossing Facilities.....	23
SF-4B, Disbursements of State-Administered Toll Road and Crossing Facilities.....	25
LGF-3B, Receipts of Local Toll Facilities.....	27
LGF-4B, Disbursement of Local Toll Facilities.....	29
Appendix.....	31

HISTORY

The early settlers who came to America found a land of dense wilderness, interlaced with creeks, rivers, and streams. Within this wilderness was an extensive network of trails, many of which were created by the migration of the buffalo and used by the Native American Indians as hunting and trading routes. These primitive trails were at first crooked and narrow. Over time, the trails were widened, straightened and improved by settlers for use by horse and wagons. These became some of the first roads in the new land.

After the American Revolution, the National Government began to realize the importance of westward expansion and trade in the development of the new Nation. As a result, an era of road building began. This period was marked by the development of turnpike companies, our earliest toll roads in the United States. In 1792, the first turnpike was chartered and became known as the Philadelphia and Lancaster Turnpike in Pennsylvania. It was the first road in America covered with a layer of crushed stone. The boom in turnpike construction began, resulting in the incorporation of more than 50 turnpike companies in Connecticut, 67 in New York, and others in Massachusetts and around the country. A notable turnpike, the Boston-Newburyport Turnpike, was 32 miles long and cost approximately \$12,500 per mile to construct.

As the Nation grew, so did the need for improved roads. In 1806, the Federal Government passed legislation to fund the National Road, known as the Cumberland Road. This road would stretch from Maryland through Pennsylvania, over the Cumberland Mountains, to the Ohio River. For a period of time, these roads served the new Nation well. However, with the use of heavier wagons and the large movements of entire families across the country, a strain on the infrastructure was evident. The roads in this country were still dirt and gravel--paved, rutted and impassable in bad weather.

Toward the 1880s, America began to see the increased use of bicycles as a form of transportation, which led to the "Good Roads Movement," mainly through bicyclist clubs across the country. In addition, with the advent of the automobile, new and better roads were required. The Federal Government responded by creating the Office of Road Inquiry in 1893. This agency was responsible for collecting data, answering questions, and assisting in road improvements. Later, this infant agency grew to help finance road construction (Post Office Appropriation Act of 1912)--the beginning of the Federal-aid roads. Soon, connecting highways emerged from contributions from State and local governments as well as Federal financing. People were traveling further and more extensively.

World War I saw greater dependence on these vital roadways, especially the manufacturing centers. Following the war, the Federal Highway Act of 1921 provided financial assistance to the States to build roads and bridges. The need for a nationwide interconnecting system of highways became clearer. By the end of the 1920s, more than half of all American families owned

automobiles. Engineers were kept busy building highways, bridges, and tunnels, especially in the larger cities such as New York, Boston, Los Angeles, and San Francisco. Tolls were used on many roads, bridges, and tunnels to help pay for such a building boom. The Holland Tunnel in New York was completed in the mid-1920s and opened up routes into the heart of New York City. It was referred to as the "Eighth Wonder of the World." The Golden Gate Bridge in San Francisco, built in the 1930s, provided access into San Francisco from across the bay.

World War II created even greater reliance on our vital highway systems. The roads, bridges, and tunnels served as defense routes for the war effort. After the war, urban flight produced mass building of the suburbs and increased use of the automobile. The Federal-Aid Interstate System, enacted in 1956, provided for a coast-to-coast highway system, connecting important cities and industrial centers to one another. This post-war boom saw one of the largest building of highways in the United States. The use of the automobile grew to include not only trips to work but to social activities and recreational outlets as well.

By 1980, the Nation's highway transportation infrastructure began to show signs of age through heavy use. Congestion in major urban area streets and highways, bridges, and tunnels grew rapidly and added to the wear and tear of the physical street and highway plant. National attention on the need for maintenance and repair of our roads, bridges, and tunnels led to the 1981 Surface Transportation Assistance Act.

The Intermodal Surface Transportation Efficiency Act of 1991 (ISTEA) provided increased reliance on the use of private funds to construct additional toll facilities. As a result of ISTEA, tolls are permitted to a greater degree on Federal-aid facilities, including initial construction of non-Interstate System toll facilities and 4R (resurfacing, restoring, rehabilitation, reconstruction) work on toll facilities, including those on the Interstate System. Federal-aid funds can also be used for reconstruction or replacement of free bridges or tunnels (including the Interstate System) and conversion to toll; and reconstruction of free highways (except Interstate System) and conversion to toll.

Today, toll roads, bridges, and tunnels are, to a great extent, financed by tolls through turnpike commissions and authorities, city and county operating authorities, and State Departments of Transportation. These turnpike authorities are essential for financing, constructing, and maintaining the Nation's toll roads, bridges, and tunnels around the country. In recognition of the deployment of new toll technologies, information on electronic toll collection was added to this report in 1995. The number of toll facilities reported with electronic technology has increased from 49 in 1995 to 77 in 1997.

The Nation's highways are vital corridors for our economic and social progress. The cooperation between Federal, State, and local governments, as well as private entities, makes toll facility financing and construction a viable resource alternative as we move into the 21st Century.

Data Explanation

This report contains selected information on toll facilities in the United States. The information is based on a survey of facilities in operation, financed, or under construction as of January 1, 1997.

Tables T-1 and T-2 include, where known:

- The direction of toll collection.
- The type of electronic toll collection system, if available.
- Whether the facility is part of the National Highway System (NHS).

Table T-1 contains information such as the name, financing or operating authority, location and termini, feature crossed, length, and road system for toll roads, bridges, tunnels, and ferries that connect highways.

- Parts 1 and 3 include the Interstate System route numbers for toll facilities located on the Dwight D. Eisenhower National System of Interstate and Defense Highways.
- Parts 2 and 4 include a functional system identification code for non-Interstate System toll bridges, roads, and tunnels.
- Part 5 includes vehicular toll ferries.

Table T-2 contains a list of those projects under serious consideration as toll facilities, awaiting completion of financing arrangements, or proposed as new toll facilities that are being studied for financial and operational feasibility.

Also included are tables containing data on receipts and disbursements of toll facilities. These tables are published in the *1995 Highway Statistics*:

- Table SF-3B, Receipts of State-Administered Toll Road and Crossing Facilities
- Table SF-4B, Disbursements of State-Administered Toll Road and Crossing Facilities
- Tables LGF-3B, Receipts of Local Toll Facilities
- Tables LGF-4B, Disbursement of Local Toll Facilities

This report is not intended to be a complete reference on toll facilities nor is it intended to duplicate data published by other organizations. Nearly all of the publicly owned toll authorities publish reports that contain such information as width and clearance on bridges, type of structure, road limits, year built or put in service, traffic volumes, cost, toll rates, etc.

Information on ferries such as seasonal or hourly operating schedules has been included when easily obtainable. Complete information on schedules and on the number and capacity of boats in operation may be obtained directly from the operating authority.



FACT SHEET

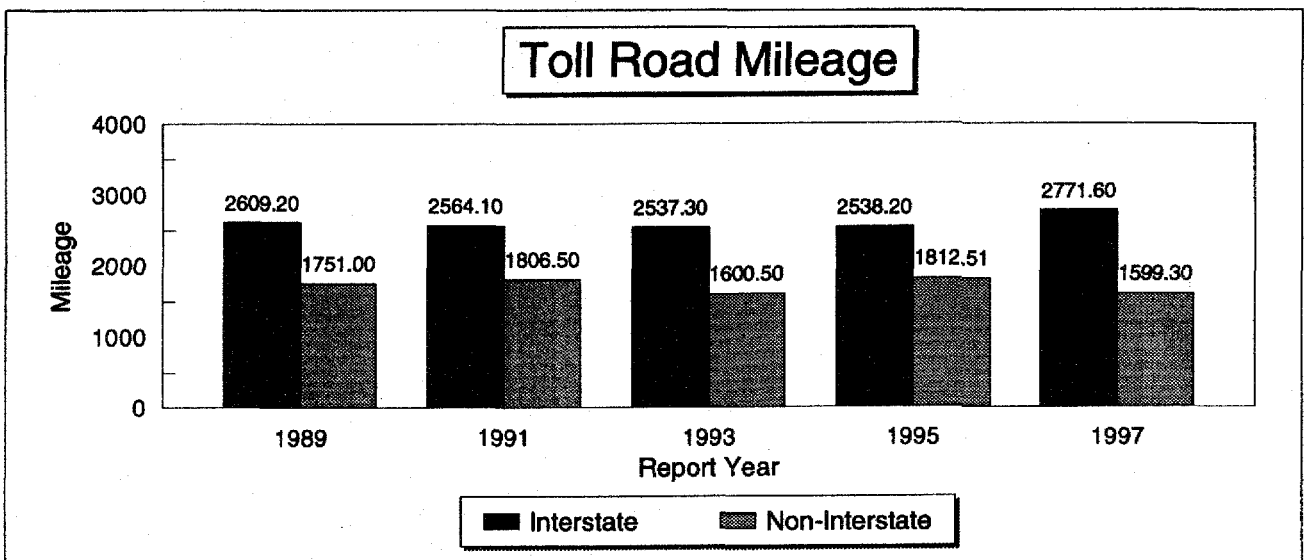
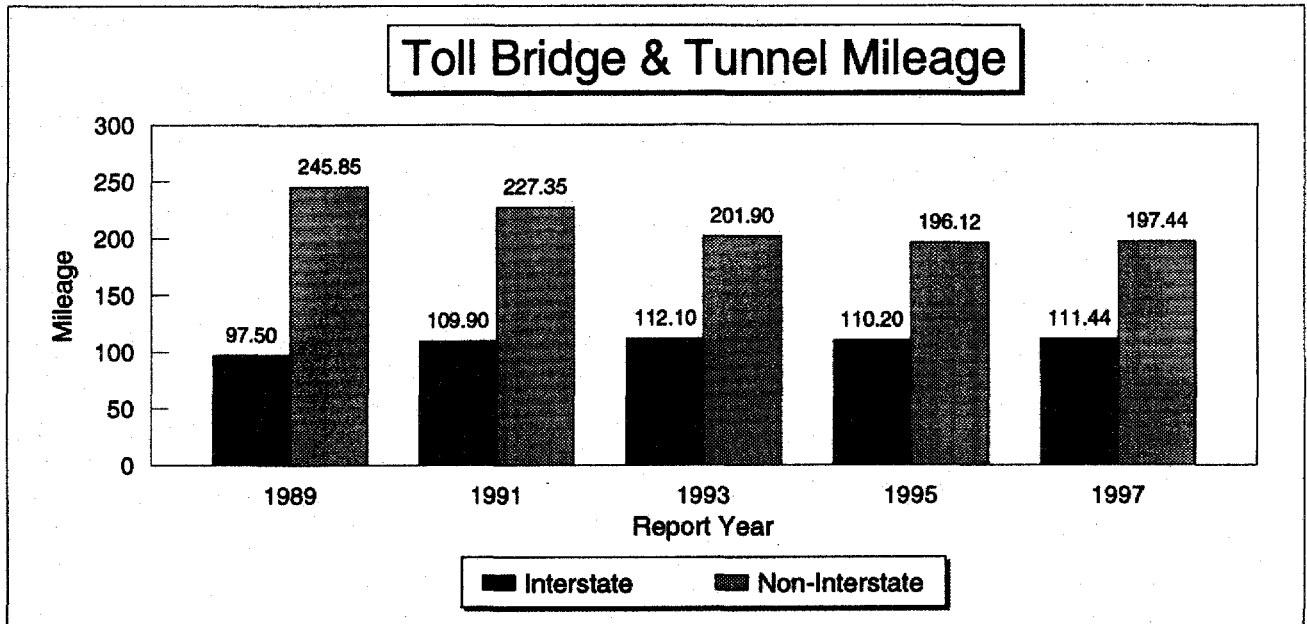
Total Toll Road, Toll Bridge, and Toll Tunnel Length in the United States in Operation as of January 1, 1997

Functional System Code	Functional System	Toll		Less Nontoll		Less Outside US		Total US Toll	
		Miles	Kilo-meters	Miles	Kilo-meters	Miles	Kilo-meters	Miles	Kilo-meters
01	Rural Interstate System	2020.90	3252.32	1.80	2.90	0.00	0.00	2019.10	3249.43
02	Rural Other Principal Arterial	1096.46	1764.58	36.05	58.02	2.00	3.22	1058.41	1703.35
06	Rural Minor Arterial	15.27	24.57	0.00	0.00	0.00	0.00	15.27	24.57
07	Rural Major Collector	11.10	17.86	2.43	3.91	0.00	0.00	8.67	13.95
08	Rural Minor Collector	9.60	15.45	0.00	0.00	0.10	0.16	9.50	15.29
09	Rural Local	44.80	72.10	0.00	0.00	0.00	0.00	44.80	72.10
Subtotal - Rural		3198.13	5146.89	40.28	64.82	2.10	3.38	3155.75	5078.69
11	Urban Interstate System	945.94	1522.34	82.00	131.97	1.90	3.06	862.04	1387.32
12	Urban Other Freeways & Expressways	550.40	885.78	52.63	84.70	0.00	0.00	497.77	801.08
14	Urban Other Principal Arterial	128.79	207.27	6.90	11.10	1.89	3.04	120.00	193.12
16	Urban Minor Arterial	32.64	52.53	3.00	4.83	0.10	0.16	29.54	47.54
17	Urban Collector	2.00	3.22	0.00	0.00	0.08	0.13	1.92	3.09
19	Urban Local	12.47	20.07	0.00	0.00	2.05	3.30	10.42	16.77
Subtotal - Urban		1672.24	2691.21	144.53	232.60	6.02	9.69	1521.69	2448.92
Total Rural & Urban		4870.37	7838.10	184.81	297.42	8.12	13.07	4677.44	7527.61

National Highway System (NHS)

NHS -- Rural	3088.54	4970.52	36.85	59.30	1.90	3.06	3049.79	4908.16
NHS -- Urban	1552.25	2498.10	116.93	188.18	5.66	9.11	1429.66	2300.81
Total -- NHS	4640.79	7468.63	153.78	247.48	7.56	12.17	4479.45	7208.98

**Toll Mileage Trends -- 1989 through 1997
(Interstate and Non-Interstate Bridges, Tunnels, and Roads)**



NOTE: Increase in Interstate Toll Road Mileage in 1997 report resulted from reclassification of mileage in Puerto Rico and the addition of I-276 in Pennsylvania.

INTERSTATE SYSTEM TOLL BRIDGES AND TUNNELS IN THE UNITED STATES
(IN OPERATION, UNDER CONSTRUCTION, AND FINANCED AS OF JANUARY 1, 1997)

Name of Facility	Financing or Operating Authority	From	Location Body or Water Crossing	To	Length 1/	Miles	Area Type	Inter- state One-Way Collection?	Toll Collection? (N/E/W)	No.	Yes/No	Electronic Toll Collection System? 2/	Remarks
CALIFORNIA													
San Francisco-Oakland Bay (4-80)	CA Trans Com	San Francisco, CA	San Francisco Bay	Oakland, CA	4.10	9.82	Urban	80	W				ETC installation scheduled for 1998
San Quentin (2 Bridges) (1-80)	CA Trans Com	Concord, CA	Conquistador Strait	Vallejo, CA	1.60	2.87	Urban	80	N				ETC installation scheduled for 1997
Marin-Sanicita (1-80)	CA Trans Com	Marin, CA	Sanicita Strait	Banica, CA	2.20	3.54	Urban	680	N				ETC installation scheduled for 1998
Richmond-San Rafael (1-580)	CA Trans Com	Richmond, CA	San Francisco Bay	San Rafael, CA	4.70	7.55	Urban	580	W				ETC installation scheduled for 1998
DELAWARE - NEW JERSEY													
DE River & Bay Auth		New Castle, DE (2.4 MI)	Delaware River	Deepwater, NJ (1.1 MI)	3.50	5.53	Urban	295	W		X		Bridge
FLORIDA													
Sunshine Skyway	FL Dept of Trans	St. Petersburg, FL	Lower Tampa Bay	Long Ceia, FL	11.10	17.86	Rural	76		X	X		
MARYLAND													
Baltimore Harbor (2 Tubes) (1-895)	MD Trans Auth	East Baltimore, MD	Patuxent River	Evidence, MD	18.30	29.46	Urban	895	X	X	X		Tunnel; 1.4 MI of 1-895B not on NHS
Fort McHenry (4 Tubes) (1-89)	MD Trans Auth	Baltimore, MD	Patuxent River	Baltimore, MD	2.70	4.35	Urban	96	X	X	X		Tunnel
Seaqueona	MD Trans Auth	MD Rt. 155	Saqueona River	US 222	4.30	6.92	Rural	96	N				Bridge
MICHIGAN - ONTARIO, CANADA													
MacInnis (1-75)	MI Dept of Trans	MacInnis City, MI	MacInnis Straits	St Ignace, MI	4.40	7.08	Rural	76		X	X		
MINNESOTA - NEW YORK													
Blue Water Bridge	MI Dept of Trans	International Bldg Auth of MI	St. Mary's River	South Maries, ON (1.1 MI)	2.40	3.86	Urban	76	X	X	X		1.1 MI Outside US
New Blue Water Bridge	MI Dept of Trans	Port Huron, MI (0.7 MI)	St. Clair River	Pis Edward, ON	1.24	2.00	Urban	94		X	X		0.8 MI Outside US
George Washington (1-95)	Port Auth of NY & NJ	Fl. Lee, NJ (1.2 MI)	Hudson River	Northton, NY (0.7 MI)	1.90	3.06	Urban	96	E		X		
Goethals (1-278)	Port Auth of NY & NJ	Elizabeth, NJ (1.1 MI)	Arthur Kill	Howard Hook, NY (1.1 MI)	2.20	3.54	Urban	278	E		X		
Holland (2 Tubes) (1-78)	Port Auth of NY & NJ	Jersey City, NJ (1.0 MI)	Hudson River	New York, NY (0.5 MI)	1.50	2.41	Urban	78	E		X		Tunnel
NEW JERSEY - PENNSYLVANIA													
1-78 Toll Bldg	DE River Port Auth	Pontcong Township, NJ	Delaware River	Williams Township, PA	6.30	10.14	Urban	78	W		X		
Delaware Water Gap (1-80)	DE River Port Auth	Pottowomut, NJ (0.5 MI)	Delaware River	Delaware Water Gap, PA (0.4 MI)	0.90	1.45	Rural	80	W		X		
DE River Port Auth		Candlers, NJ (0.4 MI)	Delaware River	Pikolepka, PA (0.4 MI)	1.40	2.25	Urban	676	W		X		
Ben Franklin (1-76)	DE River Port Auth	GloUCESTER, NJ (1.1 MI)	Delaware River	Pikolepka, PA (0.9 MI)	4.00	6.44	Urban	76	W		X		
Wart Whitman (1-76)	DE River Port Auth	NJ and PA Timpke (1-95)	Delaware River	PA Timpke (0.6 MI)	1.20	1.93	Urban	95		X	X		
NEW YORK - VIRGINIA													
South Grand Island (1-190)	NV State Thruway Auth	Grand Island, NY	Niagara River	Burliko, NY	1.20	1.93	Urban	190	N				Read Only (E-Z Pass)
North Grand Island (1-190)	NV State Thruway Auth	Niagara Falls, NY	Niagara River	Grand Island, NY	1.20	1.93	Urban	190	N				Read Only (E-Z Pass)
Toppan Zee (1-87)	NV State Thruway Auth	NY State Thruway Auth	Hudson River	Tarrytown, NY	3.70	5.96	Urban	87	S				Read Only (E-Z Pass)
Thorburn-Beacon (1-84)	NV State Thruway Auth	Newburgh, NY	Hudson River	Beacon, NY	2.70	4.35	Urban	84	E				
Thorburn (1-278)	Thorburn Bldg & Tunnel Auth	Brook, NY	East River	Queens, NY	2.70	4.36	Urban	278	X		X		
Brook-Whitestone (1-678)	Thorburn Bldg & Tunnel Auth	Brook, NY	East River	Queens, NY	1.90	3.06	Urban	678	X	X	X		
Verango-Narrows (1-278)	Thorburn Bldg & Tunnel Auth	Staten Island, NY	East River	Queens, NY	2.60	4.16	Urban	296	X	X	X		
Queens (Midtown 2 Tubes) (1-495)	Thorburn Bldg & Tunnel Auth	New York, NY	East River	New York, NY	2.60	4.16	Urban	495	X	X	X		
Brooklyn Battery (1-478)	Thorburn Bldg & Tunnel Auth	New York, NY	East River	New York, NY	2.10	3.38	Urban	478	X	X	X		
NEW YORK - ONTARIO, CANADA													
Thousand Islands (1-81)	Thousand Islands Bldg Auth	Collins Landing, NY (0.9 MI)	St. Lawrence River	NY Lac, ON (4.3 MI)	5.20	8.37	Rural	81		X	X		4.3 MI outside US
Lewiston-Queeston (1-190)	Niagara Falls Bldg Com	Lewiston, NY (0.8 MI)	Niagara River	Queeston, ON (0.6 MI)	1.60	2.57	Urban	190		X	X		0.6 MI outside US
SUMMARY OF INTERSTATE SYSTEM (15) TOLL BRIDGE & TUNNEL MILEAGE/KILOMETERS IN THE UNITED STATES													
IS Toll Bridges & Tunnels Mileage Kilometers 25.90 41.68 4.30 6.92 21.60 34.76 Less Toll Outside United States Mileage Kilometers 113.34 182.40 2.50 4.02 84.94 136.70 Total IS Toll Bridges & Tunnels in United States Mileage Kilometers 113.34 182.40 2.50 4.02 106.54 171.46													
1/ The length of structures includes approaches and connecting links which were financed as an integral part of the toll project. The length of toll bridges includes approach sections which may be used toll free by local residents. The length of such sections is identified as "horror" in the remarks column. 2/ Excludes toll transactions that require stopping (i.e., cash, ticket, or token payment).													

TABLE T-1, PART 1, PAGE 1 OF 1

**NON-INTERSTATE SYSTEM TOLL BRIDGES AND TUNNELS IN THE UNITED STATES
(IN OPERATION, UNDER CONSTRUCTION, AND FINANCED AS OF JANUARY 1, 1997)**

TABLE T-1, PART 2, PAGE 1 OF 5

Name of Facility	Financing or Operating Authority	Location			Length 1/		Functional System Code 2/	On NHS? 3/		Toll Collection? 4/		Electronic Toll Collection System? 4/	Remarks
		From	Body of Water Crossing	To	Miles	Kilo-meters		Yes	No	One-Way (N, S, E, W)	Both Ways		
ALABAMA													
Emerald Mtn Expwy Brdg	United Toll Systems, Inc.	Wares Ferry Rd, Montgomery Cnty	Tallapoosa River	Rifle Ranger, Elmore Cnty	2.50	4.02	07		X		X	Infrared Laser & Electronic ID Card	Private; Includes 2.43 MI Nontoll
CALIFORNIA													
Antloch (John A. Nedjedly)	CA Trans Com	Contra Costa Cnty	San Joaquin River	Sacramento Cnty	1.40	2.25	06	X		N		TRIS Radio Frequency ID	ETC Installation Scheduled 1998
					0.90	1.45	12	X		N		TRIS Radio Frequency ID	ETC Installation Scheduled 1998
San Mateo-Hayward	CA Trans Com	San Mateo, CA	San Francisco Bay	Hayward, CA	9.90	16.93	12	X		W		TRIS Radio Frequency ID	ETC Installation Scheduled 1998
Dumbarton	CA Trans Com	Palo alto, CA	San Francisco Bay	Newark, CA	5.90	9.50	12	X		W		TRIS Radio Frequency ID	ETC Installation Scheduled 1998
Vincent Thomas	CA Trans Com	San Pedro, CA	Los Angeles Harbor	Terminal Island, CA	1.60	2.57	12	X		W		TRIS Radio Frequency ID	ETC Installation Scheduled 1998
San Diego-Coronado	CA Trans Com	San Diego, CA	San Diego Bay	Coronado, CA	2.10	3.38	12	X		W		TRIS Radio Frequency ID	ETC Installation Scheduled 1998
Golden Gate	Golden Gate Brdg, Hwy & Trans Dist	San Francisco, CA	San Francisco Bay	Marin Cnty, CA	2.30	3.70	12	X		S	X		
Murray Road	City of Oceanside & Murray Brdg Corp	Oceanside, CA	San Luis Rey River	Oceanside, CA	0.20	0.32	16		X	W		Automatic Toll System (Basket Toss) & AVI	Quasi Municipal
FLORIDA													
Card Sound	Monroe Cnty	Dade Cnty, FL	Card Sound	Steamboat Creek, FL	3.30	5.31	06		X		X	X	
Mid-Bay Brdg	Mid-Bay Brdg Auth	White Point, FL	Choctawhatchee Bay	Piney Point	3.04	4.89	16		X	E		X	Includes 3 MI Nontoll
Navarre	FL Dept of Trans	Navarre, FL	Santa Rosa Sound	Santa Rosa Isle, FL	1.40	2.25	08		X	W		Bar Code	
Pineles Bayway	FL Dept of Trans	St. Petersburg, FL	Lower Tampa Bay	Mullet Key, FL	14.90	23.98	16		X	S		Bar Code	RF/AVI/ETM planned
Pensacola Beach Causeway	Dept of General Services (& FL Dept of Trans)	US 98, Santa Rosa Cnty, FL	Santa Rosa Sound	Santa Rosa Isle, Escambia Cnty, FL	2.00	3.22	16		X	E		X	
Treasure Isle Causeway	City of Treasure Island	St. Petersburg, FL	Boca Ciega Bay	Treasure Island, FL	0.30	0.48	17		X		X	X	
Broad Causeway	Town of Bay Harbor Islands	North Miami, FL	Biscayne Bay	Bay Harbor Isle, FL	0.70	1.13	16		X		X	Bar Code	
Rickenbacker Causeway	Dade Cnty	Miami, FL	Biscayne Bay	Biscayne Key, FL	3.00	4.83	14		X		X	Tagbased Amtech	
Venetian Way Causeway	Dade Cnty Port Auth	Miami, FL	Biscayne Bay	Miami Beach, FL	0.60	0.80	16		X		X	Tagbased Amtech	
Clearwater Pass, Sand Key	City of Clearwater	Clearwater Beach, FL	Clearwater Pass	Belair Beach, FL	1.00	1.61	16		X		X	X	
Sanibel-Captiva	Lee Cnty	Sanibel, FL	Pine Island Sound	Captiva, FL	2.00	3.22	16		X	S		Bar Code	
Cape Coral	Lee Cnty	Cape Coral, FL	Catoosahatchee River	Fort Myers, FL	1.10	1.77	16		X	S		X	
GEORGIA													
F. J. Torres Causeway	Ga Dept of Trans & Ga State Tollway Auth	Brunswick, GA	McKay River & Inter-Coastal Waterway	St. Simons Island	4.20	6.76	12		X	E		X	A Series of Two Bridges
ILLINOIS - INDIANA													
New Harmony	White Cnty L Brdg Com	White Cnty, IL (0.3 MI)	Wabash River	New Harmony, IN (0.2 MI)	0.50	0.80	06		X		X	X	
Wabash Memorial	IN Dept of Trans	White Cnty, IL (0.5 MI)	Wabash River	Mt. Vernon, IN (0.4 MI)	0.90	1.45	06		X		X	X	
ILLINOIS - IOWA													
Rock Island Centennial	IL Centennial Brdg Com	Rock Island, IL (0.3 MI)	Mississippi River	Davenport, IA (0.4 MI)	0.70	1.13	14		X		X	X	
Fort Madison	A.T. & SF. Rdway Co; Topeka, KS	Niota, IL (0.3 MI)	Mississippi River	Ft. Madison, IA (0.3 MI)	0.60	0.97	14		X		X	X	Private Ownership
ILLINOIS - MISSOURI													
McKinley	City of Venice, IL	Venice, IL (0.4 MI)	Mississippi River	St. Louis, MO (0.8 MI)	1.20	1.93	16		X		X	X	
IOWA - MISSOURI													
St. Francisville	Wayland Special Road Districts, MO	Vincennes, IA (0.2 MI)	Des Moines River	St. Francisville, MO (0.1 MI)	0.10	0.16	07		X		X	X	Municipally Owned
					0.20	0.32	06						

NON-INTERSTATE SYSTEM TOLL BRIDGES AND TUNNELS IN THE UNITED STATES
(IN OPERATION, UNDER CONSTRUCTION, AND FINANCED AS OF JANUARY 1, 1997)

TABLE T-1, PART 2, PAGE 2 OF 5

Name of Facility	Financing or Operating Authority	Location			Length 1/		Functional System Code 2/	On NHS? 3/		Toll Collection? 4/		Electronic Toll Collection System? 4/		Remarks
		From	Body of Water Crossing	To	Miles	Kilo-meters		Yes	No	One-Way (N, S, E, W)	Both Ways	No	Yes/Kind	
IOWA - NEBRASKA														
Bellevue	City of Bellevue, NE Brdg Com	SR 370, IA (0.2 MI)	Missouri River	Bellevue, NE (0.2 MI)	0.20	0.32	06		X		X	X		Municipally Owned
					0.20	0.32	14							
Decatur	Burt Cnty, NE Brdg Com	Onawa, IA (0.5 MI)	Missouri River	Decatur, NE (0.5 MI)	1.00	1.61	06		X		X	X		
Plattsmouth	Plattsmouth, NE Brdg Com	Mills Cnty, IA (0.1 MI)	Missouri River	Plattsmouth, NE (0.1 MI)	0.20	0.32	02	X			X	X		Private Ownership
KANSAS - MISSOURI														
Platte Purchase	Platte Cnty, MO	Kansas City, KS (0.2 MI)	Missouri River	Riverside, MO (1.1 MI)	1.30	2.09	14		X	N			Transponder System	Southbound (Fairfax Br) Free
KENTUCKY - WEST VIRGINIA														
Nolan Toll Brdg	Everette Thompson	KY Routes 292 & 468	Tug Fork River	Nolan, WV	0.10	0.16	09		X		N/A	N/A		Private Ownership
LOUISIANA														
Sunshine Brdg	LA Dept of Trans & Dev	Ascension Parish	Mississippi River	St. James Parish	0.60	0.97	06		X	W		X		
Lake Pontchartrain Causeway	Greater New Orleans Expwy Com	New Orleans, LA	Lake Pontchartrain	Mandeville, LA	14.00	22.53	02	X			X		AVI for Commuters	
					12.00	19.31	14	X			X		AVI for Commuters	
Greater New Orleans Mississippi River Brdg	LA Dept of Trans & Dev	US - 90 at I - 10	Mississippi River	US-90 at West Bank Expwy	0.60	0.97	12	X		W			Electronic ID Card	
MARYLAND														
Susquehanna	MD Trans Auth	Havre de Grace, MD	Susquehanna River	Perryville, MD	0.95	1.53	06		X	N			Infrared Laser	
					0.95	1.53	14		X	N			Infrared Laser	
Wm Preston Lane, Jr. (2 Brdgs)	MD Trans Auth	Sandy Point, MD	Chesapeake Bay	Kent Island, MD	2.68	4.31	02	X		E		X		
					2.68	4.31	12	X		E		X		
Francis Scott Key Brdg	MD Trans Auth	Hawkins Points, MD	Patapaco River	Edgemere, MD	8.85	14.24	12	X			X	X		
MARYLAND - VIRGINIA														
Harry W. Nice Memorial	MD Trans Auth	Charles Cnty, MD (2.17 MI)	Potomac River	King George Cnty, VA (0.2 MI)	2.27	3.65	02	X		S		X		
MARYLAND - WEST VIRGINIA														
Old Town	Charles O. Walters; Oldtown, MD	Allegheny Cnty, MD (0.1 MI)	Potomac River	HAMPSHIRE CNTY, WV (0.2 MI)	0.30	0.48	07		X		X	X		Private Ownership
MASSACHUSETTS														
Callahan & Sumner Tunnels	MA Tmpke Auth	Cross St; Boston, MA	Boston Harbor	Port St; East Boston, MA	1.24	2.00	12	X		N		X		
Maurice J. Tobin	MA Port Auth	J.F. Fitzgerald Expwy	Mystic River	Chelsea City Line	1.00	1.61	12	X		N		X		
MICHIGAN - INTRASTATE														
Grosse Ile	Grosse Ile Brdg Auth	Riverview, MI	Detroit River	Grosse Ile, MI	0.50	0.80	16		X	E		X	Card System	Private Ownership
MICHIGAN - ONTARIO, CANADA														
Ambassador	Detroit Internatl Brdg Auth	Detroit, MI (0.9 MI)	Detroit River	Windsor, ON (0.8 MI)	1.70	2.74	17	X			X		Card System-Trucks & Commuters Only	0.8 MI Outside US
Detroit-Windsor	Detroit & Canada Tunnel Corp; Detroit, MI	Detroit, MI (0.5 MI)	Detroit River	Windsor, ON (0.47 MI)	0.97	1.56	19	X			X	X		Tunnel: 0.47 MI Outside US
MINNESOTA - INTRASTATE														
Mississippi River	A. E. Roman & Sons, Chicago, IL	Inver Grove Heights, MN (0.15 MI)	Mississippi River	St. Paul Park, MN (0.15 MI)	0.30	0.48	16		X		X	X		Private Ownership
MINNESOTA - NORTH DAKOTA														
12th/15th Avenue, N	The Brdg Co, Moorhead, MN & Municipal Dev Co; NY, NY	12th Ave; Fargo, ND	Red River of the North	15th Ave; Moorhead, MN	0.10	0.16	16		X		X	X		Private Ownership
MINNESOTA - ONTARIO, CANADA														
Internatl Falls	MN, Dakota & Western Rlwy Co & Internatl Brdg & Terminal Co, Ltd (Boise-Cascade Corp)	Internatl Falls, MN (0.1 MI)	Rainy River & Canal	Ft. Frances, ON (0.1 MI)	0.20	0.32	14	X		S		X		Private Ownership 0.1 MI Outside US

UT

NON-INTERSTATE SYSTEM TOLL BRIDGES AND TUNNELS IN THE UNITED STATES
(IN OPERATION, UNDER CONSTRUCTION, AND FINANCED AS OF JANUARY 1, 1997)

TABLE T-1, PART 2, PAGE 3 OF 5

Name of Facility	Financing or Operating Authority	Location			Length 1/		Functional System Code 2/	On NHS? 3/		Toll Collection? (N, S, E, W) 4/		Electronic Toll Collection System? 4/		Remarks
		From	Body of Water Crossing	To	Miles	Kilometers		Yes	No	One-Way	Both Ways	No	Yes/Kind	
MISSOURI														
Lake Bridge	Lake of the Ozarks Com Brdg Corp	Rt HH	Lake of the Ozarks	Rt MM	0.51	0.82	06		X		X	X		Scheduled to open May 1998
NEW HAMPSHIRE - VERMONT														
Cheshire	Cheshire Brdg Corp; Charlestown, NH	Charlestown, NH (0.1 MI)	Connecticut River	Springfield, VT (0.01 MI)	0.11	0.18	06		N/A		N/A	N/A		Private Ownership
NEW JERSEY														
Margate	Margate Brdg Co; Ventnor, NJ	Margate, NJ	Intracoastal Waterway	Northfield, NJ	1.80	2.90	16		X		X	X		Private Ownership
Beesleys Point	Beesley's Point Brdg Co	Beesleys Point, NJ	Great Egg Harbor Bay	Somerspoint, NJ	1.30	2.09	16		X		X	X		Private Ownership
Townsend Inlet	Cape May Cnty Brdg Com	Townsend Inlet, NJ	Townsend Inlet	Avalon, NJ	0.70	1.13	07		X		X	X		
Ocean City-Longport	Cape May Cnty Brdg Com	Ocean City, NJ	Great Egg Harbor Bay	Longport, NJ	1.40	2.25	16		X		X	X		
Grassy Sound	Cape May Cnty Brdg Com	Stone Harbor, NJ	Grassy Sound Channel	Wildwood, NJ	2.40	3.86	07		X		X	X		
Middle Thorofare	Cape May Cnty Brdg Com	Cape May, NJ	Cold Spring Harbor	Wildwood, NJ	2.40	3.86	07		X		X	X		
Corson's Inlet	Cape May Cnty Brdg Com	Strathmere, NJ	Corson's Inlet	Ocean City, NJ	0.70	1.13	07		X		X	X		
NEW JERSEY - NEW YORK														
Bayonne	Port Auth of NY & NJ	Bayonne, NJ (1.0 MI)	Kill Van Kull	Port Richmond, S.I., NY (0.7 MI)	1.70	2.74	14	X		S		X		
Outerbridge Crossing	Port Auth of NY & NJ	Perth Amboy, NJ (1.2 MI)	Arthur Kill	Tottenville, S.I., NY (0.6 MI)	1.80	2.90	12	X		E		X		
Lincoln (3 Tubes)	Port Auth of NY & NJ	Weehawken, NJ (1.5 MI)	Hudson River	New York, NY (1.1 MI)	2.60	4.18	12	X		E		X		Tunnel
NEW JERSEY - PENNSYLVANIA														
Dingman's Ferry	Dingman's Choice & DE Brdg Co	Sandyston Twnshp, NJ (0.1 MI)	Delaware River	Dingman's Ferry, PA (0.3 MI)	0.40	0.64	07		X		X	X		Private Ownership
Tacony-Palmyra	Burlington Cnty Brdg Com	Palmyra, NJ (0.5 MI)	Delaware River	Philadelphia, PA (0.4 MI)	0.90	1.45	14	X		W		X		
Burlington-Bristol	Burlington Cnty Brdg Com	Burlington, NJ (0.4 MI)	Delaware River	Bristol, PA (0.3 MI)	0.70	1.13	14	X		W		X		
Trenton-Morrisville	DE River Joint Toll Brdg Com	Trenton, NJ (0.6 MI)	Delaware River	Morrisville, PA (0.5 MI)	1.20	1.93	12	X		W		X		
Easton-Phillipsburg	DE River Joint Toll Brdg Com	Phillipsburg, NJ (0.6 MI)	Delaware River	Easton, PA (0.4 MI)	1.00	1.61	14	X		W		X		
Portland-Columbia	DE River Joint Toll Brdg Com	Columbia, NJ (0.2 MI)	Delaware River	Portland, PA (0.4 MI)	0.60	0.97	06		X	W		X		
Millford-Montague	DE River Joint Toll Brdg Com	Montague, NJ (0.5 MI)	Delaware River	Millford, PA (0.4 MI)	0.90	1.45	02	X			X	X		
New Hope-Lambertville	DE River Joint Toll Brdg Com	Lambertville, NJ (0.4 MI)	Delaware River	New Hope, PA (0.5 MI)	0.90	1.45	02	X			X	X		
Betsy Ross	DE River Port Auth	Pennsauken, NJ (1.0 MI)	Delaware River	Philadelphia, PA (1.1 MI)	2.10	3.38	12	X		W		X		
Commodore John Barry	DE River Port Auth	Bridgeport, NJ (1.3 MI)	Delaware River	Chester, PA (1.4 MI)	2.70	4.35	02	X		W		X		
NEW YORK - INTRASTATE														
Castleton-on-Hudson	NY State Brdg Auth	Selkirk, NY	Hudson River	Schodack Landing, NY	1.00	1.61	02	X		E		X		
Kingston-Rhinecliff	NY State Brdg Auth	Kingston, NY	Hudson River	Rhinecliff, NY	3.40	5.47	06	X		E		X		
Rip Van Winkle	NY State Brdg Auth	Catskill, NY	Hudson River	Greenport, NY	1.20	1.93	06	X		E		X		
Mid-Hudson	NY State Brdg Auth	Poughkeepsie, NY	Hudson River	Highland, NY	0.70	1.13	12	X		E		X		
Bear Mountain	NY State Brdg Auth	Bear Mountain, NY	Hudson River	Corland, NY	0.60	0.97	02	X		E		X		
Atlantic Beach	Nassau Cnty Brdg Auth	Atlantic Beach	East Rockaway Inlet	Reynolds Channel	0.20	0.32	12	X			X	X		
		Reynolds Channel	East Rockaway Inlet	Lawrence, NY	0.30	0.48	14	X			X	X		
Henry Hudson	Triborough Brdg & Tunnel Auth	Manhattan, NY	Harlem River	Bronx, NY	0.70	1.13	12	X			X	X		
Marine Parkway	Triborough Brdg & Tunnel Auth	Kings Cnty	Rockaway Inlet	Queens Cnty	0.80	1.29	14	X			X	X		
Cross Bay	Triborough Brdg & Tunnel Auth	Channel Drive	Jamaica Bay	Toll Booth	0.40	0.64	14	X			X	X		
Smith Point Brdg	Suffolk Cnty	Smith Point, NY	Belport Bay	Smith Point Cnty Park Long Island, NY	0.20	0.32	14		X		X	X		

NON-INTERSTATE SYSTEM TOLL BRIDGES AND TUNNELS IN THE UNITED STATES
(IN OPERATION, UNDER CONSTRUCTION, AND FINANCED AS OF JANUARY 1, 1997)

Name of Facility	Operating Authority	Financing or	From	To	Miles	Kilo- meters	Func- tional System Code 2/	On MS7 3/ Collection?	Toll Collection? (N, S, W) WAYS	No	One-Way Both	No	Electronic Toll Collection System? 4/	Remarks
Peace	Buffalo, NY (0.3 MI)	Niagara River	Fort Erie, ON (0.4 MI)	0.70	1.13		19	X						0.4 MI Outside US
Public Bldg Auth														
Ogdensburg-Prescott	Ogdensburg, NY (1.3 MI)	St. Lawrence River	Prescott, ON (0.9 MI)	2.20	3.54		14	X						0.9 MI Outside US
Rainbow	Niagara Falls, NY (0.3 MI)	Niagara River	Niagara Falls, ON (0.2 MI)	0.50	0.80		14	X						0.2 MI Outside US
Whitpool Rapids	Niagara Falls, NY (0.1 MI)	Niagara River	Niagara Falls, ON (0.1 MI)	0.20	0.32		14	X						0.1 MI Outside US
St. Lawrence Seaway Dev Corp	Mosson, NY (0.5 MI)	St. Lawrence River	Comwall, ON (1.5 MI)	2.00	3.22		02		X					1.5 MI Outside US
Seaway Intermittent Bldg														
(Cornwall, Massena)														
Porterburg Memorial	City of Porterburg, WV (0.1 MI)	Ohio River	Porterburg, WV (0.2 MI)	0.80	1.29		14	X						
Newell East Liverpool	Newell Bldg & Roadway Co. East Liverpool, OH (0.1 MI)	Ohio River	Newell, WV (0.2 MI)	0.30	0.48		07		X					Private Ownership
Newell WV														
Port of Hood River-Corn	Hood River, OR (0.5 MI)	Columbia River	White Salmon, WA (0.5 MI)	1.00	1.61		09		X					
Port of Cascade Locks-Corn	Port Cascade Locks, OR (0.2 MI)	Columbia River	Stevenson, WA (0.2 MI)	0.40	0.64		09		X					
Bridge of the Gods														
PR Hwy & Trans Auth	La Verde	San Jose Logoon	Rio Pedras	1.60	2.57		14	X						
Teodoro Moscoso														
RI Timpke & Bldg Auth	Britol, RI	Mount Hope Bay	Portsmouth, RI	1.10	1.77		14	X						
RI Timpke & Bldg Auth	Wampanoag, RI	Wampanoag Bay	Newport, RI	1.10	1.77		14	X						
MI, Hope														
TX Timpke Lake Bldg	Grand Prairie, TX	Mtm Creek Lake	Dallas, TX	2.60	4.18		14	X						
3mm Houston Ship Channel Bldg	Harris City Toll Auth	Houston Ship Channel (South of I-10)	East Houston, TX	4.50	7.24		14	X						Automatic Vehicle ID
San Louis-Vacket Pass Bldg	Galveston City Rd District #1	Galveston, TX	San Louis Pass Brazoria, TX	1.30	2.09		07		X					
Brownsville-Motamoras														
Gateway Bldg	Camerton City	Rio Grande River	Motamoras, Tamulipas (0.1 MI)	0.20	0.32		14	X						Two Bldg, 0.1 MI Outside US
B & M Bldg	City of Brownsville & Motamoras Bldg Co	Rio Grande River	Motamoras, Tamulipas (0.1 MI)	0.20	0.32		14	X						Private, 0.1 MI Outside US
Los Indes-Lucia Blanco Bldg	Camerton City	Rio Grande River	Lucia Blanco, Tamulipas	0.00	0.00		02		X					4-lane Bldg
Progreso-Motamoras														
B & P Bldg	B & P Bldg Co of Westaco, TX	Rio Grande River	Nuevo Progreso, Mexico (0.1 MI)	0.12	0.19		02		X					Private, 2-lane Bldg, 0.1 MI Outside US
Progreso-Motamoras														
Pharr-Reynosa Bldg	City of Pharr	Rio Grande River	Reynosa, Tamulipas	0.00	0.00		14	X						4-lane Bldg
Hidalgo-Reynosa														
McAllen-Hidalgo-Reynosa Bldg	City of McAllen	Rio Grande River	Reynosa, Tamulipas (0.1 MI)	0.20	0.32		02		X					Two Bldg, 0.1 MI Outside US
Rio Grande City-Camargo Bldg	Star City & Camargo Bldg Co	Rio Grande River	Camargo, Tamulipas (0.1 MI)	0.20	0.32		16		X					Private, 2-lane Bldg, 0.1 MI Outside US
Roma-Ciudad Miguel Aleman														
Roma-Ciudad Miguel Aleman Bldg	Star City	Rio Grande River	Ciudad Miguel Aleman (0.1 MI)	0.20	0.32		08		X					4-lane Bldg, 0.1 MI Outside US
Alamran Bldg														
Laredo-Nuevo Laredo														
Juanes-Lincoln Bldg	City of Laredo	Rio Grande River	Nuevo Laredo, Tamulipas (0.1 MI)	0.20	0.32		14	X						6-lane Bldg, 0.1 MI Outside US
Laredo Intermittent Bldg (Convent St)	City of Laredo	Rio Grande River	Nuevo Laredo, Tamulipas (0.1 MI)	0.20	0.32		14	X						4-lane Bldg, 0.1 MI Outside US

TABLE 1-1, PART 2, PAGE 4 OF 5

**NON-INTERSTATE SYSTEM TOLL BRIDGES AND TUNNELS IN THE UNITED STATES
(IN OPERATION, UNDER CONSTRUCTION, AND FINANCED AS OF JANUARY 1, 1997)**

TABLE T-1, PART 2, PAGE 5 OF 5

Name of Facility	Financing or Operating Authority	From	Location Body of Water Crossing	To	Length 1/ Miles	Functional System Code 2/	On HWY 3/ Yes No	Toll Collection? One-Way Both (N, S, E, W) Ways	Electronic Toll Collection System? 4/ Yes/No	Remarks
Laredo-Columbia										
Laredo-Columbia Solidarity Brdg	City of Laredo	Laredo, TX (0.09 MI)	Rio Grande River	Colombia, Nuevo Leon (0.09 MI)	0.18	14	X		N/A	8-Lane Brdg; 0.09 MI Outside US
Eagle Pass-Pedras Negras										
Eagle Pass Bridge # 1	City of Eagle Pass	Eagle Pass, TX (0.3 MI)	Rio Grande River	Pedras Negras, Coahuila (0.1 MI)	0.40	14	X		X	2-Lane Brdg; 0.1 MI Outside US
Del Rio-Ciudad Acuna										
Del Rio-Ciudad Acuna International Brdg	CITY OF DEL RIO	Del Rio, TX (0.6 MI)	Rio Grande River	Ciudad Acuna, Coahuila (0.3 MI)	0.90	02	X		X	4-Lane Brdg; 0.3 MI Outside US
La Linda										
La Linda Brdg	Dupont Denemours Co	Texas FM 2057 (0.3 MI)	Rio Grande River	La Linda, Coahuila (0.1 MI)	0.40	02	X	MEXICO SIDE	X	0.1 MI Outside US
Presidio-Ojinaga										
Presidio Brdg	State of Texas	Presidio, TX	Rio Grande River	Ojinaga, Chihuahua	0.00	02	X	MEXICO SIDE	X	2-Lane Brdg
El Paso-Ciudad Juarez										
Yalefa-Zaragoza Brdg	City of El Paso	El Paso, TX (0.2 MI)	Rio Grande River	Zaragoza, Chihuahua (0.1)	0.30	14	X		X	Two Brdg; 4-Lanes Commercial; 4-Lanes Non-Commercial Traf; 0.1 MI Outside US
Good Neighbor Brdg (Stanton St)	City of El Paso	El Paso, TX (0.1 MI)	Rio Grande River	Ciudad Juarez, Chihuahua (0.1 MI)	0.20	14	X		X	3-Lane Brdg (All Traffic Types Southbound); 0.1 MI Outside US
Paso Del Norte Brdg (Santa Fe St)	City of El Paso	El Paso, TX (0.3 MI)	Rio Grande River	Ciudad Juarez, Chihuahua (0.2 MI)	0.50	14	X		X	4-Lane Brdg (Non-commercial Traffic Northbound); 0.2 MI Outside US
Virginia										
Boulevard	Richmond Metropolitan Auth	Richmond, VA (Byrd Park)	James River	Richmond, VA (Forest Hills Park)	0.40	14	X		X	
Jordan	City of Chesapeake, VA	Chesapeake, VA	Elizabeth River	Portsmouth, VA	0.40	16	X		X	
Chesapeake Bay	Chesapeake Bay Brdg & Tunnel District	Kiptopeke, VA	Chesapeake Bay	Virginia Beach, VA	19.10	02	X		X	Tunnel
					0.50	12	X		X	Includes Brdg & Tunnel
Summary of Non-Interstate System Toll Bridge & Tunnel Mileage/Kilometers in Operation in the United States										
Functional System	Total Non-IS Toll Bridges & Tunnels	Mileage	Kilometers	Less Non-Tolls	Mileage	Kilometers	Total Non-IS Toll Bridges & Tunnels	Mileage	Kilometers	
02	47.97	77.20	0.00	0.00	1.70	2.74	46.27	74.46		
06	14.87	23.93	0.00	0.00	0.00	0.00	14.87	23.93		
07	11.10	17.86	2.43	3.91	0.00	0.00	8.67	13.95		
08	1.60	2.57	0.00	0.00	0.10	0.16	1.50	2.41		
09	1.50	2.41	0.00	0.00	0.00	0.00	1.50	2.41		
12	51.17	82.35	0.00	0.00	0.00	0.00	51.17	82.35		
14	44.13	71.02	0.00	0.00	1.70	2.74	42.43	68.28		
16	32.64	52.53	3.00	4.83	0.10	0.16	29.54	47.54		
17	2.00	3.22	0.00	0.00	0.80	1.29	1.20	1.93		
19	1.67	2.69	0.00	0.00	0.87	1.40	0.80	1.29		
Total	208.65	335.79	5.43	8.74	5.27	8.48	197.95	318.57		

1/ The length of structures includes approaches and connecting links which were financed as an integral part of the toll project. The length of toll bridges includes approach sections which may be used toll free by local residents. The length of such sections is identified as toll-free in the remarks column.

2/ Rural Functional Class Codes: 02 - Other Principal Arterial, 06 - Minor Arterial, 07 - Major Collector, 08 - Minor Collector, 09 - Local, Urban Functional Class Codes: 12 - Other Freeways & Expressways, 14 - Other Principal Arterial, 16 - Minor Arterial, 17 - Collector, 19 - Local.

3/ If facility is not entirely on the National Highway System (NHS), the length breakdown is in the remarks column.

4/ Excludes toll transactions that require stopping (i.e., cash, ticket, or token payment).

**INTERSTATE SYSTEM TOLL ROADS IN THE UNITED STATES
(IN OPERATION, UNDER CONSTRUCTION, AND FINANCED AS OF JANUARY 1, 1997)**

TABLE I-1, PART 3, PAGE 1 OF 4

Name of Road	Financing or Operating Authority	Location		Length 1/		Area Type	Inter-state Route	Toll Collection?		Electronic Toll Collection System? 2/	Remarks		
		From	To	Miles	Kilometers			One-Way (N, S, E, W)	Both Ways			Yes/Kind	No
John F. Kennedy Memorial Highway (I-95 & I-295)	DE Dept of Trans	Maryland Line	Christiana interchange	11.2	18.0	Urban	95		X		Tolls collected only at one toll plaza.		
				0.7	1.1	Urban	295						
				11.9	19.2								
Alligator Alley (I-75) (Everglades Parkway)	FL Dept of Trans	SR 858, East Naples	Andytown	77.2	124.2	Rural	75		X				
East-West Tollway	IL State Toll Highway Authority	U.S. 30	West Urban Limits of Dixon	9.5	15.3	Rural	88		X		Transponder at York Rd Plaza Eastbound & Westbound		
North-South Tollway	IL State Toll Highway Authority	I-55 at Bollingbrook	Army Trail Road	17.3	27.8	Urban	355		X		Transponders for Entire Route at Army Trail Rd & Boughton Rd Plazas Northbound & Southbound		
Chicago Skyway	City of Chicago	I-94 in Chicago	Indiana State Line	7.7	12.4	Urban	90		X				
Tri-State Tollway	IL State Toll Highway Authority	I-111 MI South of MI State Line	US 41	28.6	46.0	Urban	94		X		Transponder at 82nd St Plaza Southbound & at 83rd St Plaza Northbound		
Northwest Tollway	IL State Toll Highway Authority	I-55 at Hazel Crest	SR 394 Kingsley Expressway	5.3	8.5	Urban	80		X		Transponders at Living Park Rd Plaza, Southbound Only		

INTERSTATE SYSTEM TOLL ROADS IN THE UNITED STATES
(IN OPERATION, UNDER CONSTRUCTION, AND FINANCED AS OF JANUARY 1, 1997)

TABLE T-1, PART 3, PAGE 2 OF 4

Name of Road	Financing or Operating Authority	Location		Length 1/		Area Type	Inter-state Route	Toll Collection?		Electronic Toll Collection System? 2/		Remarks
		From	To	Miles	Kilo-meters			One-Way (N. S. E. W.)	Both Ways	No	Yes/Kind	
INDIANA												
Indiana East-West Toll Road (I-90)	IN Dept of Trans	Illinois Line	Porter County Line-Gary	21.3	34.3	Urban	90		X	X		Automatic Vehicle Id (AVI)
		Porter County Line-Gary	Ohio Line	130.0	209.2	Rural	80		X	X		Planned FY99 Implementation
				5.5	8.9	Urban	80		X	X		Transponders at Some Toll Plazas
				156.8	252.3							
KANSAS												
Kansas Turnpike (I-35)	KS Turnpike Authority	Oklahoma State Line	Emporia	109.7	176.6	Rural	35		X		Transponder System	
				17.3	27.8	Urban	35		X		Transponder System	
Kansas Turnpike (I-135)	KS Turnpike Authority	I-35 at Wichita (Ramps)	I-135 at Wichita	0.4	0.6	Urban	135		X		Transponder System	
Kansas Turnpike (I-35)	KS Turnpike Authority	Emporia Connection (Ramps)	Emporia Connection	0.1	0.2	Urban	35		X		Transponder System	
Kansas Turnpike (I-470)	KS Turnpike Authority	South Topeka Connection	East Topeka	4.8	7.7	Urban	470		X		Transponder System	
Kansas Turnpike (I-70)	KS Turnpike Authority	East Topeka Connection (Ramps)	I-70	0.2	0.3	Urban	70		X		Transponder System	
Kansas Turnpike (I-70)	KS Turnpike Authority	East Topeka (I-70)	Bonner Springs	40.0	64.4	Rural	70		X		Transponder System	
Kansas Turnpike (I-70)	KS Turnpike Authority	Bonner Springs	18th Street, Kansas City, KS	14.9	24.0	Urban	70		X		Transponder System	Includes 8.9 MI Nontoll
Kansas Turnpike (I-335)	KS Turnpike Authority	Emporia	Topeka	47.4	76.3	Rural	335		X		Transponder System	
				2.7	4.3	Urban	335		X		Transponder System	
				237.5	382.2							
MAINE												
Maine Turnpike (I-95)	ME Turnpike Authority	York	Falmouth	35.9	57.8	Rural	95		X	X		
Maine Turnpike (I-95)	ME Turnpike Authority	York	Falmouth	11.6	18.7	Urban	95		X	X		
Maine Turnpike (I-95)	ME Turnpike Authority	Gardiner	Augusta	6.1	9.8	Rural	95		X	X		
Maine Turnpike (I-95)	ME Turnpike Authority	Gardiner	Augusta	0.9	1.4	Urban	95		X	X		
Maine Turnpike (I-195)	ME Turnpike Authority	I-95	Saco	0.4	0.6	Urban	195		X	X		
Maine Turnpike (I-295)	ME Turnpike Authority	I-95, South Portland	I-95, Falmouth	0.4	0.6	Urban	295		X	X		
Maine Turnpike (I-495)	ME Turnpike Authority	Falmouth	Gardiner	38.8	62.4	Rural	495		X	X		
Maine Turnpike (I-495)	ME Turnpike Authority	Portland	Gardiner	11.7	18.8	Urban	495		X	X		
				105.8	170.3							
MASSACHUSETTS												
Massachusetts Turnpike	MA Turnpike Authority	New York State Line	I-93 Boston	68.5	110.2	Rural	90		X	X		
				67.1	108.0	Urban	90		X	X		
				135.6	218.2							
NEW HAMPSHIRE												
New Hampshire Turnpike	NH Dept of Trans	Massachusetts Line	Maine Line	12.0	19.3	Rural	95		X	X		Includes 0.8 MI Nontoll
				4.1	6.6	Urban	95		X	X		Includes 3.2 MI Nontoll
				16.1	25.9							
F.E. Everett Turnpike	NH Dept of Trans	Jct I-293 & SR 101 in Bedford	Jct SR 9 in Concord	10.6	17.1	Rural	93 & 293		X	X		Includes 1.0 MI Nontoll
				10.1	16.3	Urban	93 & 293		X	X		Includes 9.2 MI Nontoll
				20.7	33.3							

**INTERSTATE SYSTEM TOLL ROADS IN THE UNITED STATES
(IN OPERATION, UNDER CONSTRUCTION, AND FINANCED AS OF JANUARY 1, 1997)**

TABLE T-1, PART 3, PAGE 3 OF 4

Name of Road	Financing or Operating Authority	Location		Length 1/		Area Type	Inter-state Route	Toll Collection?			Electronic Toll Collection System? 2/		Remarks	
		From	To	Miles	Kilo-meters			One-Way (N, S, E, W)	Both Ways	No	Yes/Kind			
NEW JERSEY														
New Jersey Turnpike (Main Line)	NJ Turnpike Authority	George Washington Bridge	Pennsylvania Turnpike Ext	14.9	24.0	Rural	95		X	X			Includes 5.0 MI Nontoll	
				56.0	90.1	Urban	95		X	X				
				70.9	114.1									
Newark Bay Extension	NJ Turnpike Authority	Newark Airport	Holland Tunnel	8.5	13.7	Urban	78		X	X				
Pennsylvania Turnpike Extension	NJ Turnpike Authority	Delaware River Bridge	New Jersey Turnpike	3.8	6.1	Rural	95	W		X				
				2.2	3.5	Urban	95	W		X				
				6.0	9.7									
NEW YORK														
Thomas E. Dewey Thruway	NY State Thruway Authority	Pennsylvania Line	Albany	236.9	381.3	Rural	90		X	X			Includes 9.1 MI Nontoll	
				111.2	179.0	Urban	90		X	X				
		New York City	Albany	89.5	144.0	Rural	87		X	X				Includes 17.8 MI Nontoll Yonkers, Spring Valley, & Harriman Interchange Barriers Equipped with ETC System, Read Only (E-Z Pass)
				56.6	91.1	Urban	87		X					
				494.2	795.3									
NEW YORK STATE THRUWAY														
Berkshire Section	NY State Thruway Authority	Exit B1 (US 9)	Massachusetts Line	17.9	28.8	Rural	90		X	X				
Niagara Section	NY State Thruway Authority	Buffalo	Niagara Falls	21.6	34.8	Urban	190		X	X			Includes 16.7 MI Nontoll	
New England Section	NY State Thruway Authority	Pelham Parkway, New York, NY	Connecticut Line	15.0	24.1	Urban	95		X	X			Includes 10.2 MI Nontoll	
				54.5	87.7									
OHIO														
Ohio Turnpike	OH Turnpike Commission	Pennsylvania Line	Jct of I-80 & I-76	15.8	25.4	Rural	76		X	X			Includes 35 MI Added From Sec 16 of the 1968 Hwy Act	
				6.0	9.7	Urban	76		X	X				
		Indiana Line	Jct of I-80 & I-76	161.8	260.4	Rural	80		X	X				
				57.6	92.7	Urban	80		X	X				
				241.2	388.2									
OKLAHOMA														
Turner Turnpike	OK Turnpike Authority	Oklahoma City	Tulsa	80.8	130.0	Rural	44		X		Pike Pass			
				5.2	8.4	Urban	44		X		Pike Pass			
				86.0	138.4									
Will Rogers Turnpike	OK Turnpike Authority	Tulsa	Missouri State Line	84.9	136.6	Rural	44		X		Pike Pass			
				3.6	5.8	Urban	44		X		Pike Pass			
				88.5	142.4									
H.E. Bailey Turnpike	OK Turnpike Authority	US 62 South of Oklahoma City	US 277 North of Lawton	57.3	92.2	Rural	44		X		Pike Pass			
				4.1	6.6	Urban	44		X		Pike Pass			
				61.4	98.8									
		US 277 South of Lawton	US 70, 5.2 miles No of TX State Line	25.0	40.2	Rural	44		X		Pike Pass			

**INTERSTATE SYSTEM TOLL ROADS IN THE UNITED STATES
(IN OPERATION, UNDER CONSTRUCTION, AND FINANCED AS OF JANUARY 1, 1997)**

TABLE I-1, PART 3, PAGE 4 OF 4

Name of Road	Financing or Operating Authority	From	To	Location		Area Type	Inter- state Route (N, S, E, W)	One-Way Both Collection?	Toll Collection System? 2/	Electronic Toll Collection System? 2/	Remarks
				Miles	Length 1/						
PENNSYLVANIA											
Pennsylvania Turnpike	PA Turnpike Commission	Irwin	Carlisle	159.5	256.7	Rural	76	X	X	X	
Eastern Extension	PA Turnpike Commission	Carlisle	Valley Forge	95.3	153.4	Rural	76	X	X	X	
Northwestern Extension	PA Turnpike Commission	1-76	1-276	87.6	141.0	Rural	476	X	X	X	
Western Extension	PA Turnpike Commission	Irwin	Ohio Line	54.1	87.1	Rural	76	X	X	X	
Delaware River Ext (I-276)	PA Turnpike Commission	Valley Forge	Delaware River Bridge	13.0	20.9	Urban	76	X	X	X	2.5 Mi section (Bridg to I-95) to be added upon interchange comp.
				469.3	755.3						
PUERTO RICO											
Louis A. Ferré Expwy (PR-52)	PR Hwy & Trans Auth	PR-1 & PR-18 (San Juan)	San Juan South Urban Boundary	5.9	9.5	Urban	1	X	X	X	
				12.5	20.1	Urban	1	X	X	X	
				3.0	4.8	Rural	1	X	X	X	
				4.3	6.9	Urban	1	X	X	X	
				14.4	23.2	Rural	1		N		
				0.3	0.6	Urban	1	X	X	X	
				17.3	27.8	Rural	1	X	X	X	
				8.7	14.0	Urban	1	X	X	X	
				66.4	105.9						
				14.8	23.8	Urban	2	X	X	X	
				1.2	1.9	Rural	2	X	X	X	
				15.4	24.8	Urban	2	X	X	X	
				8.7	14.0	Rural	2	X	X	X	
				11.7	18.8	Urban	2	X	X	X	
				51.8	83.4						
				1.1	1.8	Rural	3				Access to Roosevelt Rds Base (North Gate)
PR-53 Expwy	PR Hwy & Trans Auth	PR-3 & PR-194 So of Fajardo	Connector to PR-3 No of Ceiba	1.1	1.8	Rural	3				
WEST VIRGINIA											
West Virginia Turnpike	WV Parkways Economic Development & Tourism Authority	Charleston	Pincheon	68.8	110.7	Rural	77	X	X	X	
				18.0	29.0	Urban	77				I-64 Also fr Charleston to Beckley
				86.8	139.7						
Summary of Interstate System Toll Roads in Operation in the United States											
				Total Interstate System		Less Non-Toll Interstate System		Total Interstate System			
				Mileage Kilometers		Mileage Kilometers		Mileage Kilometers			
				1972.3		3174.1		1.8		2.9	
				Rural		1972.3		3174.1		1.8	
				Urban		881.2		1418.2		801.1	
				Total		2853.5		4592.3		81.9	
						131.8		2771.6		4460.5	
1/ The length of roads includes approaches and connecting links which were financed as an integral part of the toll project. The length of toll roads includes sections which may be used toll free by local residents. The length of such sections is identified as "nontoll" in the remarks column.											
2/ Excludes toll transactions that require stopping (i.e., cash, ticket, or token payment).											

**NON - INTERSTATE SYSTEM TOLL ROADS IN THE UNITED STATES
(IN OPERATION, UNDER CONSTRUCTION, AND FINANCED AS OF JANUARY 1, 1997)**

TABLE T-1, PART 4, PAGE 1 OF 4

Name of Road	Financing or Operating Authority	Location		Length 1/		Functional System Code 2/	On NHS? 3/		Toll Collection? 4/		Electronic Toll Collection System? 4/		Remarks
		From	To	Miles	Kilo-meters		Yes	No	One-Way (N, S, E, W)	Both Ways	No	Yes/Kind	
CALIFORNIA													
Seventeen Mile Drive	Del Monte Properties, Inc.	Pacific Grove	Carmel	10.80	17.38	19		X		5/	X		Private: Length is 17.3 MI If Complete Circuit is Made Via Sloat Rd-Lopez Rd-Sunridge Rd-Constantia Way-Los Altos Dr & Scenic Dr
Route 91	CA Department of Trans. Private Sector Partnership	Riverside County Line	Highway 55	10.00	16.09		X			X		Automatic Vehicle ID (AVI)	
COLORADO													
Pikes Peak Auto Hwy	City of Colorado Springs	Cascade	Pikes Peak	10.80	17.38	09		X	S		X		
E-470	E-470 Public Hwy Auth	I-25 at Intersection of I-29 & C-470	I-25 (SH 83)	5.20	8.37	12	X			X		Automatic Vehicle ID (AVI)	
				16.00	25.75								
DELAWARE													
SR -1	DE Dept of Trans	US 113	Scarborough Rd (Rd 294)	6.81	10.96	12	X			X	X		
		Scarborough Rd (Rd 294)	South Smyrna Limits	7.42	11.94	02	X			X	X		
		South Castle Limits	New Castle Limits	0.86	1.38	14	X			X	X		
		New Castle Limits	NC Rd 180	2.32	3.73	02	X			X	X		
		NC Rd 180	US 13 North of Smyrna	0.40	0.64	02		X		X	X		Temporary Rd
		US 13 NB North of Port Penn Rd	NC Rd 82	0.30	0.48	02		X			X		
		NC Rd 182	US 13 South of Tybouts Corner	5.16	8.30	02	X			NON - TOLL	X		Nontoll Section
		US 13 Northbound at Tybouts Corner	NC Rd 381	1.89	3.04	02	X			NON - TOLL	X		Nontoll Section
		NC Rd 381	I-95	3.73	6.00	12	X			NON - TOLL	X		Nontoll Section
				28.89	46.49								
FLORIDA													
East-West (Miami) Tollway	FL Dept of Trans	I-95 & I-395	Northwest 27th Avenue	2.80	4.51	12	X		W		X		RF/AVI/ETIM is planned
FL Tmpke - Mainline	FL Dept of Trans	Miami	Wildwood	266.00	428.09	02	X			X	X		RF/AVI/ETIM is planned
Central Florida Expway	FL Dept of Trans	SR 520	US 1 at Cocoa	15.50	24.94	02	X			X	X		
		St. Johns River	SR 405	6.80	10.94	02	X			NON - TOLL	X		Nontoll Section
				22.30	35.89								
Bee Line Expway	Orlando-Orange Cnty Expway Auth (& FL Dept of Trans)	SR 16	SR 520	17.40	28.00	02	X			X	X	Tag based, Mark IV	
Bee Line Connector	Orlando-Orange Cnty Expway Auth (& FL Dept of Trans)	SR 400	SR 528A	8.40	13.62	12	X			X	X		
Fl Tmpke - Homestead Ext (West Dade Expway)	FL Dept of Trans	FL Tmpke MP 47 in Miramar	US 1 in FL City	47.00	75.64	12	X			X	X		RF/AVI/ETIM is planned
South Dade Expway	FL Dept of Trans	West Dade Expway	Palmetto Expway	7.30	11.75	12	X			X	X		RF/AVI/ETIM is planned
South Crasstown Expway	FL Dept of Trans	Gandy Boulevard	To I-75	12.90	20.76	12	X			X	X		RF/AVI/ETIM is planned
East-West Expway (Orlando)	Orlando-Orange Cnty Expway Auth (& FL Dept of Trans)	FL Tmpke	SR 50 East of Orlando	24.80	39.91	12	X			X	X	Tag based, Mark IV	
Sawgrass Expway	FL Dept of Trans	FL Tmpke MP 71	I-75 / 595	21.50	34.60	12	X			X	X		RF/AVI/ETIM is planned
Miami Airport Expway	FL Dept of Trans	I-95	Lejeune Rd	2.80	4.51	12	X		W		X		RF/AVI/ETIM is planned
Veterans Expway (FL Tmpke Project)	FL Tmpke	North from Courtney Campbell Causeway (SR 60)	North Dale Mabry Hwy (SR 597)	14.90	23.98	12	X			X	X		RF/AVI/ETIM is planned

**NON - INTERSTATE SYSTEM TOLL ROADS IN THE UNITED STATES
(IN OPERATION, UNDER CONSTRUCTION, AND FINANCED AS OF JANUARY 1, 1997)**

TABLE T-1, PART 4, PAGE 2 OF 4

Name of Road	Financing or Operating Authority	Location		Length 1/ Miles	Func- tional System Code 2/	On NH-3/ 3/		Toll Collection? One-Way, Both No (N, S, E, W) Ways		Electronic Toll Collection System? 4/		Remarks
		From	To			Yes	No	Yes	No	Yes/Kind	Yes/Kind	
FLORIDA (Cont)												
Seminole Cnty Expway (FL Timpke Project)	FL Timpke	Northern Terminus of Eastern Beltway (SR 426-Alama Ave)	US 17-92, South of Sanford	12.00	12		X		X			RF/AVI/ETTM is planned
Central FL Greenway (Oklando)	Orlando-Orange Cnty Expway Auth (& FL Dept of Trans)	Seminole Cnty Line	Intermodal Dr	33.10	12		X		X		Tag based, Mark IV	Intermodal Dr to Urban Boundary
So connection ext of Central FL Greenway (FL Timpke Proj)	FL Timpke	Central FL Greenway	I-4 West of US 192	6.99	12	N/A			X			Urban Boundary Line to SR 528
Graftigny Parkway	FL Dept of Trans	Palmetto Expway	Northwest 119 Street at 32 Ave	5.40	12	N/A			X		Tag based, Mark IV	SR 528 to Seminole Cnty Line
GEORGIA												
Jekyll Island Rd Georgia 400 Ext	Jekyll Island Auth GA Dept of Trans GA Tollway Auth	Jekyll Island (On Island)	Jekyll Island (On Island)	0.40	05		X		E			RF/AVI/ETTM is planned
East-West Tollway (SR-55 Connector)	IL State Hwy Toll Auth	I-88	SR 56	0.40	14		X				High Speed Automatics Vehicle ID (AVI)	
ILLINOIS												
KENTUCKY												
Audubon Parkway	KY Timpke Auth	Henderson	Owensboro	18.70	02		X					Includes 5.7 MI Nontoll Nontoll Section
Cumberland Parkway	KY Timpke Auth	Bowling Green	Somerset	2.10 3.38 3.80 24.60 99.59	12 12 12		X		NON-TOLL NON-TOLL			Nontoll Section
Daniel Boone Parkway	KY Timpke Auth	London	Hazard	83.60 134.54 3.80 6.12 1.20 1.93 88.60 142.59	02 12 12 12		X		NON-TOLL			Nontoll Section
Green River	KY Timpke Auth	Bowling Green	Owensboro	68.10 93.60 1.00 1.61 59.10 95.11 63.30 101.87 7.40 11.91 70.70 113.78	02 12 12 12		X					Includes 10.0 MI Nontoll
LOUISIANA												
Avery Island	Avery Island, Inc.	SR 329 Junction	Avery Island	1.50	2.41		X			N/A	N/A	Private Toll Rd
MAINE												
ME Timpke Approach Rd	ME Timpke Auth	South Portland	South Portland	0.40	0.64	14		X				
NEW HAMPSHIRE												
F.E. Everett Timpke	NH Dept of Trans	Massachusetts Line	Jct I-293 and St 101 In Bedford	8.60	13.84	12		X				Includes 7.6 MI Nontoll (MA Line to Eff 6)
				10.20	16.42	02		X				Not Included: 4.5 MI Nontoll (Henry Bourque Hwy - Rt 3)
				0.70	1.13	12		X				F.E. Everett Impke Total MI = 44.7
				19.50	31.38							

NON - INTERSTATE SYSTEM TOLL ROADS IN THE UNITED STATES
(IN OPERATION, UNDER CONSTRUCTION, AND FINANCED AS OF JANUARY 1, 1997)

TABLE T-1, PART 4, PAGE 3 OF 4

Name of Road	Financing or Operating Authority	Location		Length 1/ Miles	Functional System Code 2/	On NHS? 3/		Toll Collection? One-Way (N, S, E, W) Ways	Electronic Toll Collection System? 4/	Remarks
		From	To			Yes	No			
NEW HAMPSHIRE (Cont)										
Spaulding Turnpike	NH Dept of Trans	Portsmouth	Jct SR 16 in Milton	5.10 8.21	12	X		NON-TOLL	X	Non-toll Section
				7.80 12.66	02	X		NON-TOLL	X	Non-toll Section
				13.40 21.57	12	X		X		Includes 3.1 MI Non-toll
				3.00 5.79	14	X		NON-TOLL	X	Non-toll Section
				3.30 5.31	14	X		NON-TOLL	X	Non-toll Section
				33.20 53.43						
Mt. Washington Summit Rd	Mt. Washington Summit Rd Co	SR 16	Mt. Washington	7.00 11.27	09	X				Private
NEW JERSEY										
PA Turnpike (Mainline)	NJ Turnpike Auth	PA Turnpike Ext	Deepwater	21.30 34.28	02	X		X		
				28.70 46.19	12	X		X		
				50.00 80.47						
New Jersey 495	Port Auth of NY & NJ	I-95	SR 3	0.80 1.29	12	X		E		Electronic Tag (Buses Only During A.M. Peak Hours)
Garden State Parkway	NJ Hwy Auth	Montvale	Cape May	3.00 6.28	02	X		NON-TOLL	X	Non-toll Section
				15.20 24.46	12	X		NON-TOLL	X	Non-toll Section
				58.60 94.31	02	X		X		N/A
				92.40 148.70	12	X		X		N/A
				170.10 273.75						
Atlantic City Expressway	South Jersey Trans Auth	Atlantic City	SR 42, Turnersville	21.00 33.80	02	X		X		
				23.20 37.34	12	X		X		
				44.20 71.13						
NEW YORK										
New York State Thruway										
Bardonia Section	NY State Thruway Auth	I-87	Hugo	5.60 9.01	12	X		N/A	X	
Gardenstate Pkwy Connection	NY State Thruway Auth	New Jersey Uth	Spring Valley	2.40 3.86	12	X		NON-TOLL	X	
Whiteface Min Vet Memorial Hwy	Olympic Regional Dev Auth	Whiteface	Whiteface Mtn	8.00 12.87	08	X				
George W. Peckins Dr	Pausades Interstate Park Com	Beac Mtn		3.00 4.83	09	X		N/A	X	
Mt. Defiance Scenic Hwy	Mt. Defiance Scenic Corp	Ticonderoga Village	Mt. Defiance	1.00 1.61	09	X		N/A	X	April Through November
Prospect Min Vet Memorial Hwy	Dept of Env Conservation	US 9	Top of Prospect Mtn	5.90 9.60	09	X		N/A	X	Summer Only, Private
OKLAHOMA										
Indian Nation Turnpike	OK Turnpike Auth	Henryetta	Hugo	105.20 169.30	02	X		X		Pike Pass
Meloyes Turnpike	OK Turnpike Auth	Tulsa	I-40 Near Weebber Falls	53.10 85.46	02	X		X		Pike Pass
Chautauk Turnpike	OK Turnpike Auth	US 64 East of Enid	Tulsa	67.70 108.95	02	X		X		Pike Pass
Mpaffick Turnpike	OK Turnpike Auth	Turner Turnpike & I-35	Lake Hefner Parkway	9.90 16.29	12	X		X		Pike Pass
Creek Turnpike	OK Turnpike Auth	US 75	US 64 (Tulsa)	7.60 12.23	12	X		X		Pike Pass
Chickasaw Turnpike	OK Turnpike Auth	SH 7 West of Sulphur	SH 1, South of Ada	27.10 43.61	02	X		X		Pike Pass
Cherokee Turnpike	OK Turnpike Auth	US 412 at Locust Grove	US 412 West of West Silcum Springs	32.80 52.79	02	X		X		Pike Pass
PENNSYLVANIA										
Mosey Wood Toll Rd	Vacation Charters Limited	Lake Harmony	PA 940	2.80 4.02	09		X			Private Ownership
Greenburg Bypass	PA Turnpike Com	US 22	New Stanton	13.50 21.73	02	X		X		
Beaver Valley Expressway	PA Turnpike Com	SR 51	New Castle Bypass	16.50 26.55	02	X		X		
Monvalley Expressway	PA Turnpike Com	US 40	I-70	5.60 9.01	12	X		X		

VEHICULAR TOLL FERRIES IN THE UNITED STATES
(IN OPERATION, UNDER CONSTRUCTION, AND FINANCED AS OF JANUARY 1, 1997)

TABLE T-1, PART 5, PAGE 1 OF 4

Name of Ferry 1/	Financing or Operating Authority	Location			On NHS		Toll Collection?		Electronic Toll Collection System? 2/		Remarks
		From	Body of Water Crossing	To	Yes	No	One-Way	Both (N, S, E, W) Ways	No	Yes/Kind	
ALABAMA											
Mobile Bay Ferry	Von Bergan Ltd.	Dauphin Island	Mobile Bay	Fort Morgan		X		X	X		Private
ALASKA											
Motor Vessel le Conte	AK Dept of Trans & Public Facilities	Petersburg, AK	North AK Panhandle	Skagway, AK	X			X	X		
Motor Vessel Tustumena	AK Dept of Trans & Public Facilities	Valdez, AK	Gulf of AK	Dutch Harbor, AK		X		X	X		
Motor Vessel Bartlett	AK Dept of Trans & Public Facilities	Cordova, AK	Prince William Sound	Whittier, AK		X		X	X		
Motor Vessel Bob Ellis	Ketchikan Gateway Borough	Ketchikan, AK	Tongass Narrows	Ketchikan Internatl Airport	X			X	X		
Motor Vessel Ken Eichner	Ketchikan Gateway Borough	Ketchikan, AK	Tongass Narrows	Ketchikan Internatl Airport	X			X	X		
ALASKA - BRITISH COLUMBIA, CANADA											
Motor Vessel Taku	AK Dept of Trans & Public Facilities	Prince Rupert, BC	Inside Passage	Skagway, AK	X			X	X		In summertime, toll is from Bellingham to Skagway
Motor Vessel Aurora	AK Dept of Trans & Public Facilities	Prince Rupert, BC	Inside Passage	Juneau, AK	X			X	X		
Motor Vessel Matanoska	AK Dept of Trans & Public Facilities	Prince Rupert, BC		Skagway, AK	X			X	X		May run the Bellingham, WA route
ALASKA - WASHINGTON											
Motor Vessel Makaspina	AK Dept of Trans & Public Facilities	Bellingham, WA	Inside Passage	Skagway, AK	X			X	X		
Motor Vessel Columbia	AK Dept of Trans & Public Facilities	Bellingham, WA	Inside Passage	Skagway, AK	X			X	X		May operate summers only
CALIFORNIA											
Balboa Island	Balboa Island Ferry, Inc.	Balboa Island, CA	Newport Bay	Balboa, CA		X		X	X		Private
CONNECTICUT											
Rocky Hill - Glastonbury	CT Dept of Trans	Rocky Hill, CT	Connecticut River	South Glastonbury, CT		X		X	X		April through November
Chester - Hadlyme	CT Dept of Trans	Chester, CT	Connecticut River	Hadlyme, CT		X		X	X		April through November
CONNECTICUT - NEW YORK											
Bridgeport - Port Jefferson	Bridgeport & port Jefferson	Bridgeport, CT	Long Island Sound	Port Jefferson, Long Island, NY		X		X	X		May through October; Private
New London - Orient	Cross Sound Ferry Services	New London, CT	Long Island Sound	Orient Pt., Long Island, NY		X		X	X		Private
New London - Fishers Island	Town of Southold	New London, CT	Fishers Island Sound	Fishers Island, NY		X		X	X		
CONNECTICUT - RHODE ISLAND											
New London - Block Island	Interstate Navigation Co	New London, CT	Block Island Sound	Block Island, RI		X		X	X		Private
DELAWARE - NEW JERSEY											
Lewes - Cape May	DE River & Bay Auth	Lewes, DE	Delaware Bay	Cape May, NJ	X			X	X		Operates year round
FLORIDA											
Drayton Island	Putnam County	Georgetown, FL	St. Johns River	Drayton Island, FL		X		X	X		
Ft. Gates Ferry	Putnam County	Waikala Landing	St. Johns River	End of Salt Springs Road		X		X	X		
Mayport - Ft. George	FL Dept of Trans	Mayport, FL	St. Johns River	Ft. George, FL		X		X	X		
ILLINOIS - MISSOURI											
Golden Eagle	Cahoun - St. Charles Ferry Co	Golden Eagle, IL	Mississippi River	Kampville, MO		X		X	X		Private
Canton - Meyer	Allen Blackmore; Canton, MO	Meyer, IL	Mississippi River	Canton, Mo		X		X	X		Private
Winfield	Steven & Vincent Baalman	Near Barchtown, IL	Mississippi River	Winfield, MO		X		X	X		Private
St. Genevieve	Modac Ferry Inc.	Prairie Du Rocker, IL	Mississippi River	St. Genevieve, MO		X		X	X		Private
IOWA - WISCONSIN											
Cassville Car Ferry	Cassville Village, WI	Cassville, WI	Mississippi River	Milville, IA		X		X	X		Municipally owned
KENTUCKY											
Valley View	Valley View Ferry Co	Valley View, KY	Kentucky River	North Side of River		X		N/A	N/A		Tri-County Compact, Private
Rochester	John and Bess Speer	Rochester, KY	Green River	Cool Springs, KY		X		N/A	N/A		Private

VEHICULAR TOLL FERRIES IN THE UNITED STATES
(IN OPERATION, UNDER CONSTRUCTION, AND FINANCED AS OF JANUARY 1, 1997)

TABLE T-1, PART 5, PAGE 4 OF 4

Name of Ferry 1/	Financing or Operating Authority	Location			On NHS		Toll Collection?		Electronic Toll Collection System? 2/		Remarks
		From	Body of Water Crossing	To	Yes	No	One-Way (N, S, E, W)	Bath Ways	No	Yes/Kind	
OREGON - WASHINGTON											
Puget Island	Wahkiakum County, WA	Westport, OR	Columbia River	Puget Island, WA		X		X	X		
PENNSYLVANIA											
Fredericktown	Fayette/Washington County Joint Ferry Service	Fredericktown, PA	Monongahela River	Labelle, PA		X		X	X		
Millersburg	Ferryboat Campsites, Inc	Millersburg, PA	Susquehanna River	Maple Grove, PA		X		X	X		Private
PUERTO RICO											
Fajardo - Vieques - Culebra	PR Port Authority	Fajardo, PR	Vieques Sound	Vieques - Culebra Isles		X		X	X		
RHODE ISLAND											
Bristol	Prudence Island Navigation Co	Bristol	Narragansett Bay	Prudence & Hog Islands		X		X	X		Private
Providence	Interstate Navigation Co	Providence	Rhode Island Sound	Block Island		X		X	X		June through September; Private
Point Judith	Interstate Navigation Co	Point Judith	Block Island Sound	Block Island		X		X	X		Private
TENNESSEE											
Cumberland City	TN Dept of Trans (Two Rivers Excursions)	Cumberland City, TN	Cumberland River	Throckmorton, TN		X		X	X		
Satfio	Hardin County Dept of Trans	Satfio, TN	Tennessee River	Satfio, TN		X		X	X		
Clifton	TN Dept of Trans (Two Rivers Excursions)	Clifton, TN	Tennessee River	Bath Springs, TN		X		X	X		
TEXAS - MEXICO											
Los Ebanos Ferry	Reyna Estate	Los Ebanos, TX	Rio Grande River	San Miguel Camargo, Tamaulipas		X		X	X		Private
UTAH											
John Atlantic Burr	UT Dept of Trans	Buffrog, UT	Lake Powell	Halls Crossing, UT		X		X	X		Operates 12 hrs May-October; 8 hrs November-April
VIRGINIA											
Jamestown	VA Dept of Trans	Scotland, VA	James River	James City C.L.		X		X	X		
Jamestown	VA Dept of Trans	James City C. L.	James River	Jamestown, VA		X		X	X		
WASHINGTON											
Seattle - Bainbridge Island	WA Trans Com	Seattle, WA	Puget Sound	Bainbridge Island, WA	X			X	X		
Seattle - Bremerton	WA Trans Com	Seattle, WA	Puget Sound	Bremerton, WA	X			X	X		
Edmonds - Kingston	WA Trans Com	Edmonds, WA	Puget Sound	Kingston, WA	X			X	X		
Port Townsend	WA Trans Com	Port Townsend, WA	Puget Sound	Keystone, WA	X			X	X		
Mukilteo - Clinton	WA Trans Com	Mukilteo, WA	Puget Sound	Clinton, WA	X			X	X		
Pt. Defiance - Tahlequah	WA Trans Com	Pt. Defiance, WA	Puget Sound	Tahlequah, WA		X	N		X		
Fauntleroy - Southworth	WA Trans Com	Fauntleroy, WA	Puget Sound	Southworth, WA		X		X	X		
Fauntleroy - Vashon	WA Trans Com	Fauntleroy, WA	Puget Sound	Vashon Island, WA		X	W		X		
Southworth - Vashon	WA Trans Com	Southworth, WA	Puget Sound	Vashon Island, WA		X	E		X		
Anacortes - San Juan Isles	WA Trans Com	Anacortes, WA	Puget Sound	San Juan Islands, WA	X		W		X		
Guemes Island	Skagit County	Anacortes, WA	Puget Sound	Guemes Island, WA		X	N		X		
Lummi Island	Whatcom County	Gooseberry, WA	Puget Sound	Lummi Island, WA		X	W		X		
Stellacoom	Pierce County	Stellacoom, WA	Puget Sound	Anderson & Ketrion Islands, WA		X	W		X		
WASHINGTON - BRITISH COLUMBIA, CANADA											
Anacortes - Sidney	WA Trans Com	Anacortes, WA	Puget Sound	Sidney, BC	X			X	X		
Port Angeles	Black Ball Transport, Inc	Port Angeles, WA	Puget Sound	Victoria, BC		X		X	X		Private
WISCONSIN											
Washington Island	WA Island Ferry Line, Inc	Washington Island, WI	Green Bay	Northport, WI		X		X	X		Private
Bayfield	Madeline Island Ferries, Inc	Bayfield, WI	Lake Superior	La Pointe, WI		X		X	X		Private
VIRGIN ISLANDS											
Trans Services - St. John	(Privately Owned)	St. Thomas	Pillsbury Sound	St. John		X		X	X		Private

1/ Excludes ferries providing exclusive service for passengers or freight as opposed to vehicles.

2/ Excludes toll transactions that require stopping (i.e., cash, ticket, or token payment).

OTHER SUGGESTED TOLL FACILITIES
(UNDER CONSTRUCTION, IN PLANNING PHASE, OR FINANCED AS OF JANUARY 1, 1997)

TABLE T-2, PAGE 1 OF 2

Name of Facility 1/	Authority	Location		Length		Estimated Cost (In Millions)	On NHS? 2/		Toll Collection? 3/		Electronic Toll Collection System? 3/	
		From	To	Miles	Kilo-meters		Yes	No	One-Way (N,S,E,W)	Both Ways	No	Yes/Kind
ROADS												
CALIFORNIA												
Route 241: Foothill Trans Corridor	CA Dept of Trans Orange County Trans Corridor Agency	I-5, South San Clemente	State Route 231	30.00	48.28	\$746		X		X		Automatic Vehicle ID (AVI)
Route 125	CA Dept of Trans; Private Sector Partnership	Otay Mesa Road	Highway 905	10.00	16.09	\$400	X			X		Automatic Vehicle ID (AVI)
Route 57	CA Dept of Trans; Private Sector Partnership	I-5 near Anaheim Stadium	I - 405	11.50	18.51	\$700	X			X		Automatic Vehicle ID (AVI)
Mid-State Toll Road	CA Dept of Trans; Private Sector Partnership	State Route 4	I - 680	45.00	72.42	\$600		X		X		Automatic Vehicle ID (AVI)
Route 73; San Joaquin Hills Trans Corridor	CA Dept of Trans; Trans Corridor Agency	John Wayne Airport	San Juan Capistrano	15.00	24.14	\$793	X			X		Automatic Vehicle ID (AVI)
Routes 231 & 261 Eastern Trans Corridor	CA Dept of Trans; Trans Corridor Agency	State Route 91	I-5 & State Route 133	23.00	37.01	\$678		X		X		Automatic Vehicle ID (AVI)
COLORADO												
W-470	W-270 Public Highway Authority	1 Mi South of I-25 & SH 7	I - 70 & C - 470	26.00	41.84	N/A		N/A		N/A		N/A
Front Range Toll Road	Front Range Toll Road Company	I-25 South of Pueblo	I-25 North of Ft. Collins	210.00	337.96	N/A		N/A		N/A		N/A
DELAWARE												
SR-1	DE Dept of Trans	US 13 Northbound	SR-1, KC Rd 150	2.20	3.54	\$33	X					To be determined 4/
		US 13 North of Smyrna	NC Rd 182	15.72	25.30	\$169.6	X					To be determined
FLORIDA												
Overseas Highway Toll Road	FL Dept of Trans	Florida Coastline	Florida Keys	N/A		N/A	X			N/A	X	
Florida Turnpike; Southern Connector Extension	FL Dept of Trans	Eastern Beltway East of SR 535 in Southern Orange County	Southwesterly to I-4 South of US 192 in Osceola County	6.00	9.66	\$82	X			N/A		N/A
Florida Turnpike; Polk County Parkway	FL Dept of Trans	I-4 near Clark Road Extending Eastward to SR 540	Northbound to I-4 near Mt. Olive Road	24.00	38.62	\$412		X		N/A		N/A
Florida Turnpike; Seminole County Expressway, Part II	FL Dept of Trans	Northern Terminus - Seminole County Expressway South of Sanford	I-4 North of CR 46A	5.70	9.17	\$150	X			N/A		N/A
Florida Turnpike; North Suncoast Corridor	FL Dept of Trans	NW Hillsborough Expwy near Van Dyke road in Hillsborough County	North thru Pasco County Terminating at US 98 in Hernando County	43.00	69.20	\$434		X		N/A		N/A
Florida Turnpike; Western Beltway Part 3 (or Southwest Beltway)	FL Dept of Trans	I-4 in Osceola County, West of SR 545 / I-4 Overpass	North into Orange County & Northeast to Western Beltway Part A	21.20	34.12	N/A		X		N/A		N/A
Florida Turnpike; Northern Extension	FL Dept of Trans	I-75 in Wildwood	US 19 at Lebanon Station	49.00	78.86	\$336		X		N/A		N/A
Florida Turnpike; Western Beltway, Part A	Orlando - Orange County Expressway Authority	Florida Turnpike near Ocoee	US 441 near City of Apopka	10.00	16.09	N/A		X		N/A		N/A
PENNSYLVANIA												
Mon-Valley Expressway	PA Turnpike Commission	Pittsburgh	West Virginia State Line	50.00	80.47	N/A	X			N/A		N/A
SOUTH CAROLINA												
Cooper River Crossing	SC Dept of Trans	Charleston	Mt. Pleasant	2.00	3.22	\$200 - \$400	X			X		N/A
Cross Island Route 5/	SC Dept of Trans	US 278 North of Hilton Head Island	US 278 at Pope Avenue	5.50	8.85	\$65	X			X		N/A
Conway Bypass	SC Dept of Trans	US 501 West of Conway	US 17 near Myrtle	28.50	45.87	\$450	X			X		N/A

OTHER SUGGESTED TOLL FACILITIES
 (UNDER CONSTRUCTION, IN PLANNING PHASE, OR FINANCED AS OF JANUARY 1, 1997)

Name of Facility 1/	Authority	From	To	Length Miles	Kilo- meters	Estimated Cost (in Millions)	On NHS?		Collection? Toll	Collection? One-Way (N.S.E.W)	No	Yes/Kind
							2/	3/				
Sam Houston Tollway - SW Belt	Harris County Toll Authority	Houston - US 59	Houston - SH 288	10.68	17.03	N/A	N/A	N/A	N/A	N/A	N/A	Automatic Vehicle ID (AVI)
Sam Houston Tollway - SE Belt	Harris County Toll Authority	Houston - 465	Houston - SH 288	10.42	16.77	N/A	N/A	N/A	N/A	N/A	N/A	Automatic Vehicle ID (AVI)
DFW Airport East-West Connector	TX Trans Commission	SH 360 near Hardwood Drive	SH 161 near Wohlrl Hill Lane	6.30	8.53	\$100	N/A	N/A	N/A	N/A	N/A	N/A
Dallas North Tollway Ext. Phase 3	TX Turnpike Authority	SH 121	FM 720	N/A	N/A	\$4	N/A	N/A	N/A	N/A	N/A	N/A
Southeastern Expressway	VA Dept of Trans	1-64 & 1-264 in Chesapeake	RT 44 VA Beach - Norfolk Express	21.00	33.80	\$269	X		N/A	N/A	N/A	N/A
VIRGINIA												
TEXAS												
Sam Houston Tollway - SW Belt	Harris County Toll Authority	Houston - US 59	Houston - SH 288	10.68	17.03	N/A	N/A	N/A	N/A	N/A	N/A	Automatic Vehicle ID (AVI)
Sam Houston Tollway - SE Belt	Harris County Toll Authority	Houston - 465	Houston - SH 288	10.42	16.77	N/A	N/A	N/A	N/A	N/A	N/A	Automatic Vehicle ID (AVI)
DFW Airport East-West Connector	TX Trans Commission	SH 360 near Hardwood Drive	SH 161 near Wohlrl Hill Lane	6.30	8.53	\$100	N/A	N/A	N/A	N/A	N/A	N/A
Dallas North Tollway Ext. Phase 3	TX Turnpike Authority	SH 121	FM 720	N/A	N/A	\$4	N/A	N/A	N/A	N/A	N/A	N/A
MASSACHUSETTS												
3rd Harbor Tunnel	MA Turnpike Authority	Boston	East Boston	2.90	4.67	\$1669	X		S		X	N/A
FLORIDA												
Mid Point Bridge	Lee County	Cape Coral	Fr. Myers (over Colocoahatchee River)	N/A	N/A	N/A	N/A	X	E			N/A
Santa Rosa Bay Bridge	Santa Rosa Bay Bridge Authority	Garcon Point	Redfish Point (over Pensacola/Escondido Bays)	4.00	6.44	N/A	N/A	X			X	N/A
LOUISIANA												
Gamercy Bridge	LA Dept of Trans & Dev	St. James Parish	St. John Parish	0.60	0.97	N/A	N/A	X			X	N/A
BRIDGES												
Addson Toll Tunnel	TX Turnpike authority	East Side - Addson Airport	West Side - Addson Airport	N/A	N/A	N/A	N/A	X				N/A
FERRIES												
Port of Brownsville Bridge	Port of Brownsville	Brownsville, TX	Matamoros, Tamoullpas	N/A	N/A	N/A	N/A	N/A	N/A	N/A	N/A	N/A
Brownsville Expressway Bridge	Brownsville & Cameron County	Brownsville, TX	Matamoros, Tamoullpas	N/A	N/A	N/A	N/A	N/A	N/A	N/A	N/A	N/A
Rio De Mayo Bridge	City of Brownsville	Brownsville, TX	Matamoros, Tamoullpas	N/A	N/A	N/A	N/A	N/A	N/A	N/A	N/A	N/A
Donna International Bridge	City of Donna	Donna, TX	Rio Bravo, Tamoullpas	N/A	N/A	N/A	N/A	N/A	N/A	N/A	N/A	N/A
Arducius International Bridge	Cities of Hidalgo, McAllen, & Mission	Hidalgo, TX	Reynosa, Tamoullpas	7.75	12.47	N/A	N/A	N/A	N/A	N/A	N/A	N/A
Mission International Bridge	City of Mission	Mission, TX	Reynosa, Tamoullpas	N/A	N/A	N/A	N/A	N/A	N/A	N/A	N/A	N/A
Los Ebanos International Bridge	Reyna Estero	Los Ebanos, TX	Diaz Crdaz, Tamoullpas	N/A	N/A	N/A	N/A	N/A	N/A	N/A	N/A	N/A
Laredo - Nuevo Laredo Bridge 4	City of Laredo	Laredo, TX	Nuevo Laredo, Tamoullpas	N/A	N/A	N/A	N/A	N/A	N/A	N/A	N/A	N/A
Eagle Pass Bridge #2	City of Eagle Pass	Eagle Pass, TX	Pedras Negras, Coahuila	N/A	N/A	N/A	N/A	N/A	N/A	N/A	N/A	N/A
Eagle Pass Bridge #3	City of Eagle Pass	Eagle Pass, TX	Pedras Negras, Coahuila	N/A	N/A	N/A	N/A	N/A	N/A	N/A	N/A	N/A
Fabens II Bridge	El Paso County	Fabens, TX	Casata, Chihuahua	N/A	N/A	N/A	N/A	N/A	N/A	N/A	N/A	N/A
ALASKA												
Not Yet Crossed	AK Dept of Trans & Public Finance, AMHS	Ketchikan, AK	Prince of Wales Island	N/A	N/A	N/A	N/A	N/A	N/A	N/A	N/A	N/A
Not Yet Crossed	AK Dept of Trans & Public Finance, AMHS	Juneau, AK	Sitka, AK	N/A	N/A	N/A	N/A	N/A	N/A	N/A	N/A	N/A
Not Yet Crossed	AK Dept of Trans & Public Finance, AMHS	Juneau, AK	Skagway, AK	N/A	N/A	N/A	N/A	N/A	N/A	N/A	N/A	N/A

1/ This table lists those toll facilities known to have been recommended for feasibility studies by State governors, highway departments, legislative committees. Those marked with an asterisk have been authorized for construction by the respective State legislatures or toll authorities. 2/ If facility is not entirely on the National Highway System, the length breakdown is in the remarks column. 3/ Excludes toll transactions that require stopping (i.e., cash, ticket, or token payment). 4/ Not all to be paid by toll. 5/ Includes bridge over Broad Creek.

TABLE 1-2, PAGE 2 OF 2

RECEIPTS OF STATE-ADMINISTERED TOLL ROAD AND CROSSING FACILITIES - 1995 1/

TABLE SF-38
SHEET 1 OF 2
OCTOBER 1996

COMPILED FROM REPORTS
OF STATE AUTHORITIES

(THOUSANDS OF DOLLARS)

STATE	NAME OF FACILITY	OPERATING AUTHORITY	BALANCES		HIGHWAY- USER REVENUES	ROAD AND CROSSING TOLLS	CONCES- SIONS AND RENTALS	NET INCOME FROM INVEST- MENTS	MISCEL- LANEOUS	BOND PROCEEDS	TOTAL RECEIPTS
			BEGINNING OF YEAR 2/ RESERVES FOR CONSTRUC- TION, OPERATION, ETC.	RESERVES FOR DEBT SERVICE							
Alaska	Alaska Ferry (Marine Highway) System	Alaska Department of Public Works	-	-	-	16,030	7,558	-	64,373	-	87,961
California	Mid-State Toll Road, State Routes 125, 91, & 57 Northern San Francisco Bay Bridges 4/ San Diego-Coronado Bridge Southern San Francisco Bay Bridges 5/ Vincent Thomas Bridge Total	Private Operators (California DOT) 3/ California Transportation Commission California Transportation Commission California Transportation Commission California Transportation Commission	204,813 12,040 228,516 9,286 454,655	4,236 - 5,218 - 9,454	963 3,463 - 6,012 751 11,189	54,923 5,842 71,396 2,595 134,756	- - 3 3,099 3,102	12,109 607 13,245 523 26,484	242 3 199 1 445	- - - - -	963 70,737 6,455 93,951 3,870 175,976
Connecticut	Rocky Hill-Glastonbury and Chester-Hadlyme Ferries	Connecticut Department of Transportation	-	-	90	239	-	-	-	-	329
Delaware	Delaware Memorial Bridge and Cape May-Lewes Ferry John F. Kennedy Memorial Highway and SR-1 Toll Road Total	Delaware River and Bay Authority Delaware Transportation Authority	96,090 5,467 100,557	10,225 - 10,225	- - -	53,792 47,025 100,817	- 2,039 2,039	5,534 317 5,851	588 - 588	- - -	59,914 49,381 109,295
Florida	Buccaneer Trail Road Central Florida Expressway Everglades Parkway Florida Turnpike Miami-Dade County Expressways Mid Bay Bridge Orlando-Orange County Expressway Pinellas Bayway Santa Rosa Bay Bridge 6/ Santa Rosa (Navarre) Bridge Sunshine Skyway (Lower Tampa Bay Bridge) Tampa-Hillsborough County (South Crosstown) Expressway Total	Florida Department of Transportation Florida Department of Transportation Florida Department of Transportation Florida Department of Transportation Florida Department of Transportation Mid Bay Bridge Authority Florida Department of Transportation Florida Department of Transportation Florida Department of Transportation Florida Department of Transportation Florida Department of Transportation Florida Department of Transportation Florida Department of Transportation Florida Department of Transportation Florida Department of Transportation	- - - 467,045 - - 123,331 19,713 - - 1,522 13,803 625,414	- - - 83,390 6,866 - 118,939 - - 3,190 9,118 221,503	1,249 - - 250 1,898 - - - - - - 4,767 19,579	605 1,725 7,814 212,421 18,156 4,060 73,825 1,564 - 217 11,457 13,631 347,243	- - - 6,691 - - - - - - - - 6,691	19,827 1,182 1,562 1,862 11,292 1,020 - - - 522 1,140 36,547	22,896 - 7,848 86,250 1,261 - - - - - - 1 32,006	- - - - - - - - - - - - 86,250	1,854 1,725 7,814 262,085 30,753 101,620 86,378 4,352 217 11,979 19,539 628,316
Georgia	Georgia 400 Torras Causeway Total	Georgia State Tollway Authority Georgia State Tollway Authority	9,540 5,165 14,705	6,300 - 6,300	- - -	13,111 1,348 14,459	9 - 9	760 221 981	526 - 526	- - -	14,406 1,569 15,975
Illinois	Illinois Toll Highway System	Illinois State Toll Highway Authority	454,332	182,298	-	297,554	4,036	33,026	310	-	334,926
Indiana	Indiana East-West Toll Road Wabash Memorial and Brandenburg-Maukport Bridges Total	Indiana Transportation Finance Authority Indiana Transportation Finance Authority	82,627 7,034 89,561	27,413 - 27,413	- - -	68,556 738 69,294	4,399 - 4,399	6,752 3 6,755	995 - 995	75,612 - 75,612	156,314 741 157,055
Kansas	Kansas Turnpike System	Kansas Turnpike Authority	42,549	6,742	-	52,313	529	2,537	235	-	55,614
Kentucky	Kentucky Parkway System	The Turnpike Authority of Kentucky	2,255	58,937	58,365	10,799	-	3,662	56	-	72,882
Louisiana	Ascension (Sunshine) Bridge and St. James Ferry Greater New Orleans Bridges Greater New Orleans Expressway Total	Ascension-St. James Bridge & Ferry Authority Crescent City Connection Division Greater New Orleans Expressway Commission	586 45,038 15,031 60,655	3,585 7,413 8,359 19,357	- 4,398 4,398 8,796	2,328 19,919 12,188 34,435	- 28 - 28	187 2,823 1,336 4,346	14 820 156 990	- - - -	2,629 27,988 18,078 48,595
Maine	Island Ferry System Maine Turnpike Total	Maine Port Authority Maine Turnpike Authority	100 67,217 67,317	- 7,686 7,686	- - -	2,030 38,711 40,741	- 2,464 2,464	15 3,778 3,793	1,672 215 1,887	- - -	3,717 45,168 48,885
Maryland	Chesapeake Bay and various river crossings 7/ John F. Kennedy Memorial Highway Total	Maryland Transportation Authority Maryland Transportation Authority	128,513 - 128,513	36,178 - 36,178	53,340 - 53,340	94,804 33,367 128,171	13 5,824 5,837	15,211 - 15,211	27,710 191 27,901	- - -	191,078 39,382 230,460
Massachusetts	East Boston Tunnels Massachusetts Turnpike System Maurice J. Tobin (Mystic River) Bridge Total	Massachusetts Turnpike Authority Massachusetts Turnpike Authority Massachusetts Port Authority	18,327 224,747 243,074	12,813 86,291 99,104	- - -	16,893 140,958 163,748	189 12,413 12,602	1,360 10,574 11,934	- - 3,426	- - -	18,442 163,945 191,710
Michigan	Blue Water Bridge Mackinac Straits Bridge Sault Sainte Marie Bridge Total	Michigan Department of Transportation Mackinac Bridge Authority International Bridge Authority of Michigan	- 18,839 6,738 25,577	- - 807 807	5,515 - - 5,515	5,573 8,943 4,788 19,304	1,226 17 297 1,540	- 899 321 1,220	3,312 33 - 3,345	- - - -	15,626 9,892 5,406 30,924
New Hampshire	New Hampshire Turnpike System	New Hampshire Department of Transportation	104,849	28,065	-	48,110	-	6,022	-	-	54,132

23

RECEIPTS OF STATE-ADMINISTERED TOLL ROAD AND CROSSING FACILITIES - 1995 1/

COMPILED FROM REPORTS OF STATE AUTHORITIES SHEET 2 OF 2 TABLE SF-38 OCTOBER 1996

STATE	NAME OF FACILITY	OPERATING AUTHORITY	BALANCES (THOUSANDS OF DOLLARS)				TOTAL RECEIPTS				
			RESERVES FOR CONSTRUCTION, DEBT SERVICE, ETC.	RESERVES FOR OPERATION, MAINTENANCE, ETC.	RESERVES FOR USER REVENUES	RESERVES FOR ROAD AND CROSSING TOLLS					
			RESERVES FOR CONSTRUCTION, DEBT SERVICE, ETC.	RESERVES FOR OPERATION, MAINTENANCE, ETC.	RESERVES FOR USER REVENUES	RESERVES FOR ROAD AND CROSSING TOLLS	CONCESSIONS AND RENTALS	NET INCOME FROM INVESTMENTS	MISC. LANES	BOND PROCEEDS	TOTAL RECEIPTS
New Jersey	Delaware River - northern crossings 8/	Delaware River Joint Toll Bridge Commission	23,920	6,931	24,202	1,484	1,518	1,991	-	-	29,135
	Garden State Parkway	New Jersey Highway Authority	34,265	7,307	26,981	-	2,929	20	-	-	28,930
	Total	New Jersey Turnpike Authority	169,272	89,287	171,670	12,090	14,167	6,591	-	-	204,418
New York	Cornwall-Hudson Bridge	St. Lawrence Seaway Development Corp.	665	9,614	2,711	107	58	55	-	-	2,931
	Hudson River crossings 9/	New York State Bridge Authority	20,189	-	20,963	-	1,542	414	-	-	22,909
	Monkton and Staten Island area crossings 10/	Port Authority of New York and New Jersey	-	-	497,546	-	-	-	-	-	497,546
	Ogdensburg Bridge and Port Authority	Ogdensburg Bridge and Port Authority	1,911	-	1,186	311	57	8	-	-	1,562
	Peace Bridge	Peace Bridge	-	-	2,908	938	938	-	-	-	66,712
	Rawlins, Lewiston-Squeenston & Whitpool Rapids Bridges	Niagara Falls Bridge Commission	116,837	9,846	10,809	5,246	8,451	212	-	-	24,718
	Thomas E. Dewey Turnway	New York State Thruway Authority	(43,338)	80,591	316,620	11,776	14,112	4,646	-	-	667,054
	Thousand Islands Bridges	Thousand Islands Bridge Authority	6,447	864	6,006	316	848	320,000	-	-	6169
	Total	St. Lawrence Seaway Development Corp.	104,392	100,916	865,811	20,348	25,474	6,083	-	-	1,289,601
North Carolina	Cedar Island, Ocracoke and Southport-Ft. Fisher Ferries	North Carolina Department of Transportation	-	-	5,750	1,519	-	-	-	-	7,269
Ohio	Ohio Turnpike	Ohio Turnpike Commission	141,438	12,613	2,262	105,084	7,608	7,616	994	-	123,664
Oklahoma	Oklahoma Turnpike System (Will Rogers Turnpike)	Oklahoma Turnpike Authority	132,756	90,644	105,345	1,170	12,715	448	-	-	119,678
Pennsylvania	Delaware River - Philadelphia area crossings 11/	Delaware River Port Authority	102,472	32,689	105,889	7,094	5,332	64	-	-	464,002
	Pennsylvania Turnpike System	Pennsylvania Turnpike Commission	658,964	67,981	297,599	7,094	19,629	10,483	-	-	381,094
	Total	Rhode Island Turnpike and Bridge Authority	761,436	100,670	46,289	404,488	7,094	24,961	10,547	-	845,096
Rhode Island	Mt. Hope and Jamestown-Newport Bridges	Rhode Island Turnpike and Bridge Authority	-	-	-	-	-	25	-	-	10,246
Tennessee	Cumberland City and Clifton Ferries	Tennessee Department of Transportation	110,144	45,083	46,205	1,591	11,341	404	-	-	86,158
	Mountain Creek Lake Bridge	Texas Turnpike Authority	1,862	1,390	1,456	-	175	1	-	-	1,632
	Total	Texas Turnpike Authority	112,006	46,413	47,661	1,591	11,516	405	-	-	87,790
Utah	John Atlantic Burr Ferry	Utah Department of Transportation	-	-	152	330	-	760	-	-	1,242
Virginia	Chesapeake Bay Bridge and Tunnel System	Chesapeake Bay Bridge and Tunnel District	80,775	14,007	33,065	33,065	6,936	979	101,533	-	141,513
	Coleman Bridge 12/	Virginia Department of Transportation	27,661	-	29,517	-	1,028	-	-	-	30,645
	Dalles Toll Road	Virginia Department of Transportation	38,732	-	25,784	1,681	-	3	-	-	27,468
	Jamestown Ferry	Virginia Department of Transportation	-	-	653	-	-	-	-	-	4,164
	Norfolk-Virginia Beach Toll Road 13/	Virginia Department of Transportation	37,268	-	16,998	8,073	2,375	5	-	-	18,778
	Powhite Parkway Extension Toll Road	Virginia Department of Transportation	3,141	-	634	-	-	3	-	-	9,263
	Total	Virginia Department of Transportation	187,577	14,007	33,662	83,973	11,573	990	101,533	-	231,731
Washington	Puget Sound Ferry System	Washington Toll Bridge Authority 14/	114,573	4,720	107,570	76,972	-	2,002	5,466	-	243,364
West Virginia	West Virginia Turnpike	West Virginia Parkways Authority 14/	47,747	6,545	46,029	1,422	2,586	6	-	-	50,043
Summary	Total Bridge and Tunnel Facilities		1,846,474	332,977	61,654	1,333,176	31,771	126,345	40,880	-	2,176,111
	Total Road Facilities		3,086,515	1,072,664	183,932	2,341,196	76,828	208,638	79,795	422,229	3,312,618
	Total Ferry Facilities		114,673	4,720	117,073	97,853	7,558	2,017	72,271	51,354	348,126
	Grand Total		5,046,662	1,410,261	352,659	3,772,225	116,157	337,000	192,946	1,064,968	6,836,856

1/ Tables SF-38 and SF-48 are concerned solely with receipts and disbursements for State and quasi-State local governments. See Tables SF-27 and SF-31 for information on toll facility bond indebtedness. See Table SF-21 for general notes on SF table series.
 2/ Any differences between beginning balances and previous years' closing balances are the result of accounting adjustments, or inclusion of funds not previously reported.
 3/ Private companies have contracted with the State to build and operate these facilities. At a later date, they will be transferred to the State. The amounts shown represent only the State's oversight costs.
 4/ Includes the Carquinez, Benicia-Martinez, Antioch, and Richmond-San Rafael Bridges.
 5/ Includes the San Francisco-Oakland Bay, San Mateo-Hayward, and Dumbarton Bridges.
 6/ Facility still in planning stage. Incorrectly shown as under construction in last year's table.
 7/ Includes Chesapeake Bay, Francis Scott Key, Potomac River and Susquehanna River Bridges; Baltimore Harbor and Fort Mcherry Tunnels.
 8/ Includes the Trenton-Morrisville, New Hope-Lambertville, Interstate 78, Easton-Phillipsburg, Portland-Columbia and Milford-Monroeville Bridges.
 9/ Includes the Newburgh-Bacon, Mid-Hudson, Rip Van Winkle, Kingston-Rhinecliff and Bear Mountain Bridges.
 10/ Includes the George Washington, Boylston and Goethals Bridges; Holland and Lincoln Tunnels.
 11/ Includes the Walt Whitman, Ben Franklin, Betsy Ross and Commodore Barry Bridges.
 12/ Under construction. Facility to replace existing toll-free bridge.
 13/ Freed from tolls on 6/1/95.
 14/ Full name of the authority is West Virginia Parkways, Economic Development and Tourism Authority.

DISBURSEMENTS OF STATE-ADMINISTERED TOLL ROAD AND CROSSING FACILITIES - 1995 1/

TABLE SF-4B
SHEET 2 OF 2
OCTOBER 1996

COMPILED FROM REPORTS
OF STATE AUTHORITIES

(THOUSANDS OF DOLLARS)

STATE	NAME OF FACILITY	CAPITAL OUTLAY	MAINTENANCE	OPERATIONS	ADMINIS- TRATION AND MISCEL- LANEOUS	HIGHWAY LAW ENFORCE- MENT	INTEREST	BOND RETIREMENT	TRANSFERS 2/	TOTAL DISBURSEMENTS	BALANCES END OF YEAR	
											RESERVES FOR CONSTRUC- TION, OPERATION, ETC.	RESERVES FOR DEBT SERVICE
New Jersey	Atlantic City Expressway	6,362	4,514	3,595	6,800	4,300	3,119	1,952	3,783	34,425	18,791	6,769
	Delaware River - northern crossings 8/	3,479	-	14,581	3,296	-	3,376	-	4,401	29,133	33,969	7,399
	Garden State Parkway	19,974	37,111	35,217	37,364	22,470	36,456	13,745	10,000	212,337	160,868	89,771
	New Jersey Turnpike System	116,599	41,072	127,253	52,830	23,395	169,961	53,230	12,000	596,340	609,701	220,834
	Total	146,414	82,697	180,646	100,290	50,165	212,912	68,927	30,184	872,235	823,329	324,773
New York	Cornwall-Massena Bridge	165	1,450	226	806	-	-	-	490	3,137	450	-
	Hudson River crossings 9/	6,911	312	8,114	2,385	-	1,881	3,145	-	22,748	19,836	10,128
	Manhattan and Staten Island area crossings 10/	97,100	-	188,130	28,377	-	-	-	183,939	497,546	-	-
	Ogdensburg-Prescott Bridge	81	159	963	331	-	-	-	-	1,740	1,733	-
	Peace Bridge	22,695	4,072	3,820	3,068	-	1,286	-	249	35,190	34,211	-
	Rainbow, Lewiston-Queenston & Whirlpool Rapids Bridges	3,530	3,406	3,344	2,649	-	6,650	366	-	19,955	120,496	9,950
	Thomas E. Dewey Thruway	136,607	113,939	57,657	37,921	22,222	47,573	51,925	36,648	504,492	142,530	57,285
	Thousand Island Bridges	2,208	1,703	649	706	-	216	520	-	6,002	6,614	864
Total	269,297	125,041	262,903	76,243	22,222	57,616	55,956	221,532	1,090,810	325,870	78,227	
North Carolina	Cedar Island, Ocracoke and Southport-Ft. Fisher Ferries	-	-	7,269	-	-	-	-	-	7,269	-	-
Ohio	Ohio Turnpike	52,563	18,060	20,491	17,221	8,594	6,677	1,810	-	125,416	139,376	12,822
Oklahoma	Oklahoma Turnpike System (Will Rogers Turnpike)	52,219	10,460	10,981	3,143	5,022	40,459	10,955	-	133,239	101,079	108,760
Pennsylvania	Delaware River - Philadelphia area crossings 11/	42,287	3,155	33,123	6,252	-	15,230	38,891	69,731	208,669	289,022	101,472
	Pennsylvania Turnpike System	206,471	44,408	54,127	37,002	18,072	70,484	15,715	-	446,279	591,104	70,656
Total	248,758	47,563	87,250	43,254	18,072	85,714	54,606	69,731	654,948	880,126	172,128	
Rhode Island	Mt. Hope and Jamestown-Newport Bridges	-	3,282	1,099	1,197	-	1,849	508	-	7,935	13,380	3,097
Tennessee	Cumberland City and Clifton Ferries	-	-	-	-	-	-	-	80	80	-	-
Texas	Dallas North Tollway	8,936	1,226	6,812	3,218	984	25,049	6,510	-	52,735	140,306	48,343
	Mountain Creek Lake Bridge	1	69	230	187	-	439	320	-	1,246	2,229	1,348
	Total	8,937	1,295	7,042	3,405	984	25,488	6,830	-	53,981	142,535	49,691
Utah	John Atlantic Burr Ferry	-	912	330	-	-	-	-	-	1,242	-	-
Virginia	Chesapeake Bay Bridge and Tunnel System	9,479	2,644	2,148	2,339	-	6,932	-	-	23,542	198,653	14,100
	Coleman Bridge 12/	27,282	-	-	18	-	1,390	-	-	28,690	35,650	3,867
	Dulles Toll Road	2,518	-	-	9,455	-	3,244	4,257	3,032	22,506	25,660	8,034
	Jamestown Ferry	-	4,163	-	-	-	-	-	-	4,163	-	-
	Norfolk-Virginia Beach Toll Road 13/	5,381	5,908	-	5,877	-	439	6,170	32,271	56,046	-	-
	Powhite Parkway Extension Toll Road	-	-	-	2,956	-	3,869	-	-	6,825	382	5,197
Total	44,660	12,715	2,148	20,645	-	15,874	10,427	35,303	141,772	260,345	31,198	
Washington	Puget Sound Ferry System	94,508	20,507	82,028	12,271	-	5,139	11,620	-	226,073	132,640	3,946
West Virginia	West Virginia Turnpike	8,843	11,800	6,980	3,802	1,761	8,020	3,425	-	44,631	52,836	5,868
Summary	Total Bridge and Tunnel Facilities	470,344	103,210	436,899	137,099	29,411	233,435	129,937	294,111	1,834,446	2,040,431	479,681
	Total Road Facilities	1,375,512	356,343	454,051	271,350	133,237	566,048	294,188	122,661	3,573,390	2,721,675	1,175,633
	Total Ferry Facilities	112,262	27,827	156,107	16,197	-	5,276	12,856	80	330,605	132,970	3,946
	Grand Total	1,958,118	487,380	1,047,057	424,646	162,648	804,759	436,981	416,852	5,738,441	4,895,076	1,659,260

1/ Tables SF-3B and SF-4B are concerned solely with receipts and disbursements for State and quasi-State toll facilities. See Tables LGF-3B and LGF-4B for data on public and quasi-public facilities operated by or for local governments. See Tables SB-2T and SB-3T for information on toll facility bond indebtedness. See Table SF-21 for general note on SF table series.

2/ Includes direct expenditures for nonhighway purposes and transfers to other agencies for both highway and nonhighway purposes. The amount used for nonhighway purposes can be determined by taking total tolls from SF-3B and subtracting tolls used for highways on Tables SF-21 and tolls used for mass transportation on table MT-1.

3/ Private companies have contracted with the State to build and operate these facilities. At a later date, they will be transferred to the State. The amounts shown represent only the State's oversight costs.

4/ Include the Carquinez, Benicia-Martinez, Antioch, and Richmond-San Rafael Bridges.

5/ Includes the San Francisco-Oakland Bay, San Mateo-Hayward, and Dumbarton Bridges.

6/ Facility still in planning stage. Incorrectly shown as under construction in last year's table.

7/ Includes Chesapeake Bay, Francis Scott Key, Potomac River and Susquehanna River Bridges; Baltimore Harbor and Fort McHenry Tunnels.

8/ Includes the Trenton-Morrisville, New Hope-Lambertville, Interstate 78, Easton-Phillipsburg, Portland-Columbia, and Milford-Montague Bridges.

9/ Includes the Newburgh-Beacon, Mid-Hudson, Rip Van Winkle, Kingston-Rhinecliff and Bear Mountain Bridges.

10/ Includes the George Washington, Bayonne and Goethals Bridges; Holland and Lincoln Tunnels.

11/ Includes the Walt Whitman, Ben Franklin, Betsy Ross and Commodore Barry Bridges.

12/ Under construction. Facility to replace existing toll-free bridge.

13/ Freed from tolls on 6/1/95.

RECEIPTS OF LOCAL TOLL FACILITIES - 1994 1/

TABLE LGF-3B
SHEET 1 OF 2
OCTOBER 1996

COMPILED FROM REPORTS
OF LOCAL AUTHORITIES

(THOUSANDS OF DOLLARS)

STATE	NAME OF FACILITY	OPERATING AUTHORITY	BALANCE BEGINNING OF YEAR	ROAD AND CROSSING TOLLS	CONCESSIONS AND RENTALS	NET INCOME FROM INVESTMENTS	MISCELLANEOUS	BOND PROCEEDS	TOTAL RECEIPTS
California	Foothill/Eastern Toll Roads	Foothill/Eastern Transportation Corridor Agency	20,804	919	-	3,847	38,556	78,600	121,922
	Golden Gate Bridge	Golden Gate Bridge and Highway District	57,732	54,891	1,847	2,073	6,868	-	65,679
	Murray Road Toll Bridge	City of OceanSide	496	1,155	-	18	564	-	1,737
	San Joaquin Hills Toll Road	San Joaquin Hills Transportation Corridor Agency	1,015,959	-	-	44,752	46,806	-	91,558
	Total		1,094,991	56,965	1,847	50,690	92,794	78,600	280,896
Colorado	E-470 Beltway	E-470 Public Highway Authority	664,896	1,397	-	24,785	5,561	-	31,743
	Pikes Peak Toll Highway	City of Colorado Springs	1,651	1,786	-	59	29	-	1,874
Florida	Total		666,547	3,183	-	24,844	5,590	-	33,617
	Bay County Bridge	Bay County	52	-	-	1	-	-	1
	Biscayne Key (Rickenbacker) Causeway	Dade County Port Authority	2,690	4,141	-	210	514	-	4,865
	Broad Causeway	Town of Bay Harbor Islands	1,494	3,060	48	23	-	-	3,131
	Lee County Bridges 2/	Lee County	46,103	16,483	-	566	6	-	17,055
	Card Sound Toll Bridge	Monroe County	8,083	1,116	112	122	713	-	2,063
	Clearwater Toll Bridge	City of Clearwater	5,472	1,591	-	142	181	-	1,914
	Osceola County Parkway	Osceola County	140,828	-	-	1,129	-	-	1,129
	Pensacola Beach Bridge	Pensacola County	-	1,640	-	-	-	-	1,640
	Treasure Island Causeway	City of Treasure Island	1,218	1,474	-	204	8	-	1,686
	Venetian Causeway	Dade County Port Authority	-	823	-	5	72	-	900
	Total		205,940	30,328	160	2,402	1,494	-	34,384
	Illinois	Calumet Skyway Toll Bridge (Chicago Skyway)	City of Chicago	26,087	23,859	24	1,456	119	102,491
McKinley Bridge		City of Venice	1,696	2,210	250	34	13	-	2,507
New Harmony Bridge		White County Bridge Commission	280	356	-	11	3	-	370
Rock Island Centennial Bridge		City of Rock Island	3,535	2,773	-	96	-	-	2,869
Total			31,598	29,198	274	1,597	135	102,491	133,695
Maine	Machiganne II and Rebel Ferries	Casco Bay Island Transit District	971	1,574	411	17	1,200	-	3,202
Massachusetts	Woods Hole/Martha's Vineyard/Nantucket Ferries	Woods Hole Steamship Authority	10,233	33,510	3,583	197	2,389	12,014	51,693
Michigan	Ironton Ferry	Charlevoix County Road Commission	69	106	-	-	-	-	106
	St. Mary's River Ferry System	Eastern Upper Peninsula Transportation Authority	-	727	-	-	657	-	1,384
Missouri	Total		69	833	-	-	657	-	1,490
	Platte Purchase Bridge	Platte County	73	416	24	3	-	-	443
	St. Francisville Bridge	Wayland Special Road District	562	416	-	20	17	-	453
Nebraska	Total		635	832	24	23	17	-	896
	Bellevue Bridge	Bellevue Bridge Commission	185	626	2	8	-	-	636
	Burt County Missouri River (Decatur) Bridge	Burt County Bridge Commission	379	391	5	13	23	-	432
New Jersey	Total		564	1,017	7	21	23	-	1,068
	Cape May County Bridges	Cape May Bridge Commission	7,774	2,904	-	180	72	-	3,156
	Tacony-Patmyra and Burlington-Bristol Bridges	Burlington County Bridge Commission	45,861	16,825	-	1,447	244	-	18,516
Total		53,635	19,729	-	1,627	316	-	21,672	

RECEIPTS OF LOCAL TOLL FACILITIES - 1994 1/

COMPILED FROM REPORTS
OF LOCAL AUTHORITIES

(THOUSANDS OF DOLLARS)

TABLE LGF-3B
SHEET 2 OF 2
OCTOBER 1996

STATE	NAME OF FACILITY	OPERATING AUTHORITY	BALANCE BEGINNING OF YEAR	ROAD AND CROSSING TOLLS	CONCES- SIONS AND RENTALS	NET INCOME FROM INVEST- MENTS	MISCEL- LANEOUS	BOND PROCEEDS	TOTAL RECEIPTS
New York	Atlantic Beach Bridge	Nassau County Bridge Authority	4,012	2,903	-	121	1	-	3,025
	Battery Staten Island Ferry 3/	City of New York	-	4,135	1,400	-	30,373	-	35,908
	Triborough Bridges and Tunnels	Triborough Bridge and Tunnel Authority	655,687	726,919	8,216	20,814	-	280,100	1,036,049
	Total		659,699	733,957	9,616	20,935	30,374	280,100	1,074,982
Oregon	Buena Vista Ferry	Polk County Road Department	-	7	-	-	74	-	81
	Canby Ferry	Clackamas County Road Department	-	84	-	-	238	-	322
	Cascade Locks Bridge	Port of Cascade Locks Commission	-	870	-	-	2,625	-	3,495
	Hood River - White Salmon Bridge	Port of Hood River Commission	-	1,508	-	-	-	5,949	7,457
	Wheatland Ferry	Marion County Road Department	-	176	-	-	81	-	257
	Total		-	2,645	-	-	3,018	5,949	11,612
Pennsylvania	Fredericktown Ferry	Fayette/Washington County Joint Ferry Service	-	10	-	-	12	-	22
Tennessee	Saftliff Ferry	Hardin County Highway Department	-	16	-	-	43	-	59
Texas	Cameron County International Toll Bridge	Cameron County	6,250	6,503	-	250	210	-	6,963
	Del Rio International Bridge	City of Del Rio	2,750	1,577	-	110	107	-	1,794
	Eagle Pass-Piedras Negras International Bridge	City of Eagle Pass	3,784	4,666	-	151	176	-	4,993
	El Paso International Bridge	City of El Paso	247	8,768	-	10	-	-	8,778
	Harris County Toll Facilities 4/	Harris County Toll Road Authority	303,753	70,057	-	12,150	2,046	232,327	316,580
	Laredo-Nuevo Laredo International Bridge	City of Laredo	6,047	17,460	-	242	1,031	-	18,733
	McAllen International Toll Bridge	City of McAllen	9,887	6,739	-	395	387	-	7,521
	Roma International Toll Bridge	Starr County	493	1,083	-	20	1,030	-	2,133
	San Luis Pass-Vacek Bridge	Galveston County	2,378	368	-	95	88	-	551
	Total		335,589	117,221	-	13,423	5,075	232,327	368,046
Virginia	Richmond Expressway System	Richmond Metropolitan Authority	36,952	16,125	-	1,348	-	-	17,473
	South Norfolk Bridge	City of Chesapeake	103	555	-	-	47	-	602
	Total		37,055	16,680	-	1,348	47	-	18,075
Washington	Guemes Island Ferry	Skagit County	-	363	-	-	297	-	660
	Lummi Island-Gooseberry Point Ferry	Whatcom County	-	469	-	-	344	-	813
	Puget Island Ferry	Wahkiacum County	-	119	-	-	342	-	461
	Stellacoom (Tacoma-McNeil-Anderson) Ferry	Pierce County	-	761	-	-	2,411	-	3,172
	Total		-	1,712	-	-	3,394	-	5,106
West Virginia	Parkersburg Bridge	City of Parkersburg	644	1,190	-	27	1	-	1,218
Wisconsin	Cassville Car Ferry	Cassville Harbor Commission	2	59	1	-	10	-	70
Summary	Total Bridge and Tunnel Facilities		902,054	918,259	10,528	28,867	15,120	388,540	1,361,314
	Total Road Facilities		2,184,843	90,284	-	88,070	92,998	310,927	582,279
	Total Ferry Facilities		11,275	42,116	5,395	214	38,471	12,014	98,210
	Grand Total		3,098,172	1,050,659	15,923	117,151	146,589	711,481	2,041,803

1/ This table summarizes the receipts for publicly owned toll facilities operated by local governments, local road and bridge districts and specially created authorities. See Table LGF-21 for general note on local highway finance series.

2/ Lee County Bridges consists of the Cape Coral Bridge, the Midpoint Bridge, and the Sanibel Bridge and Causeway.

3/ Miscellaneous income shown includes \$12,551,000 in State aid and a \$17,768,443 subsidy from New York City.

4/ Harris County Toll Facilities consists of the Harris County Toll Road and the Jesse Jones Memorial Toll Bridge.

DISBURSEMENTS OF LOCAL TOLL FACILITIES - 1994 1/

TABLE LGF-4B
SHEET 1 OF 2
OCTOBER 1996

COMPILED FROM REPORTS
OF LOCAL AUTHORITIES

(THOUSANDS OF DOLLARS)

STATE	NAME OF FACILITY	CAPITAL OUTLAY	MAINTENANCE	OPERATIONS	ADMINISTRATION AND MISCELLANEOUS	HIGHWAY LAW ENFORCEMENT AND SAFETY	INTEREST	BOND RETIREMENT	TRANSFERS 2/	TOTAL DISBURSEMENTS	BALANCE END OF YEAR
California	Foothill/Eastern Toll Roads	56,266	-	1,533	235	-	4,449	-	-	62,483	80,243
	Golden Gate Bridge	8,554	8,635	7,050	6,348	-	-	-	25,588	56,175	67,236
	Murray Road Toll Bridge	-	823	225	46	-	303	195	138	1,730	504
	San Joaquin Hills Toll Road	221,535	-	-	609	-	40,209	-	-	262,353	845,164
	Total	286,355	9,458	8,808	7,238	-	44,961	195	25,726	382,741	993,147
Colorado	E-470 Beltway	1,268	-	1,550	1,923	-	25,186	4,638	-	34,565	662,074
	Pikes Peak Toll Highway	232	-	1,541	-	-	-	-	-	1,773	1,752
	Total	1,500	-	3,091	1,923	-	25,186	4,638	-	36,338	663,826
Florida	Bay County Bridge	-	-	-	36	-	-	-	17	53	-
	Biscayne Key (Rickenbacker) Causeway	-	572	1,353	-	-	436	1,270	3,924	7,555	-
	Broad Causeway	-	68	1,335	-	625	170	75	1,106	3,379	1,245
	Lee County Bridges 3/	20	150	2,701	-	-	4,956	1,470	7,408	16,705	46,453
	Card Sound Toll Bridge	-	1,440	629	-	-	405	4,585	-	7,059	3,088
	Clearwater Toll Bridge	120	148	599	117	-	184	243	-	1,411	5,975
	Osceola County Parkway	54,002	-	-	243	-	3,616	-	-	57,861	84,095
	Pensacola Beach Bridge	-	149	357	-	-	-	-	-	506	1,133
	Treasure Island Causeway	1,033	948	203	234	-	104	180	-	2,702	203
Venetian Causeway	-	455	379	-	-	-	-	66	900	-	
	Total	55,175	3,930	7,556	630	625	9,871	7,823	12,521	98,131	142,192
Illinois	Calumet Skyway Toll Bridge (Chicago Skyway)	7,083	1,697	2,727	869	-	3,807	91,097	-	107,280	46,756
	McKinley Bridge	-	710	720	773	-	185	349	-	2,737	1,467
	New Harmony Bridge	-	148	109	123	-	-	-	-	380	270
	Rock Island Centennial Bridge	9	194	498	110	-	-	-	80	891	5,513
	Total	7,092	2,749	4,054	1,875	-	3,992	91,446	80	111,288	54,006
Maine	Machigonne II and Rebel Ferries	1,239	159	1,192	647	-	13	100	-	3,350	824
Massachusetts	Wood's Hole/Martha's Vineyard/Nantucket Ferries	2,761	3,876	16,314	10,779	-	2,219	13,053	-	49,002	12,924
Michigan	Ironton Ferry	-	-	109	-	-	-	-	-	109	66
	St. Mary's River Ferry System	-	148	1,045	191	-	-	-	-	1,384	-
	Total	-	148	1,154	191	-	-	-	-	1,493	66
Missouri	Platte Purchase Bridge	-	8	212	14	-	33	-	-	267	251
	St. Francisville Bridge	-	31	67	37	-	-	-	386	521	495
	Total	-	39	279	51	-	33	-	386	788	746
Nebraska	Bellevue Bridge	-	191	303	24	-	168	-	-	686	134
	Burt County Missouri River (Decatur) Bridge	-	191	-	30	-	21	333	-	575	236
	Total	-	382	303	54	-	189	333	-	1,261	370
New Jersey	Cape May County Bridges	1,076	46	2,306	43	-	252	345	-	4,068	6,861
	Tacony-Palmyra and Burlington-Bristol Bridges	-	3,556	1,970	9,745	1,136	1,420	-	51	17,878	46,499
	Total	1,076	3,602	4,276	9,788	1,136	1,672	345	51	21,946	53,360

DISBURSEMENTS OF LOCAL TOLL FACILITIES - 1994 1/

COMPILED FROM REPORTS
OF LOCAL AUTHORITIES

(THOUSANDS OF DOLLARS)

TABLE LGF-4B
SHEET 2 OF 2
OCTOBER 1996

STATE	NAME OF FACILITY	CAPITAL OUTLAY	MAINTENANCE	OPERATIONS	ADMINISTRATION AND MISCELLANEOUS	HIGHWAY LAW ENFORCEMENT AND SAFETY	INTEREST	BOND RETIREMENT	TRANSFERS 2/	TOTAL DISBURSEMENTS	BALANCE END OF YEAR
New York	Atlantic Beach Bridge	224	83	2,195	362	-	156	75	-	3,095	3,943
	Battery Staten Island Ferry	-	7,168	19,812	8,928	-	-	-	-	35,908	-
	Triborough Bridges and Tunnels 4/	62,387	28,455	77,873	52,252	-	29,622	8,832	452,448	711,869	979,867
	Total	62,611	35,706	99,880	61,542	-	29,778	8,907	452,448	750,872	983,810
Oregon	Buena Vista Ferry	-	30	36	15	-	-	-	-	81	-
	Canby Ferry	-	40	282	-	-	-	-	-	322	-
	Cascade Locks Bridge	1	35	124	31	-	12	2,625	-	2,828	667
	Hood River - White Salmon Bridge	4,857	-	-	-	-	325	1,690	-	6,872	584
	Wheatland Ferry	-	62	162	33	-	-	-	-	257	-
	Total	4,858	167	604	79	-	337	4,315	-	10,360	1,251
Pennsylvania	Fredericktown Ferry	-	9	6	5	-	-	-	-	20	2
Tennessee	Saltillo Ferry	-	-	7	51	-	-	-	-	58	-
Texas	Cameron County International Toll Bridge	23	609	894	150	-	747	300	3,388	6,111	7,102
	Del Rio International Bridge	1,156	227	158	220	-	365	15	1,000	3,141	1,403
	Eagle Pass-Piedras Negras International Bridge	310	20	463	238	-	127	45	3,530	4,733	4,045
	El Paso International Bridge	6	5	922	364	-	369	220	7,039	8,925	99
	Harris County Toll Facilities 5/	3,815	620	7,530	7,038	-	78,945	1,045	927	99,920	520,413
	Laredo-Nuevo Laredo International Bridge	-	-	9,279	419	-	1,448	985	6,693	18,824	5,956
	McAllen International Toll Bridge	80	96	1,471	167	-	186	310	1,402	3,712	13,695
	Roma International Toll Bridge	-	2	175	245	-	473	147	652	1,694	932
	San Luis Pass-Vacek Bridge	9	-	221	58	-	24	500	-	812	2,118
	Total	5,399	1,579	21,113	8,899	-	82,684	3,567	24,631	147,872	555,763
Virginia	Richmond Expressway System	5,776	796	3,165	1,562	-	9,281	446	-	21,026	33,400
	South Norfolk Bridge	7	17	616	65	-	-	-	-	705	-
	Total	5,783	813	3,781	1,627	-	9,281	446	-	21,731	33,400
Washington	Guemes Island Ferry	-	205	455	-	-	-	-	-	660	-
	Lummi Island-Gooseberry Point Ferry	-	252	561	-	-	-	-	-	813	-
	Puget Island Ferry	-	143	319	-	-	-	-	-	462	-
	Stellacoom (Tacoma-McNeil-Anderson) Ferry	2,256	284	632	-	-	-	-	-	3,172	-
	Total	2,256	884	1,967	-	-	-	-	-	5,107	-
West Virginia	Parkersburg Bridge	-	149	224	224	-	98	121	-	816	1,046
Wisconsin	Cassville Car Ferry	-	14	39	18	-	-	-	-	71	-
Summary	Total Bridge And Tunnel Facilities	86,955	49,858	118,358	73,344	1,761	46,396	116,007	514,916	1,007,595	1,255,776
	Total Road Facilities	342,894	1,416	15,319	11,610	-	161,686	6,129	927	539,981	2,227,141
	Total Ferry Facilities	6,256	12,390	40,971	20,667	-	2,232	13,153	-	95,669	13,816
	Grand Total	436,105	63,664	174,648	105,621	1,761	210,314	135,289	515,843	1,643,245	3,496,733

1/ This table summarizes the disbursements for publicly owned toll facilities operated by local governments, local road and bridge districts and specially created authorities. See Table LGF-3B for names of operating authorities. See Table LGF-21 for general note on local highway finance series.

2/ Includes direct expenditures for nonhighway purposes and transfers to other State and local agencies for both highway and nonhighway projects.

3/ Lee County Bridges consists of the Cape Coral Bridge, the Midpoint Bridge,

and the Sanibel Bridge and Causeway.

4/ Transfers shown include amounts used for maintenance, operations and debt service of the New York City Transit Authority, the Metropolitan Transportation Authority and the Triborough Transportation Project.

5/ Harris County Toll Facilities consists of the Harris County Toll Road and the Jesse Jones Memorial Toll Bridge.

Appendix

The data for this report were obtained by the field offices of the Federal Highway Administration (FHWA) in cooperation with the State highway agencies. The material was collected and organized by the Office of Highway Information Management. Comments are welcomed and may be submitted to:

Highway Systems Performance Division (HPM-20)
Federal Highway Administration
400 Seventh Street, SW.
Washington, D.C. 20590.
202-366-5068

Other organizations that compile data related to toll facilities include:

The International Bridge, Tunnel and Turnpike Association (IBTTA) maintains an address directory of its membership and serves as an information clearing house and research center. It also conducts surveys and studies and publishes a variety of reports, statistics, and analyses.


IBTTA
2120 L Street, NW., Suite 305
Washington, D.C. 20037
202-659-4620

The American Automobile Association (AAA) compiles a directory of toll facilities containing such current information as rates, load limits, frequency of service, etc.

American Automobile Association
1000 AAA Drive
Heathrow, Florida 32746-5063
407-444-7000









HPM-20/9-97(2M)QE