
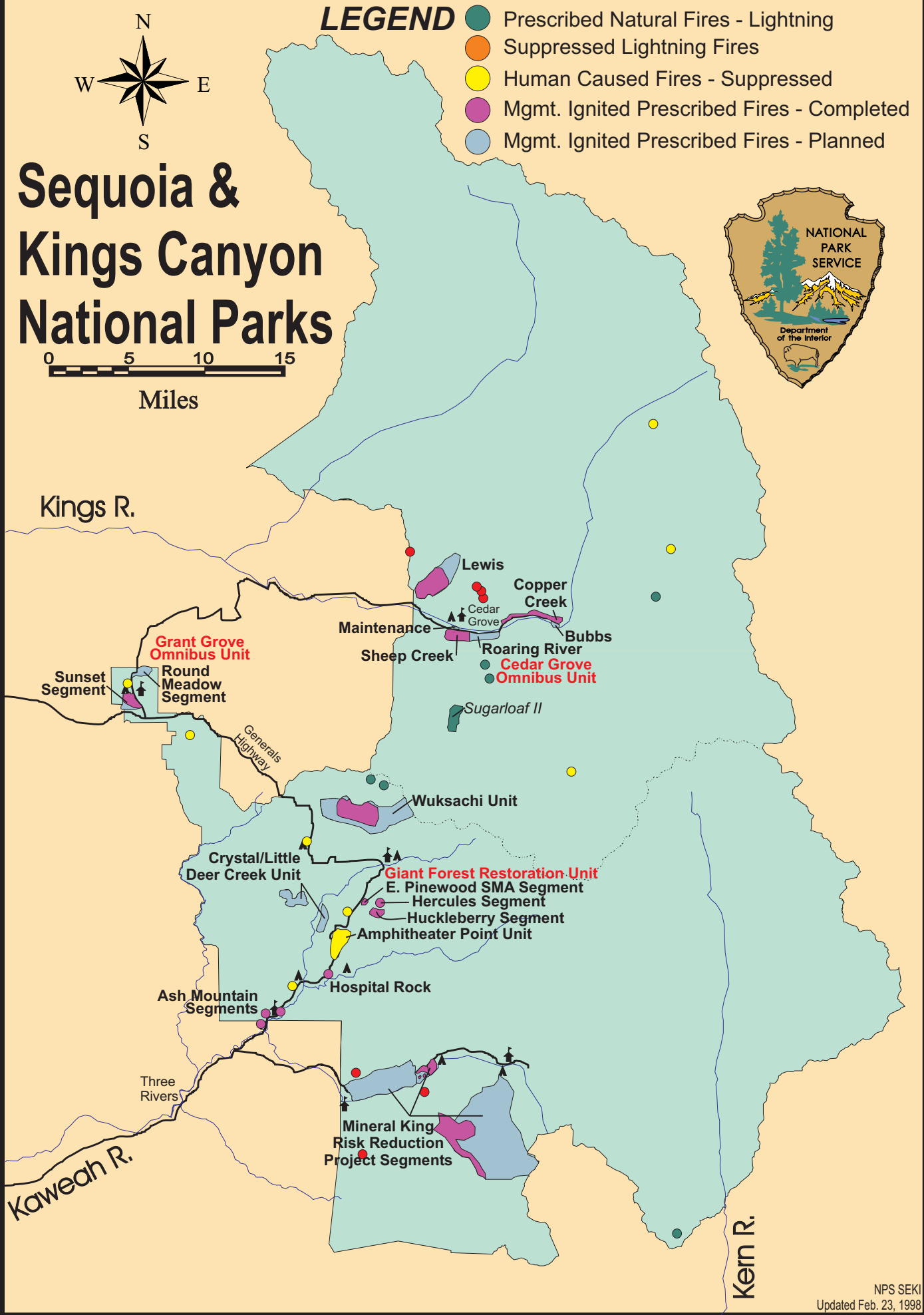
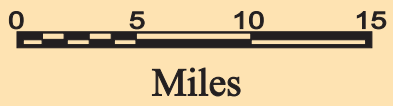


LEGEND

- Prescribed Natural Fires - Lightning
- Suppressed Lightning Fires
- Human Caused Fires - Suppressed
- Mgmt. Ignited Prescribed Fires - Completed
- Mgmt. Ignited Prescribed Fires - Planned



Sequoia & Kings Canyon National Parks



FIRE ATLAS-1997

Sequoia and Kings Canyon National Parks

February 16, 1998

Total Acreage Burned by all Causes: 3,521 acres

Prescribed Natural Fires (PNF) -	Lightning caused, and actively managed to maintain natural ecosystem processes. Includes the <i>Sugarloaf II Fire</i> (272 acres), and five other small (less than 10 acres) ignitions (1 acre total).
Suppressed Lightning Fires -	Lightning-caused fires, suppressed due to factors such as proximity to park boundary, unacceptable smoke impacts, unacceptable weather conditions, or competition for firefighting resources regionally or nationally. Includes 7 small fires (7 acres total).
Human-Caused Wildfires -	Unplanned and unwanted fires that were aggressively suppressed. These include 4 small fires (1 acre total) and the <i>Amphitheater Point Wildfire</i> (see comment in MIPF).
Management-Ignited Prescribed Fires (MIPF) -	Fires planned and set by NPS staff in designated areas to reduce hazardous fuels and/or restore natural conditions. The <i>Amphitheater Point Burn</i> , was declared a wildfire after 5 acres, burning a total of 242 acres.
<u>Accomplished</u> -	
	Ash Mountain grass burns 22 acres
	Hospital Rock grass burns 2 acres
	Pinewood (Giant Forest) 26 acres
	Huckleberry (Giant Forest) 125 acres
	Cedar Grove Segment 18 49 acres
	Copper Cr. (Cedar Grove) 284 acres
	Sheep Creek (Cedar Grove) 413 acres
	Mineral King Segment 10 470 acres*
	Wuksachi 580 acres*
	Redwood (MK Segment 4) 455 acres*
	Hercules (Giant Forest) 25 acres*
	Sunset (Grant Grove) 250 acres*
	Lewis Cr. (Cedar Grove) 297 acres*
<u>Not ignited unacceptable burning conditions</u> -	
	Wuksachi 2020 acres*
	Hercules (Giant Forest) 153 acres*
	Mineral King Segment 10 2530 acres*
	Mineral King Segment 2 1550 acres
	Cedar Grove Maintenance 129 acres
	Lewis Creek 103 acres*
	Roaring River 92 acres
	Bubbs Creek 11 acres
	Round Meadow 328 acres
	Sunset 240 acres*
	Redwood (MK Segment 4) 45 acres*

* Partially burned units.