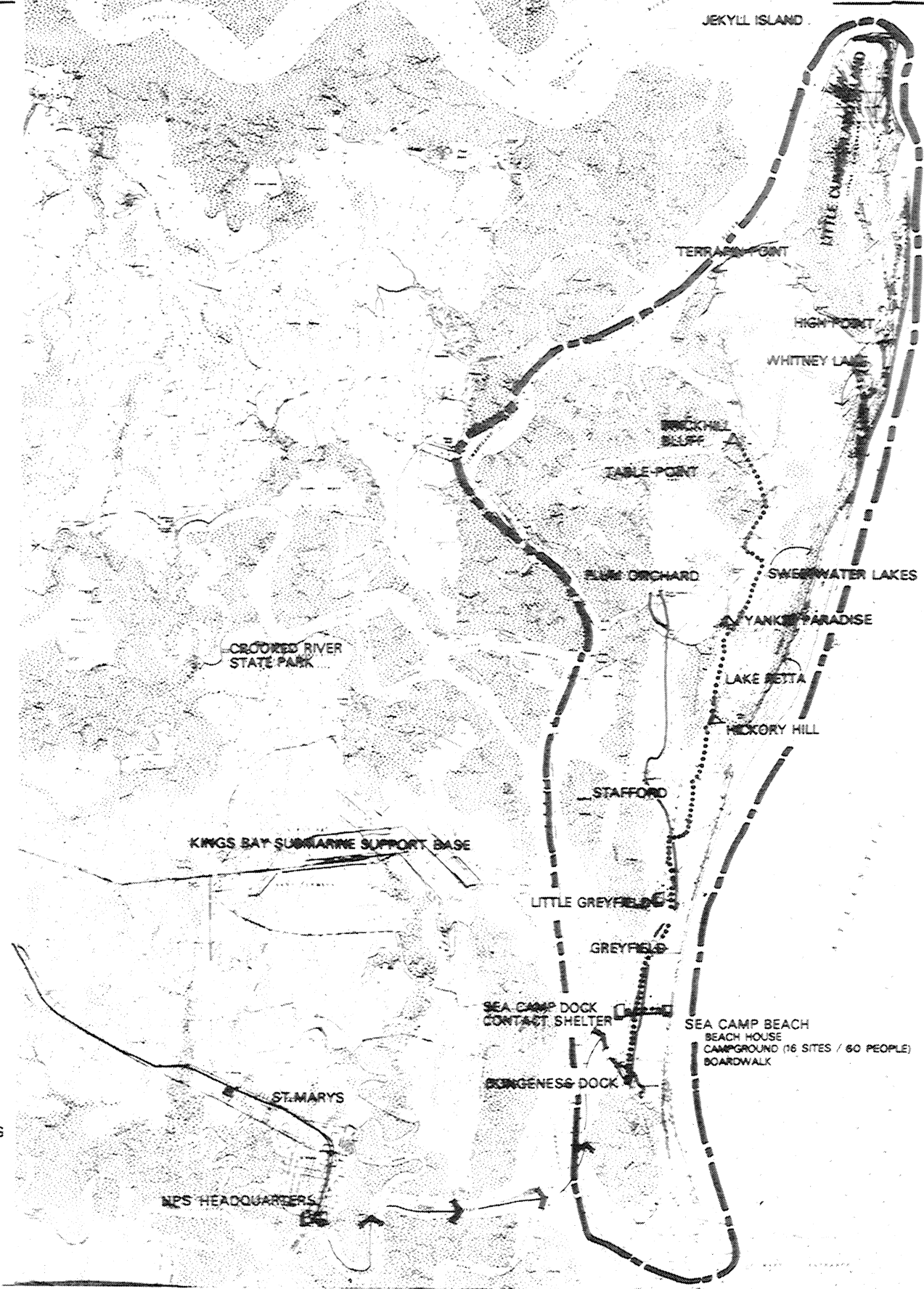










MAPS


VICINITY / 51
EXISTING DEVELOPMENT / 52
GENERAL DEVELOPMENT / 53
DUNGENESS DEVELOPMENT / 54
UTILITIES CONCEPT / 55
PLACE NAMES / 56
ISLAND CIRCULATION AND TRANSPORTATION / 57
LAND OWNERSHIP / 58
MANAGEMENT ZONING / 59
CULTURAL RESOURCES / 60
DUNGENESS HISTORIC DISTRICT / 61
PLUM ORCHARD HISTORIC DISTRICT / 62
HIGH POINT/HALFMOON BLUFF HISTORIC DISTRICT / 63
WILDERNESS BOUNDARY / 64

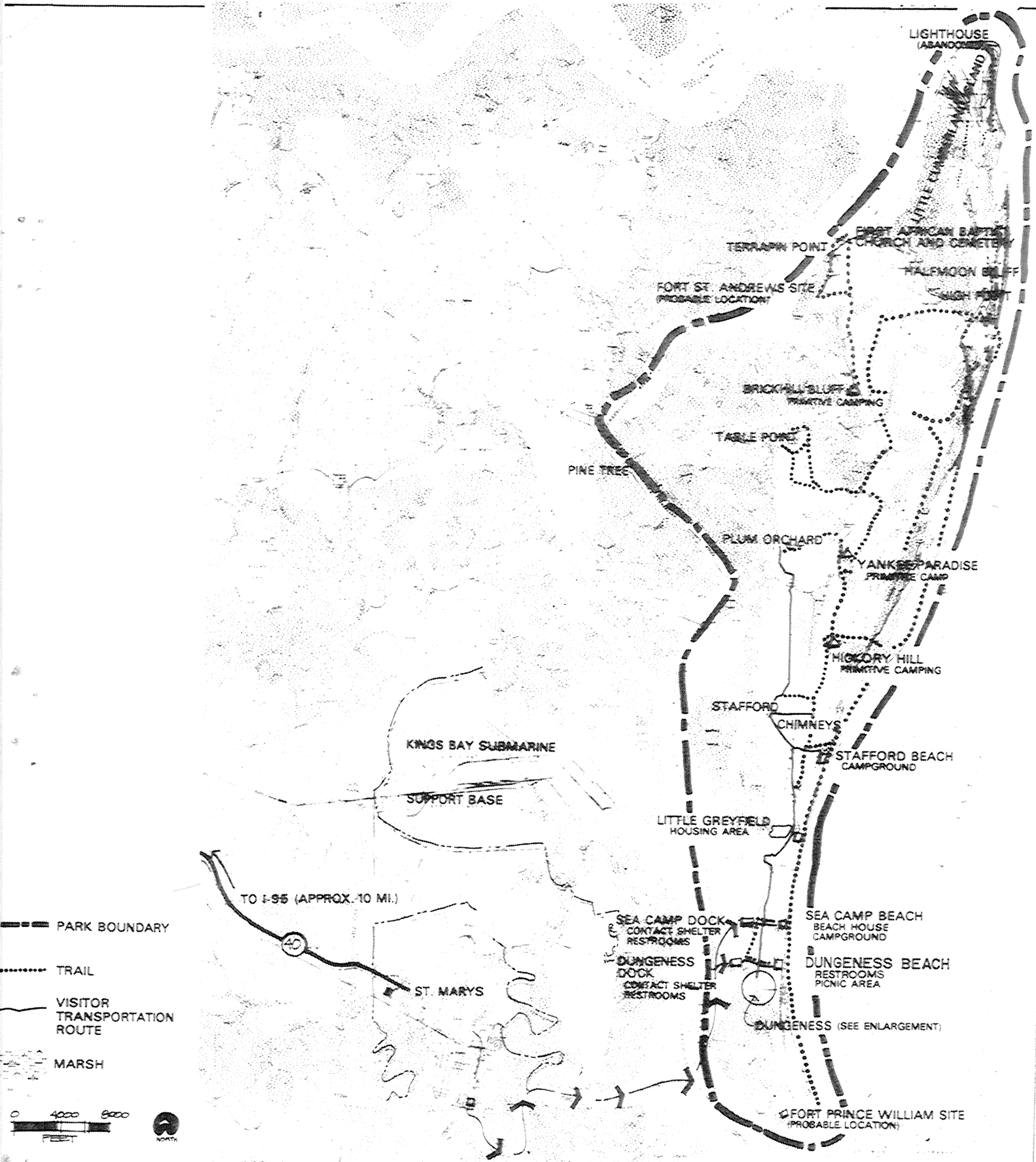


-  PARK BOUNDARY
 -  TRAIL
 -  BOAT ACCESS TO ISLAND
 -  VISITOR TRANSPORTATION ROUTE
 -  PRIMITIVE CAMPING (20 PEOPLE EACH)
 -  MARSH
- 0 4000 8000



EXISTING DEVELOPMENT

CUMBERLAND ISLAND NATIONAL SEASHORE / GEORGIA
 UNITED STATES DEPARTMENT OF THE INTERIOR, NATIONAL PARK SERVICE

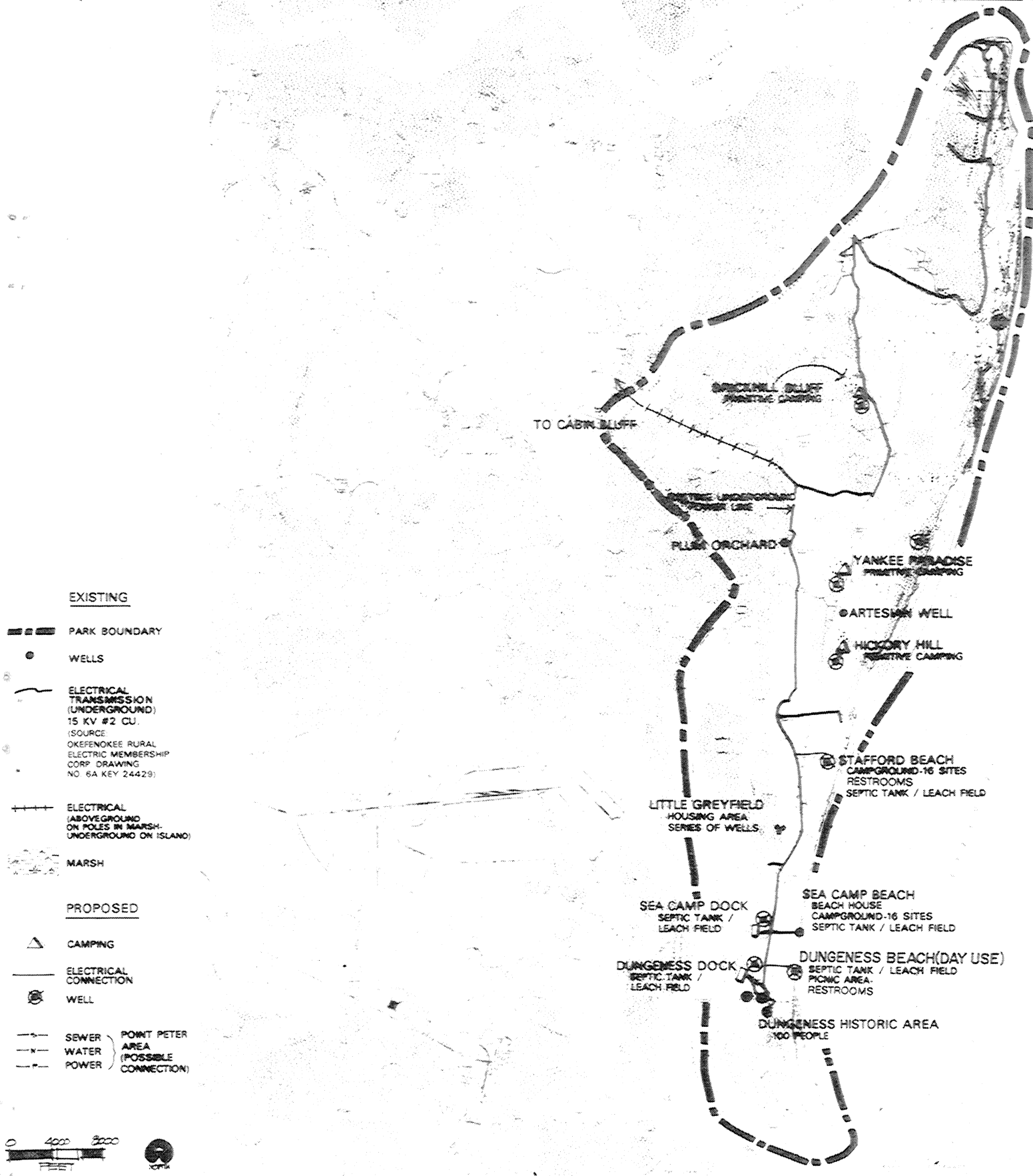




GENERAL DEVELOPMENT

CUMBERLAND ISLAND NATIONAL SEASHORE/GEORGIA
 UNITED STATES DEPARTMENT OF THE INTERIOR • NATIONAL PARK SERVICE





EXISTING

- PARK BOUNDARY
- WELLS
- ELECTRICAL TRANSMISSION (UNDERGROUND) 15 KV #2 CU. (SOURCE OKEFENOKEE RURAL ELECTRIC MEMBERSHIP CORP. DRAWING NO. 6A KEY 24429)
- ELECTRICAL (ABOVEGROUND ON POLES IN MARSH. UNDERGROUND ON ISLAND)
- MARSH

PROPOSED

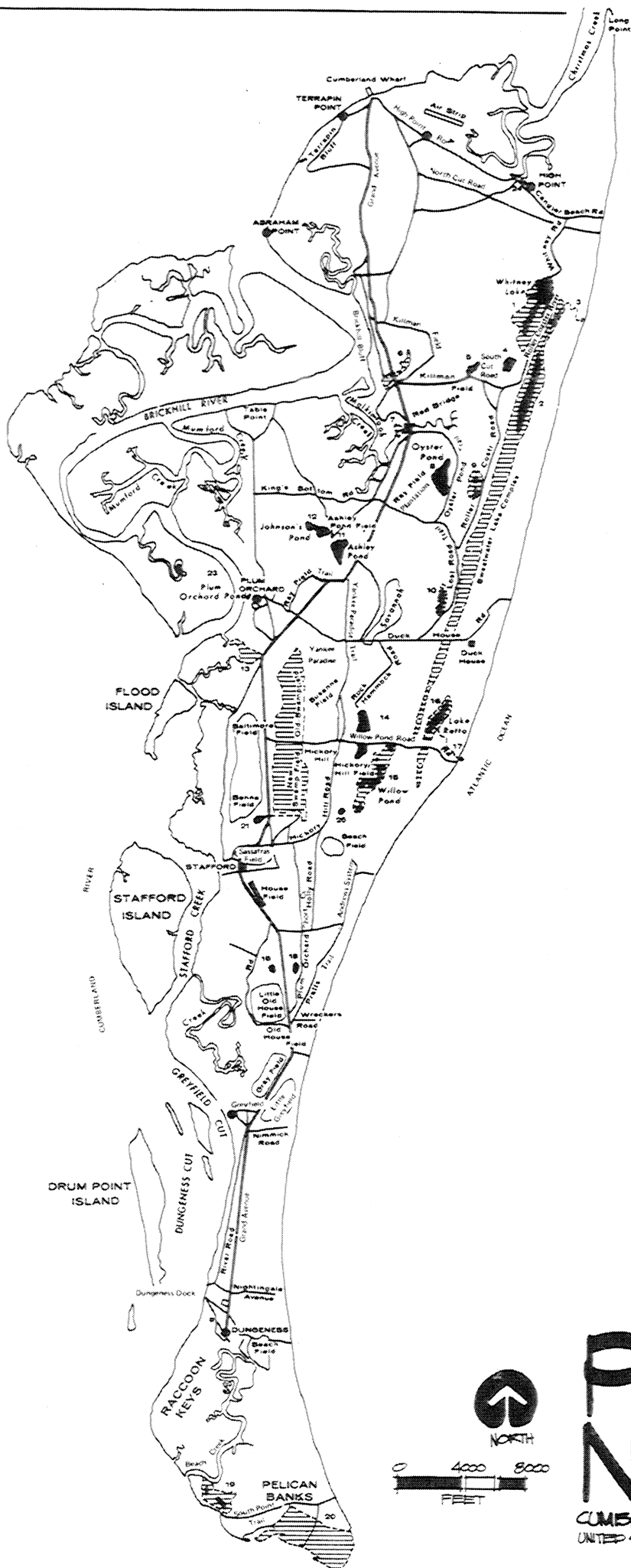
- CAMPING
- ELECTRICAL CONNECTION
- WELL
- SEWER } POINT PETER AREA (POSSIBLE CONNECTION)
- WATER }
- POWER }



UTILITIES CONCEPT

CUMBERLAND ISLAND NATIONAL SEASHORE/GEORGIA
 UNITED STATES DEPARTMENT OF THE INTERIOR • NATIONAL PARK SERVICE

NO. 12002AE
 7/20/81



AQUATIC SYSTEMS

MAP NUMBER NAME

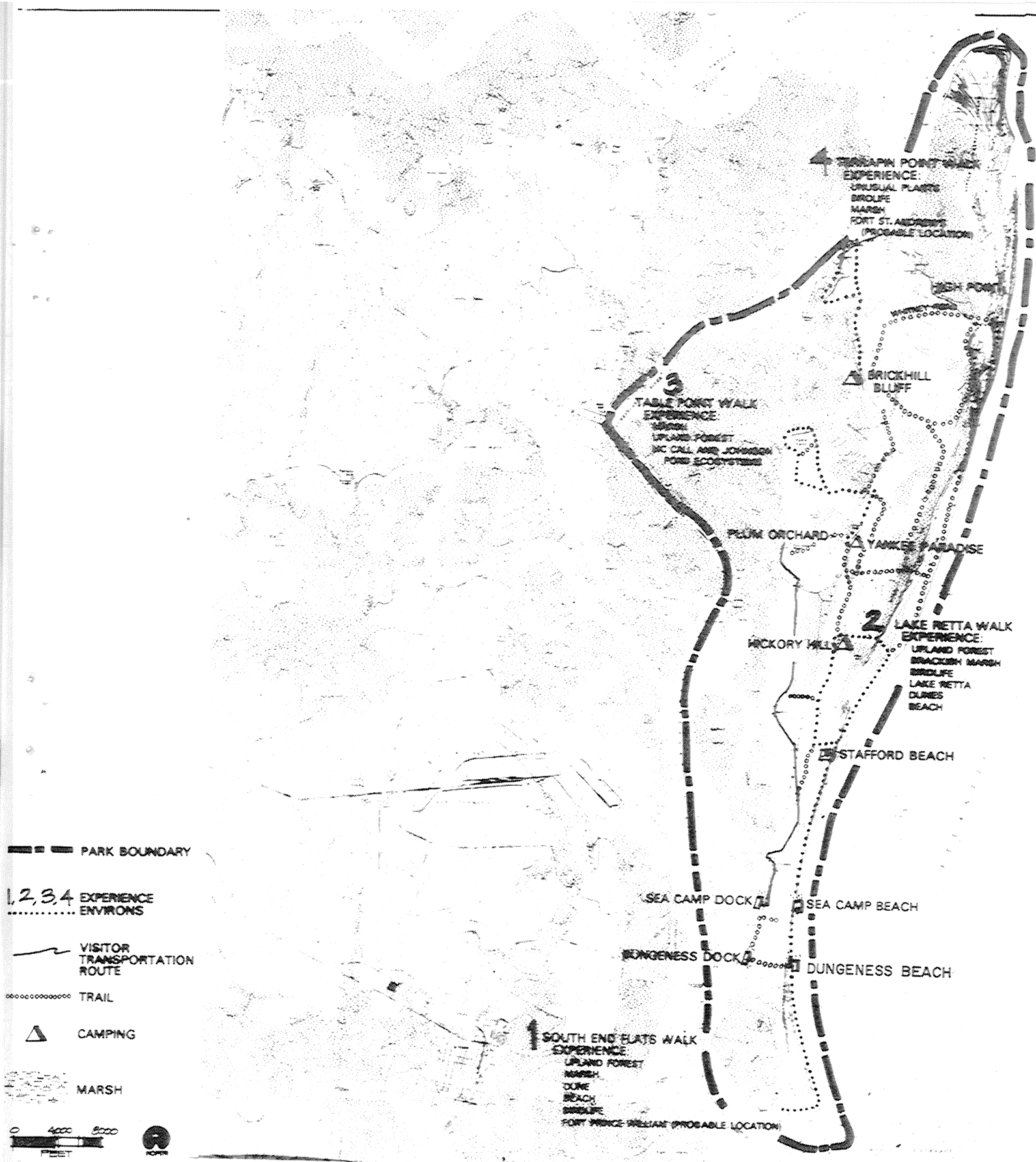
- 1-WHITNEY LAKE
- 2-SWEETWATER LAKE
- 3-WHITNEY OUTFLOW
- 4-SOUTH WHITNEY POND
- 5-KILLMAN FIELD POND
- 6-MCINTOSH BRIDGE OUTFLOW
- 7-RED BRIDGE OUTFLOW
- 8-OYSTER POND
- 9-ROLLER COASTER PONDS
- 10-LOST ROAD PONDS
- 11-ASHLEY POND
- 12-JOHNSONS POND
- 13-SWAMP FIELD DRAINAGE
- 14-PINE POND
- 15-WILLOW POND
- 16-LAKE RETTA
- 17-LAKE RETTA OUTFLOW
- 18-STAFFORD PONDS
- 19-SOUTH END PONDS
- 20-SOUTH END FLATS
- 21-HERON POND
- 22-SERENOPITY FARM POND
- 23-PLUM ORCHARD POND
- 24-HIGH POINT FARM POND
- 25-HICKORY HILL POND

POND; PERMANENT, TEMPORARY
 MARSH



PLACE NAMES

CUMBERLAND ISLAND NATIONAL SEASHORE/GEORGIA
 UNITED STATES DEPARTMENT OF THE INTERIOR NATIONAL PARK SERVICE

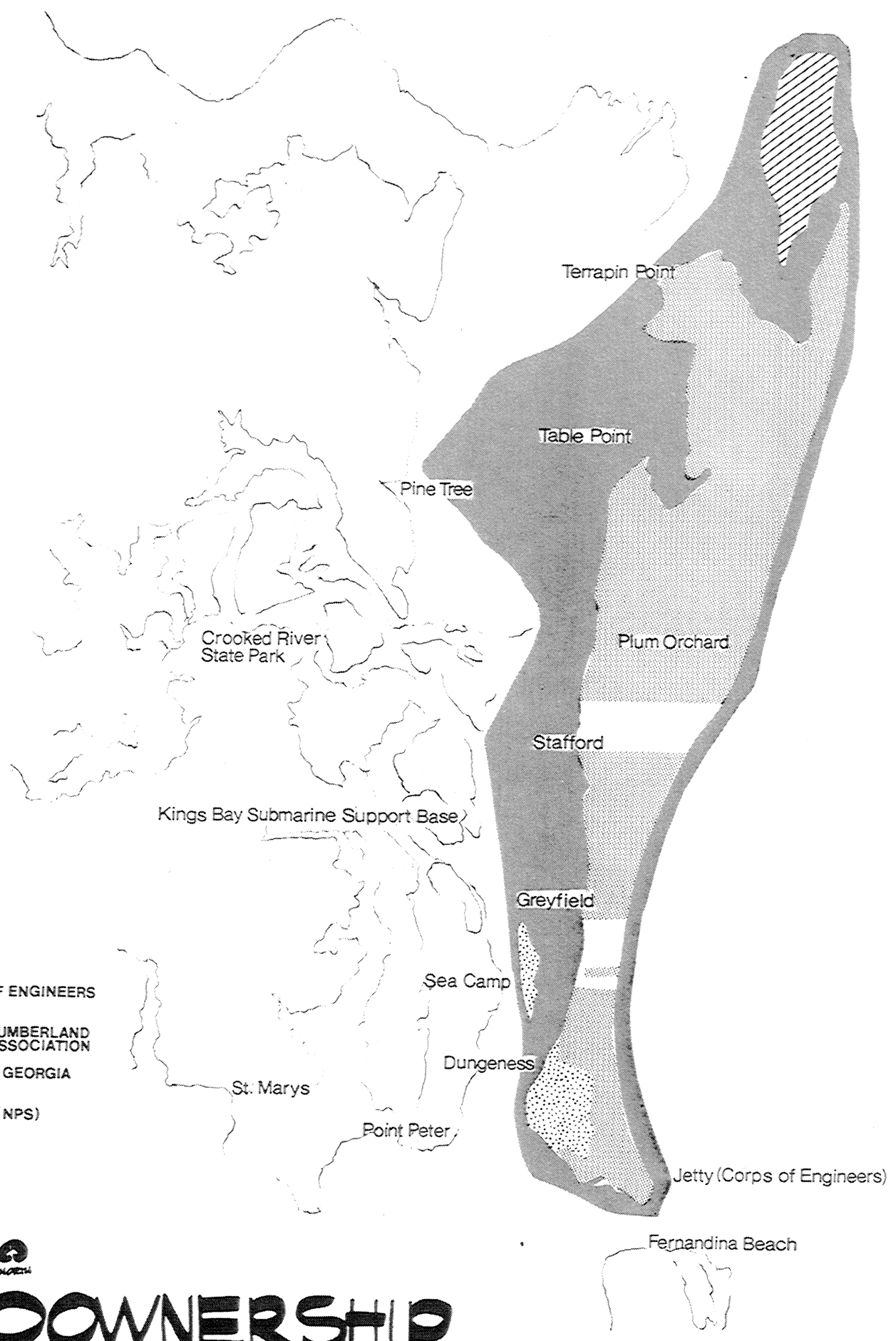







ISLAND CIRCULATION AND TRANSPORTATION

CUMBERLAND ISLAND NATIONAL SEASHORE / GEORGIA
 UNITED STATES DEPARTMENT OF THE INTERIOR, NATIONAL PARK SERVICE

140120078F
 24 JULY 87





-  CORPS OF ENGINEERS
-  LITTLE CUMBERLAND ISLAND ASSOCIATION
-  STATE OF GEORGIA
-  FEDERAL (NPS)
-  PRIVATE



LAND OWNERSHIP

CUMBERLAND ISLAND NATIONAL SEASHORE / GEORGIA
 UNITED STATES DEPARTMENT OF THE INTERIOR • NATIONAL PARK SERVICE

LITTLE CUMBERLAND ISLAND

HALFMOON BLUFF

FORT ST. ANDREWS

HIGH POINT

RAYFIELD CHIMNEYS

PLUM ORCHARD

STAFFORD CHIMNEYS

STAFFORD

GREYFIELD

DRUM POINT ISLAND

DUNGENESS

SOUTH END FLATS

FORT PRINCE WILLIAM

PARK BOUNDARY

NATURAL ZONE

WILDERNESS SUBZONE

POTENTIAL WILDERNESS SUBZONE


NATURAL ENVIRONMENT SUBZONE

ENVIRONMENTAL PROTECTION SUBZONE

DEVELOPMENT ZONE

HISTORIC ZONE

SPECIAL USE ZONE



MANAGEMENT ZONING

CUMBERLAND ISLAND NATIONAL SEASHORE/GEORGIA
UNITED STATES DEPARTMENT OF THE INTERIOR - NATIONAL PARK SERVICE

ST. ANDREWS SOUND

SATILLA RIVER

TERRAPIN POINT

FORT ST. ANDREWS

33 CHALMERS BLUFF

27 HIGH POWER

26 25 24

47 BRICKHILL BLUFF

CONNERS

20 19 18 17 16 15 14 13 12 11 10 42 43 9

PLUM ORCHARD DISTRICT

STAFFORD DISTRICT
(TO INCLUDE CHIMNEYS)

GREYFIELD DISTRICT

DUNGENESS DISTRICT

FORT PRINCE WILLIAM

CUMBERLAND SOUND

CITY OF ST. MARYS

ST. MARYS RIVER

FERNANDINA BEACH DISTRICT

● ARCHAEOLOGICAL SITE ELIGIBLE FOR NOMINATION TO NATIONAL REGISTER OF HISTORIC PLACES

* HISTORIC SITE ELIGIBLE FOR NOMINATION TO OR ON THE REGISTER OF HISTORIC PLACES

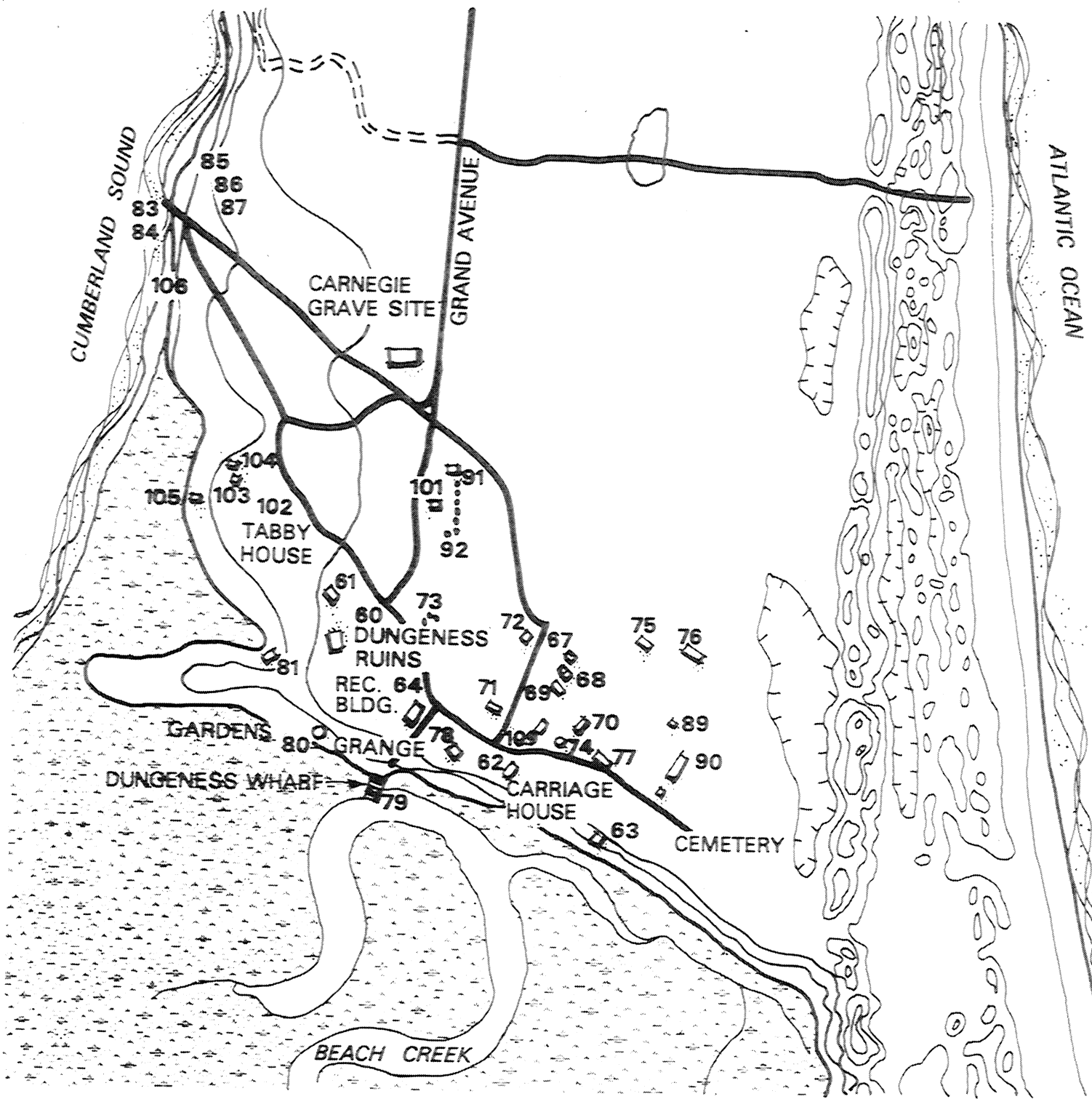
NUMBERS ARE ARCHAEOLOGICAL SITES TO BE PRECEDED BY NPS 9 CAM



CULTURAL RESOURCES

CUMBERLAND ISLAND NATIONAL SEASHORE / GEORGIA
UNITED STATES DEPARTMENT OF THE INTERIOR - NATIONAL PARK SERVICE

SCALE 1:20,000
DATE: JULY 81



DUNGENESS HISTORIC DISTRICT

LOCATION OF STRUCTURES

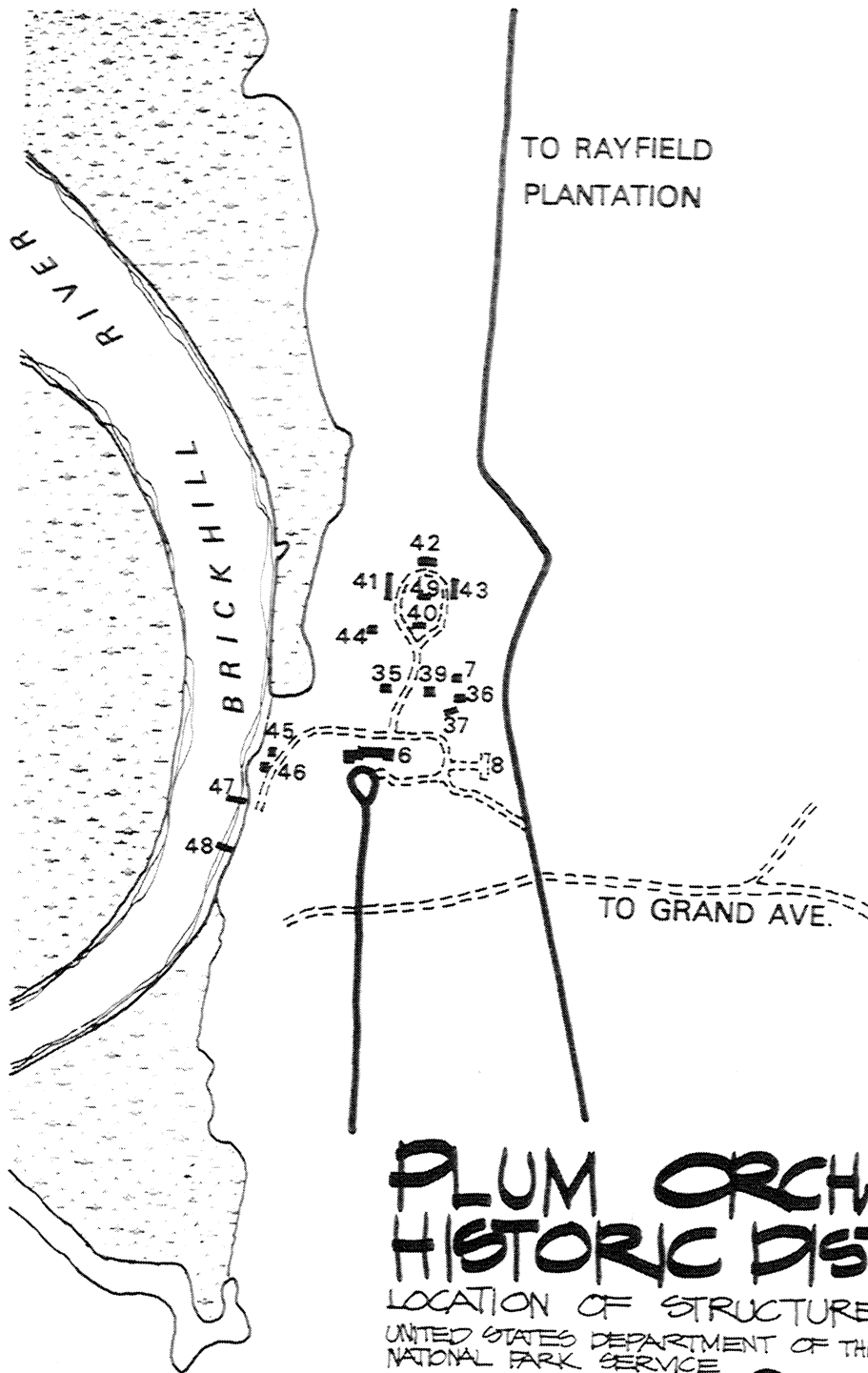
NOTE: ALL NUMBERS
PRECEDED BY HS.

UNITED STATES DEPARTMENT OF THE INTERIOR/
NATIONAL PARK SERVICE

1" = 666'



640/20035 A
DSC JUNE 77



- HS 6 PLUM ORCHARD MANSION
- HS 7 ELECTRICIANS HOUSE
- HS 8 PLUM ORCHARD CARRIAGE HOUSE
- HS 35 HOUSEKEEPERS COTTAGE (RUINS)
- HS 36 POWER HOUSE
- HS 37 WATER TOWER
- HS 39 LAUNDRY BUILDING (RUINS)
- HS 40 DUPLEX
- HS 41 PUMP HOUSE
- HS 42 HAUSERS HOUSE
- HS 43 CHICKEN HOUSE
- HS 44 GREENHOUSES
- HS 45 BOAT HOUSE
- HS 46 OCTOGON SHED
- HS 47 BOATHOUSE DOCK (RUINS)
- HS 48 EXISTING NPS DOCK
- HS 49 PETER BERNARDEY GRAVE

PLUM ORCHARD HISTORIC DISTRICT

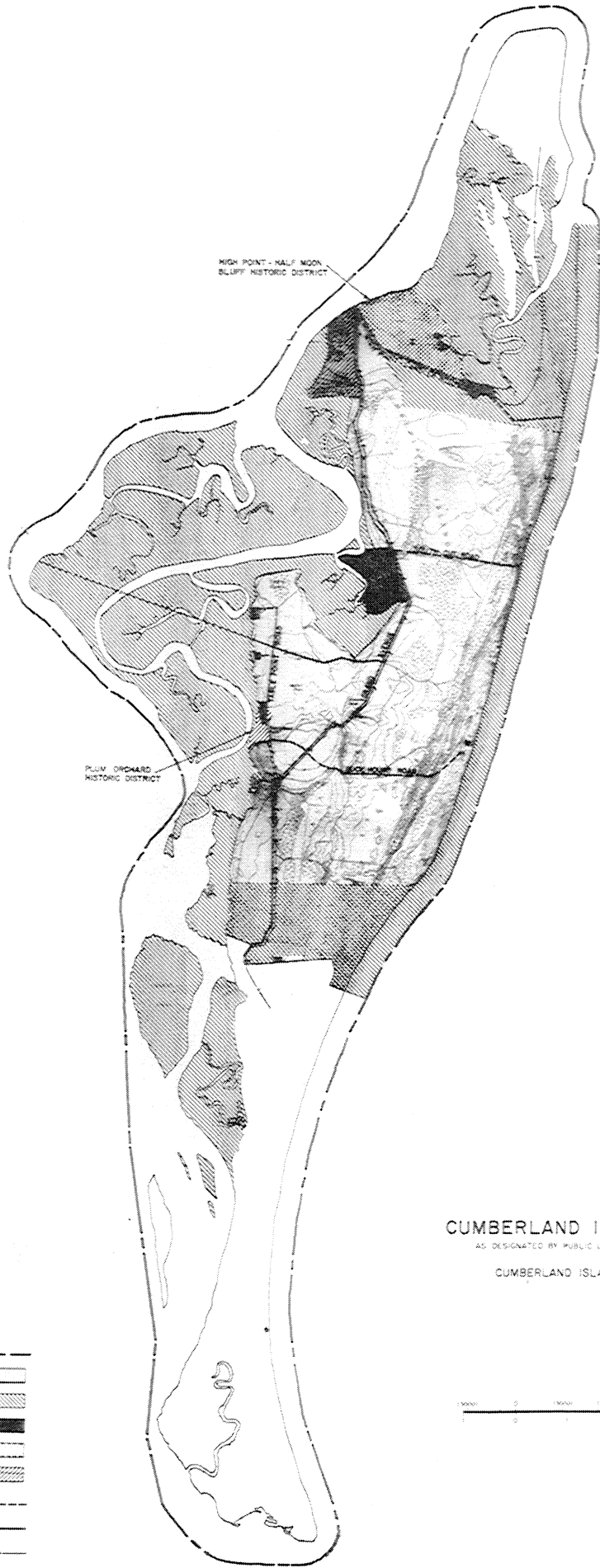
LOCATION OF STRUCTURES
 UNITED STATES DEPARTMENT OF THE INTERIOR /
 NATIONAL PARK SERVICE

NOTE: ALL NUMBERS
 PRECEDED BY HS

NO SCALE












44020034 C
 2/10/07 TD



NOTE: Channels within the intertidal zone navigable by small craft are not included within the wilderness or potential wilderness. This shall be the case regardless of any channel alteration by natural causes such as tidal sand storms. The existing uses of any present or new channels for waterborne access or parking are not affected by these designations.

LEGEND

- NATIONAL SEASHORE BOUNDARY 
- WILDERNESS 
- POTENTIAL WILDERNESS ADDITION 
- RESERVED ESTATE 
- PRIVATE LAND 
- HISTORIC DISTRICT 
- RESERVED ESTATE ACCESS ROAD (NOT OPEN TO THE GENERAL PUBLIC) 
- 20 FOOT RIGHT-OF-WAY 
- POWER LINE (OVERHEAD LINE IN MARINE ONLY) 

CUMBERLAND ISLAND WILDERNESS
 AS DESIGNATED BY PUBLIC LAW 97-250 DATED SEPTEMBER 8, 1982
 CUMBERLAND ISLAND NATIONAL SEASHORE
 GEORGIA

