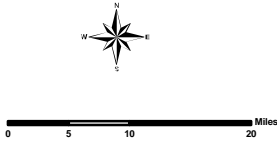
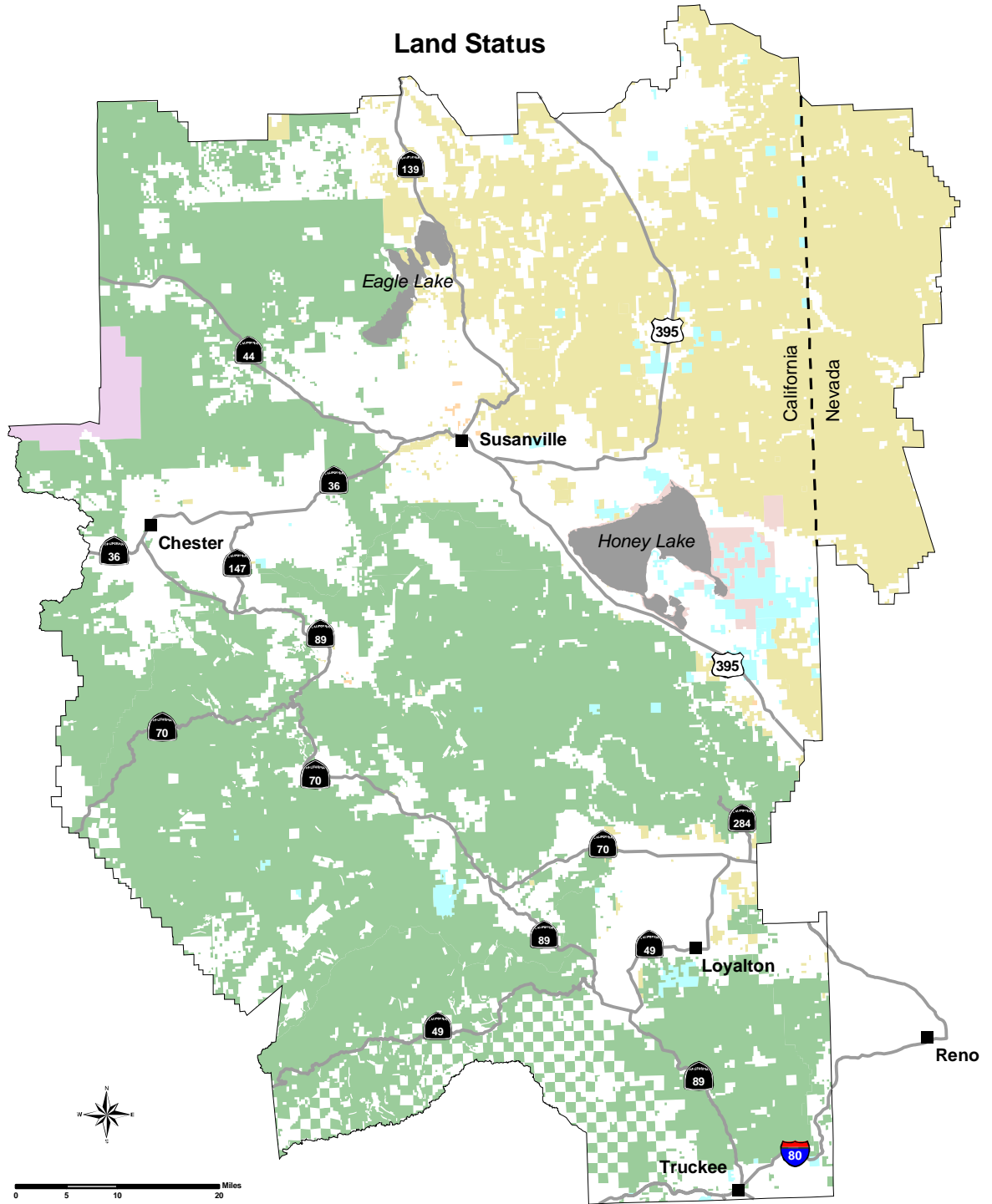


Maps

| Map | Title |
|----------|---|
| CR-1 | Cultural Resource Management Areas |
| FIRE-1 | Fire Management |
| FIRE- 2 | Fuels Management and Western Juniper Treatment Areas |
| EN-1 | Wind Energy Potential |
| LANDS-1N | BLM Administered Lands for Potential Disposal - North |
| LANDS-1S | BLM Administered Lands for Potential Disposal - South |
| GRAZ-1N | Livestock Grazing Allotments by Planning Unit - North |
| GRAZ-1S | Livestock Grazing Allotments by Planning Unit - South |
| REC-1 | Special Recreation Management Areas |
| REC-2 | Recreation Opportunity Spectrum Classes |
| SOIL-1 | Soil/ Site Stability Based on Land Health Assessments |
| SOIL-2 | Upland Hydrologic Function Based on Land Health Assessments |
| SOIL-3 | Roads within Sensitive Resource Sediment Buffer Areas |
| ACEC-1 | Areas of Critical Environmental Concern |
| HT-1 | Historical Trails |
| WSA-1 | Wilderness Study Areas |
| WSR-1 | Wild & Scenic River Designations |
| TRAVEL-2 | Off-Highway Vehicle Area and Route Designations |
| TRAVEL-3 | Non-Motorized Trails |
| VEG-3 | Noxious Weed Infestation Sites |
| VEG-4 | Special Status Plants |
| VRM-1 | Visual Resource Management Classes |
| WATER-1 | Water Quality Status |
| WATER-2 | Riparian Functioning Condition |
| WATER-3 | Annual Precipitation 1961 - 1990 |
| WHB-1 | Wild Horse and Burro Herd Management Areas |
| WL-1 | Carson Wandering Skipper Potential Habitat |
| WL-2 | Bald Eagle Home Range and Nesting Territory |
| WL-3 | Sage-Grouse Population Management Unit |
| WL-4 | Deer Priority Habitat Areas |
| WL-5 | Pronghorn Priority Habitat Areas |

Land Status



U.S. DEPARTMENT OF THE INTERIOR
 Bureau of Land Management
 EAGLE LAKE FIELD OFFICE
 Proposed Resource Management Plan / Final EIS



Fall 2006

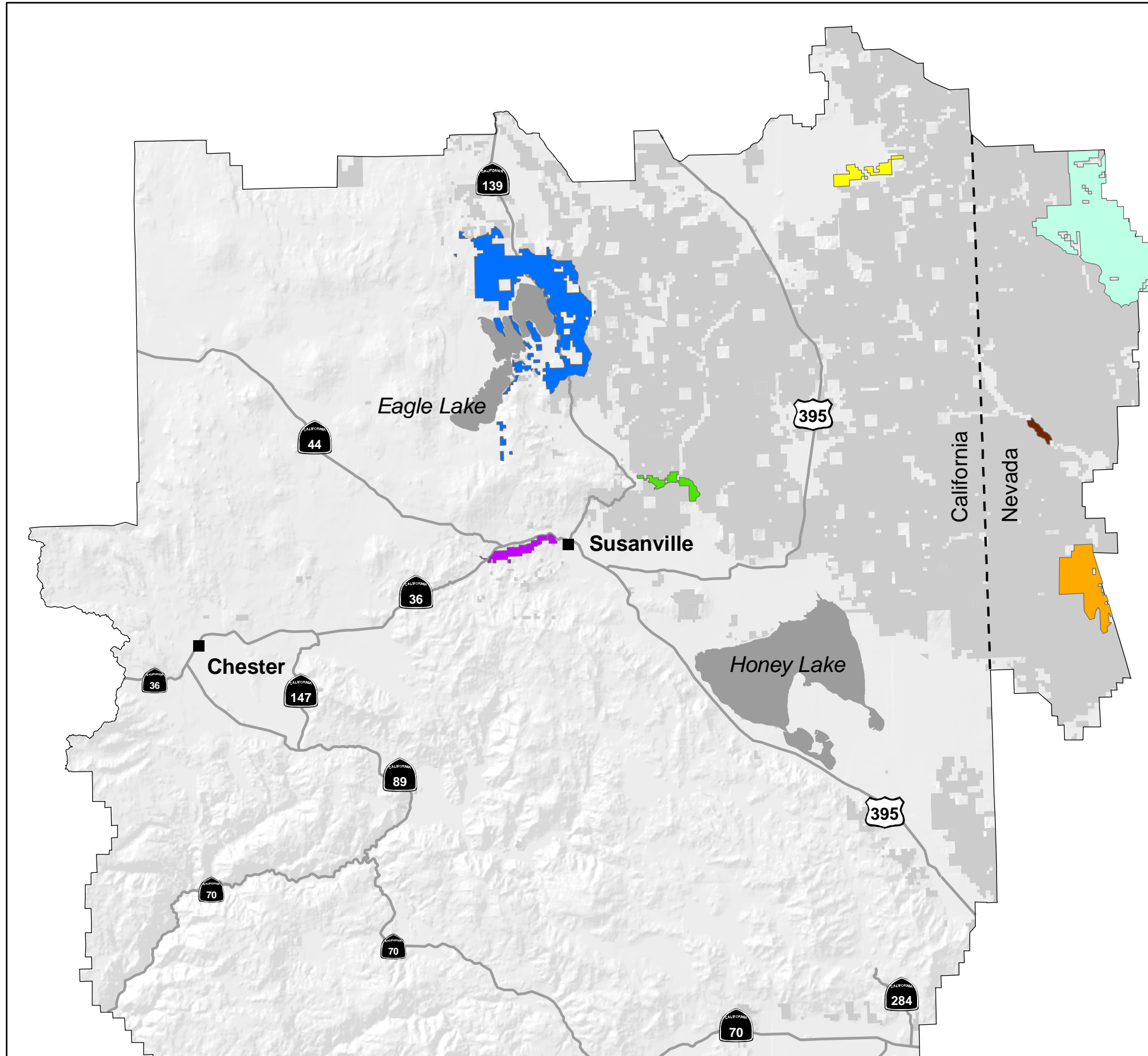


No warranty is made by the Bureau of Land Management as to the accuracy, reliability, or completeness of these data for individual or aggregated use with other data. Original data was compiled from various sources. This information may not meet National Map Accuracy Standards. This product was developed through digital means and may be updated without notice.

| LEGEND | |
|--------|------------------------------|
| ■ | Cities |
| — | Highways |
| — | Lakes |
| ■ | Bureau of Land Management |
| ■ | Forest Service |
| ■ | National Park Service |
| ■ | Bureau of Reclamation |
| ■ | US Fish and Wildlife Service |
| ■ | Military |
| ■ | State Lands |
| ■ | County / City / Regional |
| ■ | Indian Lands |
| ■ | Private |
| ■ | Water |

MAP: ACEC-1

Areas of Critical Environmental Concern



LEGEND

- Cities
- Highways
- Lakes
- Bureau of Land Management (BLM) Administered Lands
- Lands Other Than BLM

Areas of Critical Environmental Concern

- Buffalo Creek Canyons
- Eagle Lake Basin
- Lower Smoke Creek
- North Dry Valley
- Pine Dunes
- Susan River
- Willow Creek

U.S. DEPARTMENT OF THE INTERIOR
Bureau of Land Management


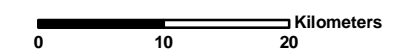
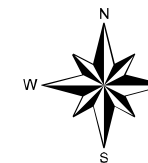
EAGLE LAKE FIELD OFFICE
Proposed Resource Management Plan / Final EIS



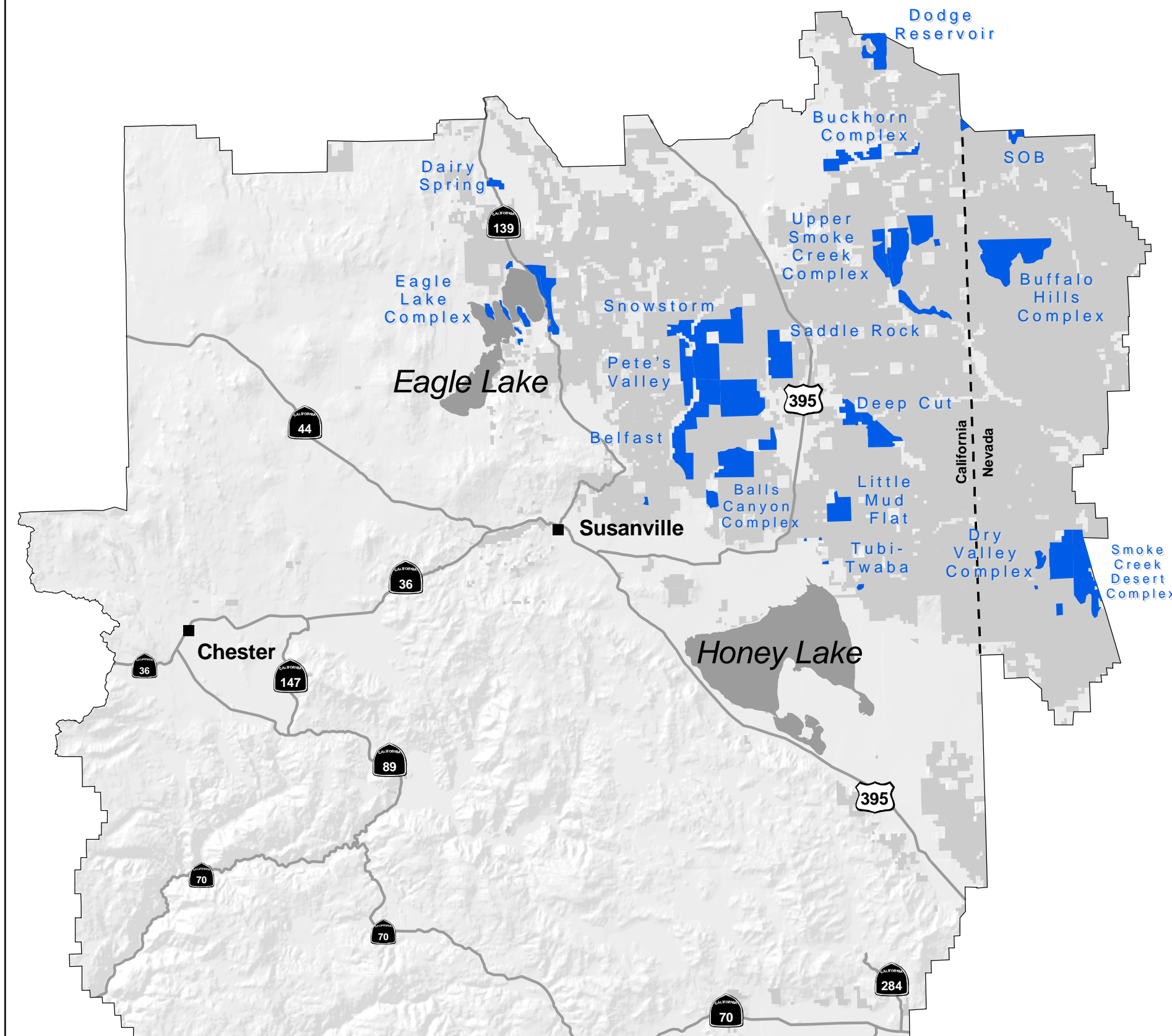
Fall 2006



No warranty is made by the Bureau of Land Management as to the accuracy, reliability, or completeness of these data for individual or aggregated use with other data. Original data was compiled from various sources. This information may not meet National Map Accuracy Standards. This product was developed through digital means and may be updated without notice.



MAP: CR-1
**Cultural Resource
 Management Areas**



LEGEND

- Cities
- Highways
- Lakes
- Bureau of Land Management (BLM) Administered Lands
- Lands Other Than BLM

- Cultural Resources Management Areas

**U.S. DEPARTMENT OF THE INTERIOR
 Bureau of Land Management**


**EAGLE LAKE FIELD OFFICE
 Proposed Resource Management Plan / Final EIS**



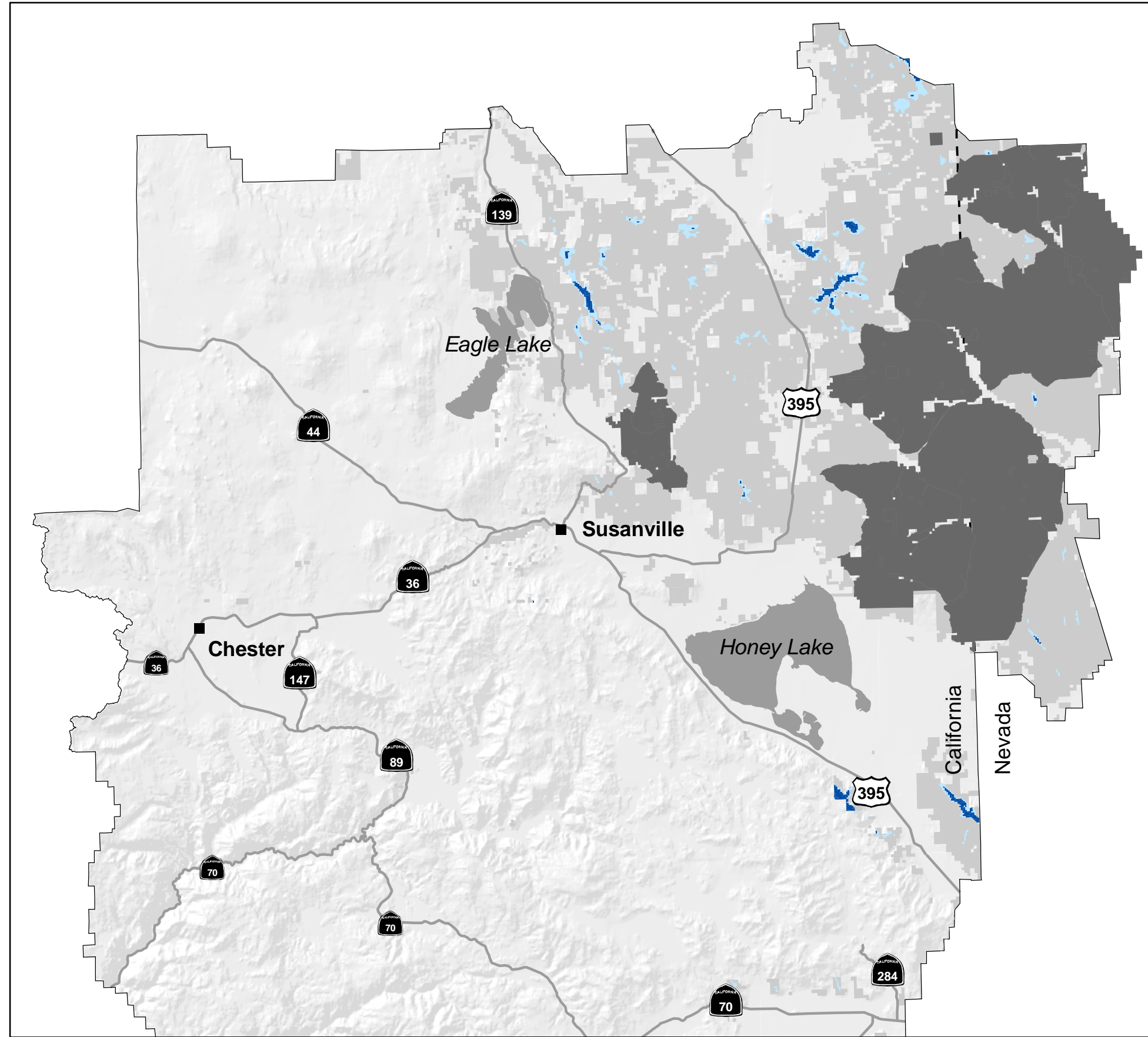
Fall 2006



No warranty is made by the Bureau of Land Management as to the accuracy, reliability, or completeness of these data for individual or aggregated use with other data. Original data was compiled from various sources. This information may not meet National Map Accuracy Standards. This product was developed through digital means and may be updated without notice.



MAP: EN-1
Wind Energy Potential



LEGEND

- Cities
- Highways
- Lakes
- Bureau of Land Management (BLM) Administered Lands
- Lands Other Than BLM

Data provided by:
U.S. Department of Energy
National Renewable Energy Laboratory

Wind Energy Potential

- Low
- Excluded Area
- Medium
- High

U.S. DEPARTMENT OF THE INTERIOR
Bureau of Land Management

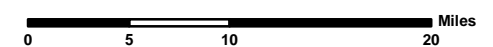
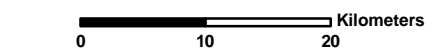

EAGLE LAKE FIELD OFFICE
Proposed Resource Management Plan / Final EIS



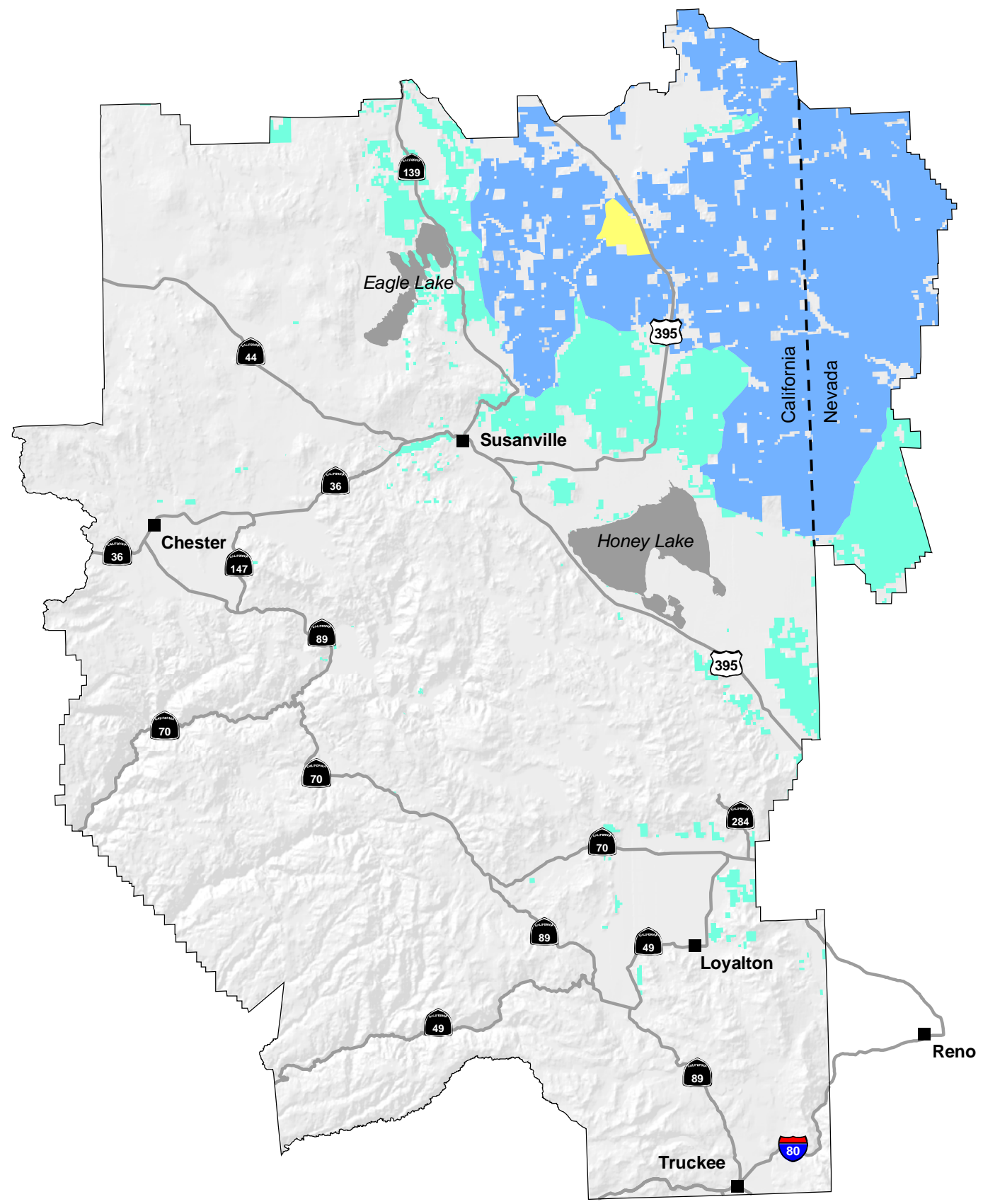
Fall 2006



No warranty is made by the Bureau of Land Management as to the accuracy, reliability, or completeness of these data for individual or aggregated use with other data. Original data was compiled from various sources. This information may not meet National Map Accuracy Standards. This product was developed through digital means and may be updated without notice.



MAP: FIRE-1
Fire Management



LEGEND

- Cities
- Highways
- Lakes
- Bureau of Land Management (BLM) Administered Lands
- Lands Other Than BLM

- Wildland Fire Use
- Full Suppression
- Appropriate Management Response

U.S. DEPARTMENT OF THE INTERIOR
Bureau of Land Management


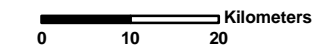

EAGLE LAKE FIELD OFFICE
Proposed Resource Management Plan / Final EIS



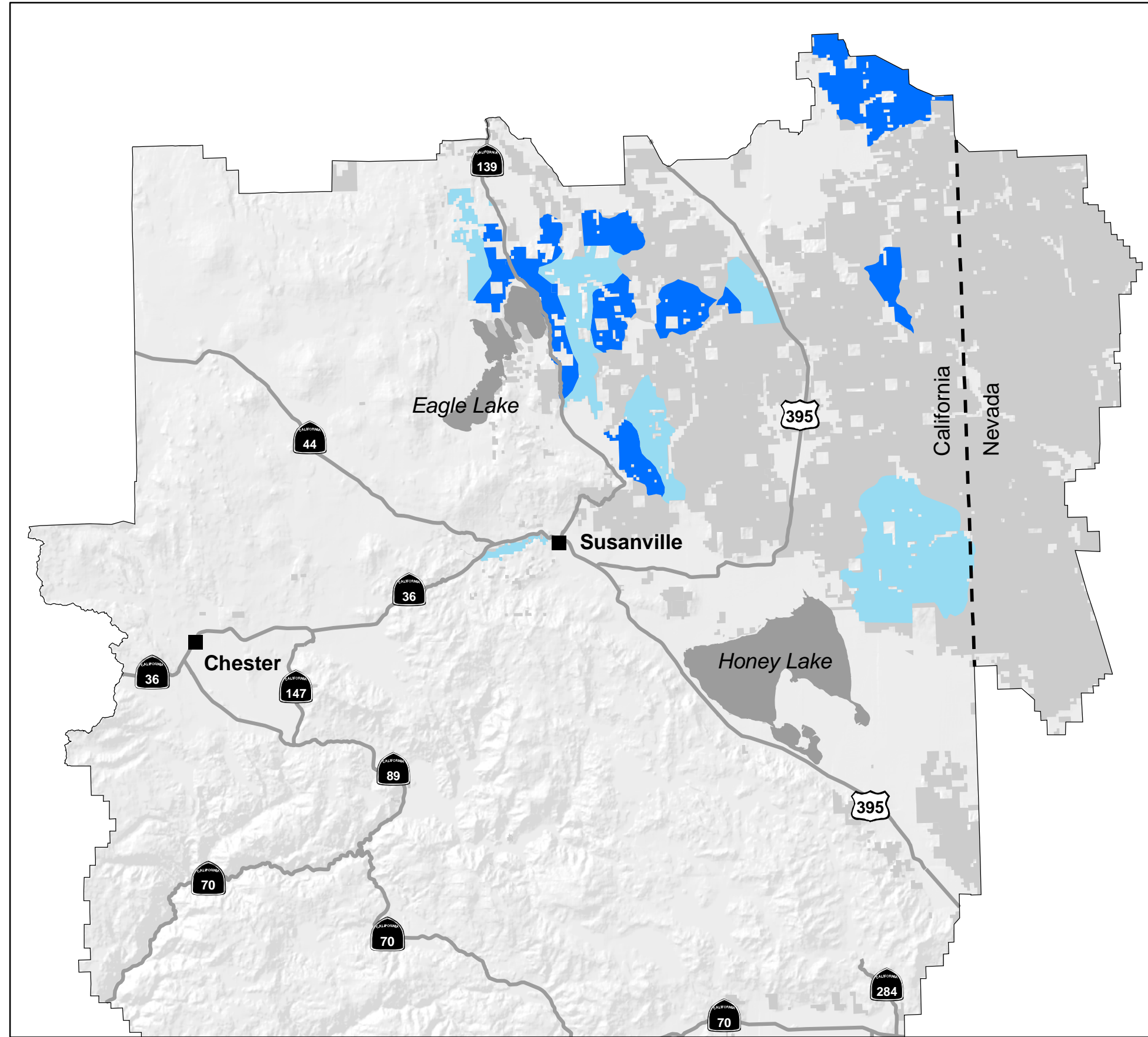
Fall 2006



No warranty is made by the Bureau of Land Management as to the accuracy, reliability, or completeness of these data for individual or aggregated use with other data. Original data was compiled from various sources. This information may not meet National Map Accuracy Standards. This product was developed through digital means and may be updated without notice.



MAP: FIRE-2
 Fuels Management and
 Western Juniper Treatment Areas



LEGEND

- Cities
- Highways
- Lakes
- Bureau of Land Management (BLM) Administered Lands
- Lands Other Than BLM

- All Fuels Treatment
- Juniper Treatment

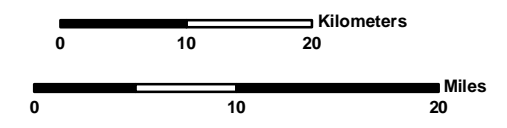
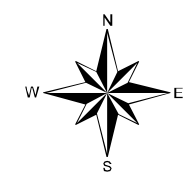
U.S. DEPARTMENT OF THE INTERIOR
 Bureau of Land Management
 EAGLE LAKE FIELD OFFICE
 Proposed Resource Management Plan / Final EIS



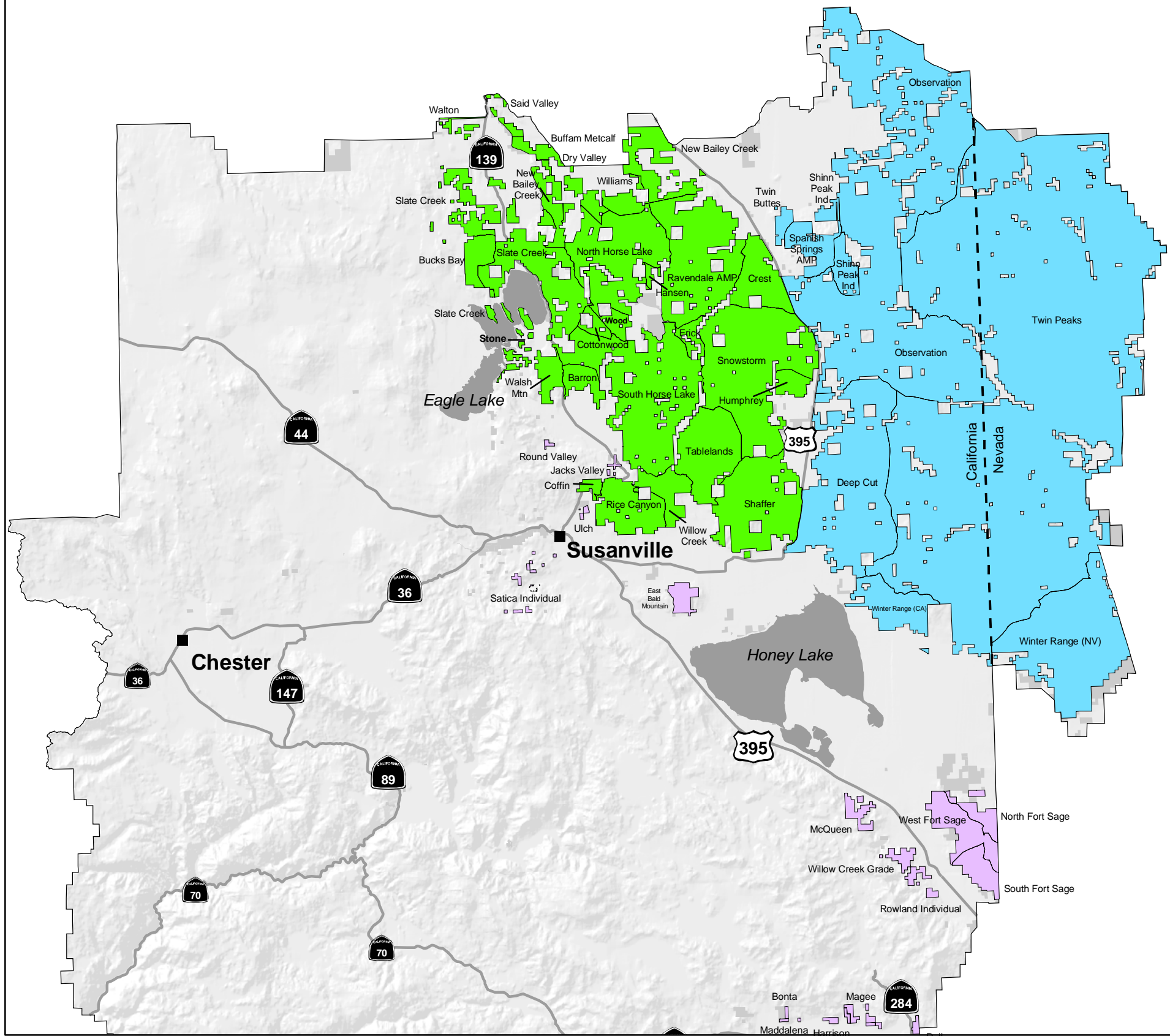
Fall 2006



No warranty is made by the Bureau of Land Management as to the accuracy, reliability, or completeness of these data for individual or aggregated use with other data. Original data was compiled from various sources. This information may not meet National Map Accuracy Standards. This product was developed through digital means and may be updated without notice.



MAP: GRAZ-1
 Livestock Grazing Allotments by Planning Unit
 (North)



LEGEND

- Cities
- Highways
- Lakes
- Bureau of Land Management (BLM) Administered Lands
- Lands Other Than BLM

Planning Units

- Calneva
- Honey Lake
- Willow Creek

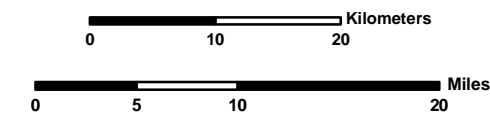
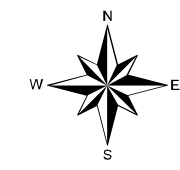
U.S. DEPARTMENT OF THE INTERIOR
 Bureau of Land Management
 EAGLE LAKE FIELD OFFICE
 Proposed Resource Management Plan / Final EIS

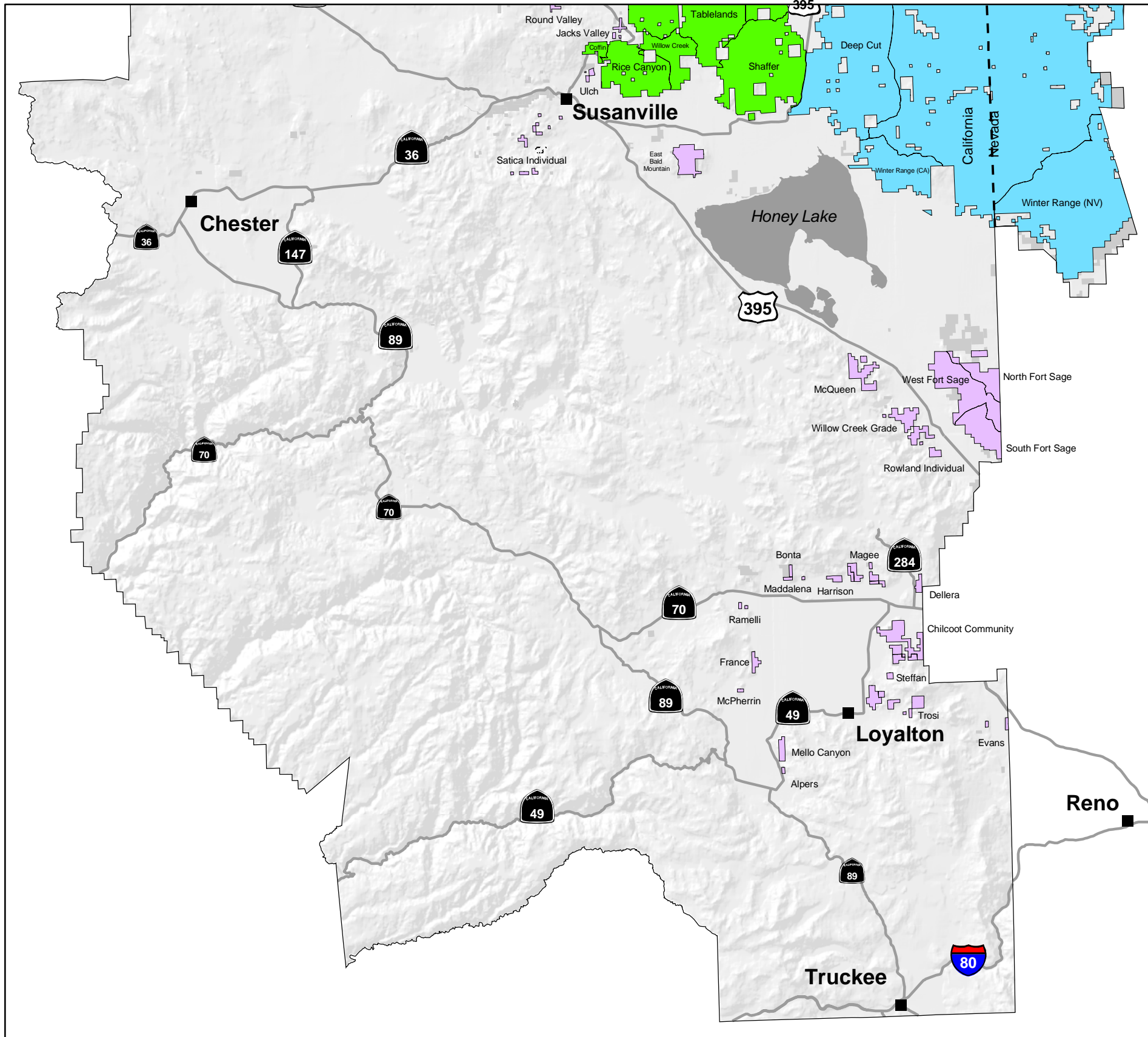


Fall 2006



No warranty is made by the Bureau of Land Management as to the accuracy, reliability, or completeness of these data for individual or aggregated use with other data. Original data was compiled from various sources. This information may not meet National Map Accuracy Standards. This product was developed through digital means and may be updated without notice.





MAP: GRAZ-1
Livestock Grazing Allotments by Planning Unit
(South)

LEGEND

- Cities
- Highways
- Lakes
- Bureau of Land Management (BLM) Administered Lands
- Lands Other Than BLM

Planning Units

- Calneva
- Honey Lake
- Willow Creek

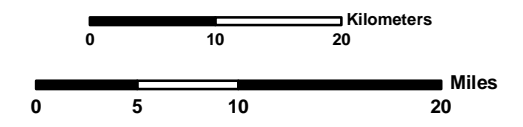
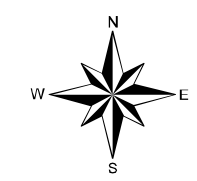
U.S. DEPARTMENT OF THE INTERIOR
Bureau of Land Management
EAGLE LAKE FIELD OFFICE
Proposed Resource Management Plan / Final EIS



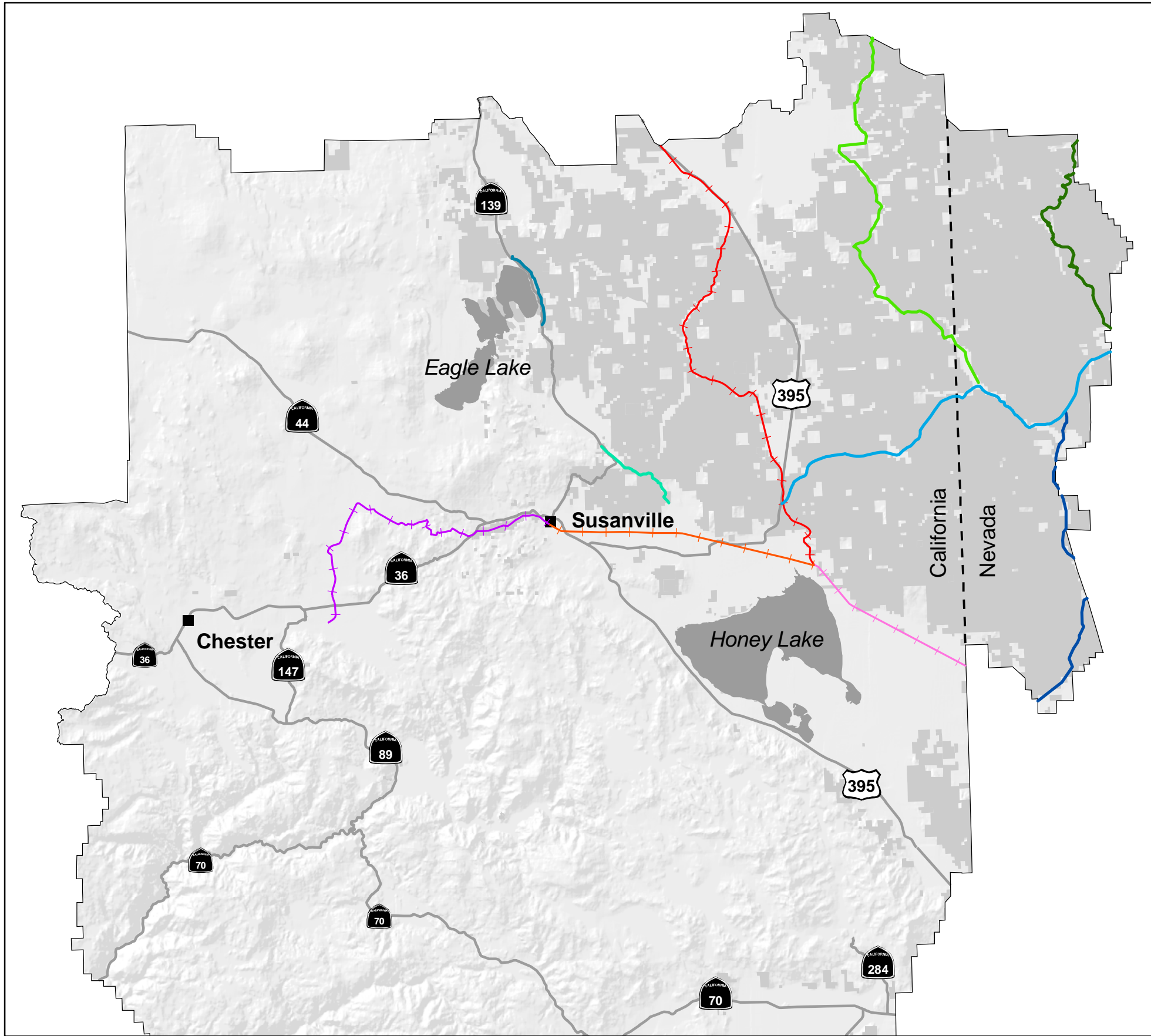
Fall 2006



No warranty is made by the Bureau of Land Management as to the accuracy, reliability, or completeness of these data for individual or aggregated use with other data. Original data was compiled from various sources. This information may not meet National Map Accuracy Standards. This product was developed through digital means and may be updated without notice.



MAP: HT-1
Historic Trails



LEGEND

- Cities
- Highways
- Lakes
- Bureau of Land Management (BLM) Administered Lands
- Lands Other Than BLM

Railroad Grades

- Bizz Johnson Trail Segment
- Modoc Line
- Susanville - Wendel Segment
- Wendel-Flanigan Segment

Wagon Roads

- Buffalo Hills Toll Road
- Ft Churchill-Ft Bidwell Military Road
- Merrillville-Beiber (Eagle Lake Segment)
- Merrillville-Beiber (Willow Creek Segment)
- Military Patrol Road
- Nobles Emigrant Trail

U.S. DEPARTMENT OF THE INTERIOR
Bureau of Land Management

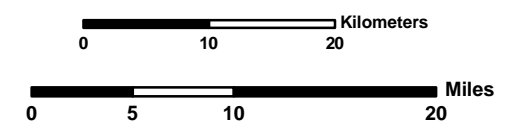
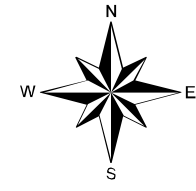
EAGLE LAKE FIELD OFFICE
Proposed Resource Management Plan / Final EIS



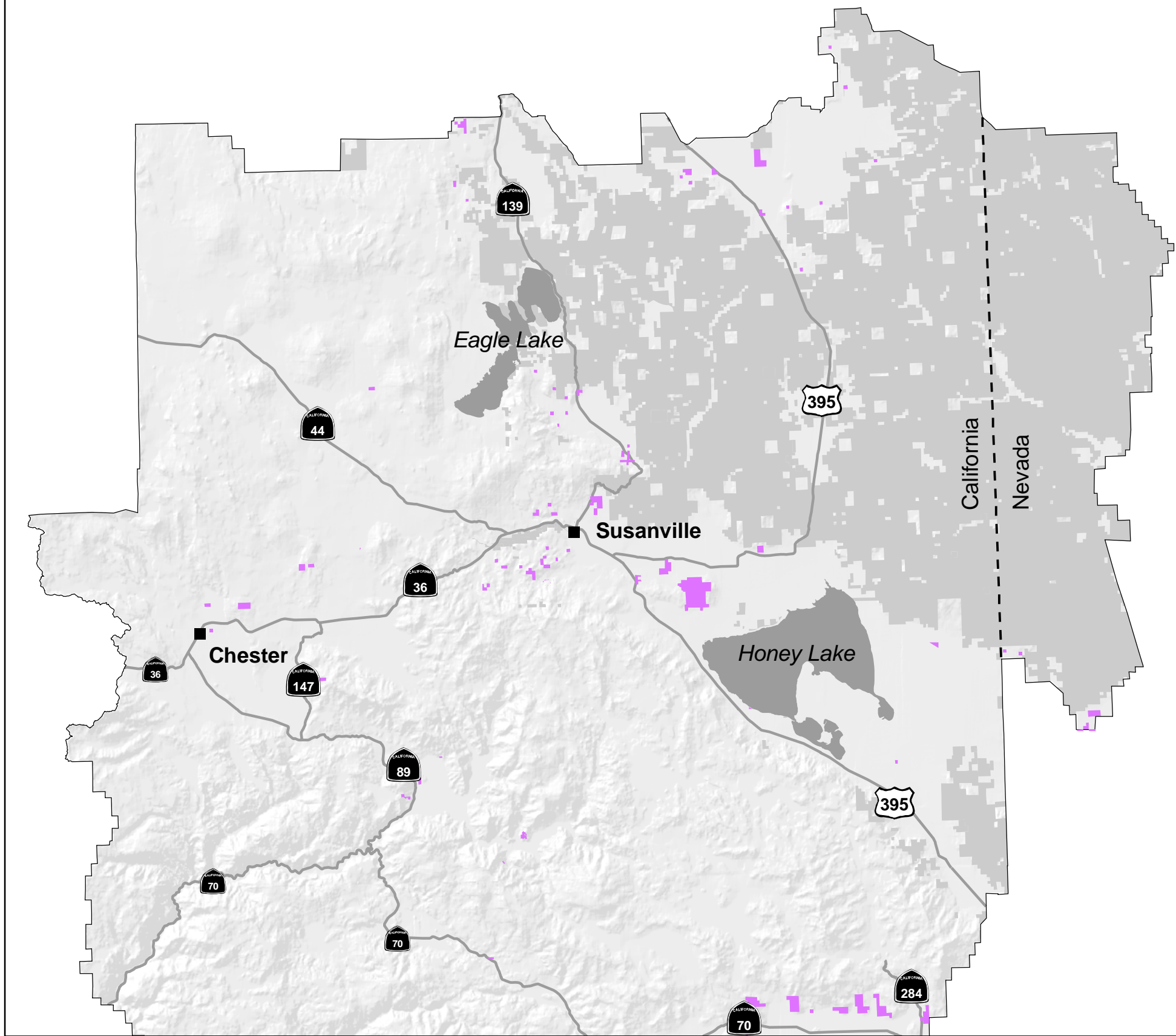
Fall 2006



No warranty is made by the Bureau of Land Management as to the accuracy, reliability, or completeness of these data for individual or aggregated use with other data. Original data was compiled from various sources. This information may not meet National Map Accuracy Standards. This product was developed through digital means and may be updated without notice.



MAP: LANDS-1
 BLM Administered
 Lands for Potential Disposal
 (North)



LEGEND

- Cities
- Highways
- Lakes
- Bureau of Land Management (BLM) Administered Lands
- Lands Other Than BLM
- Lands for Potential Disposal

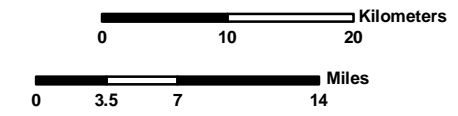
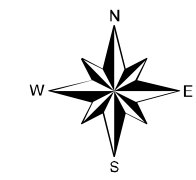
U.S. DEPARTMENT OF THE INTERIOR
 Bureau of Land Management
 EAGLE LAKE FIELD OFFICE
 Proposed Resource Management Plan / Final EIS

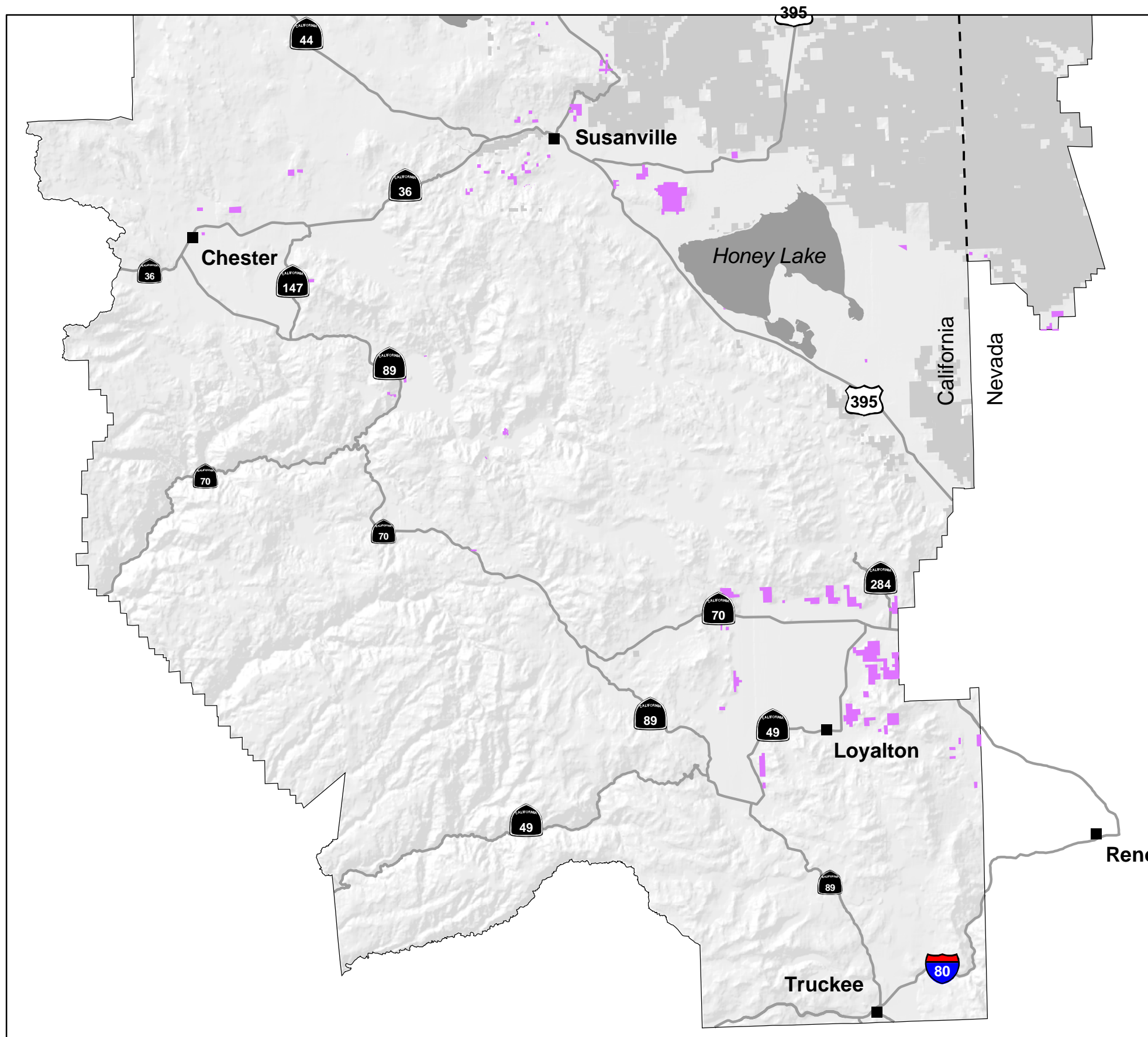


Fall 2006



No warranty is made by the Bureau of Land Management as to the accuracy, reliability, or completeness of these data for individual or aggregated use with other data. Original data was compiled from various sources. This information may not meet National Map Accuracy Standards. This product was developed through digital means and may be updated without notice.





MAP: LANDS-1
 BLM Administered
 Lands for Potential Disposal
 (South)

LEGEND

- Cities
- Highways
- Lakes
- Bureau of Land Management (BLM) Administered Lands
- Lands Other Than BLM
- Lands for Potential Disposal

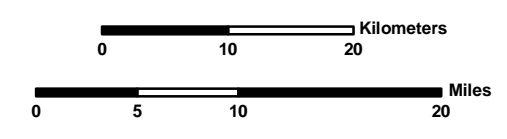
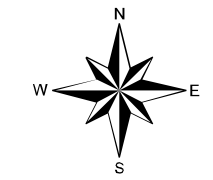
U.S. DEPARTMENT OF THE INTERIOR
 Bureau of Land Management
 EAGLE LAKE FIELD OFFICE
 Proposed Resource Management Plan / Final EIS



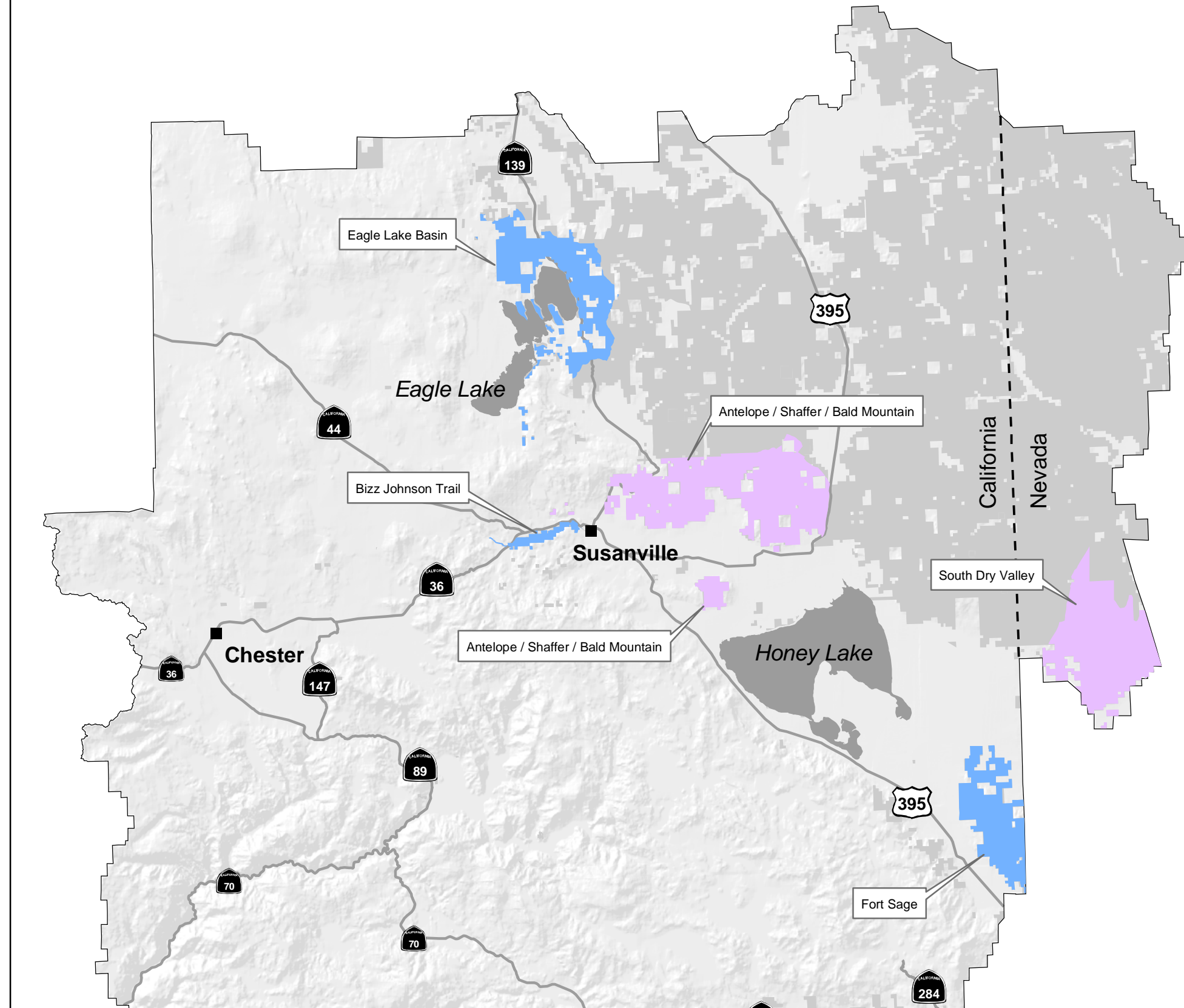
Fall 2006



No warranty is made by the Bureau of Land Management as to the accuracy, reliability, or completeness of these data for individual or aggregated use with other data. Original data was compiled from various sources. This information may not meet National Map Accuracy Standards. This product was developed through digital means and may be updated without notice.



MAP: REC-1
Special Recreation Management Areas



LEGEND

- Cities
- Highways
- Lakes
- Bureau of Land Management (BLM) Administered Lands
- Lands Other Than BLM

Special Recreation Management Areas

- Existing
- Proposed

U.S. DEPARTMENT OF THE INTERIOR
Bureau of Land Management

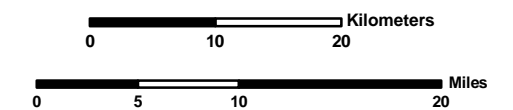

EAGLE LAKE FIELD OFFICE
Proposed Resource Management Plan / Final EIS

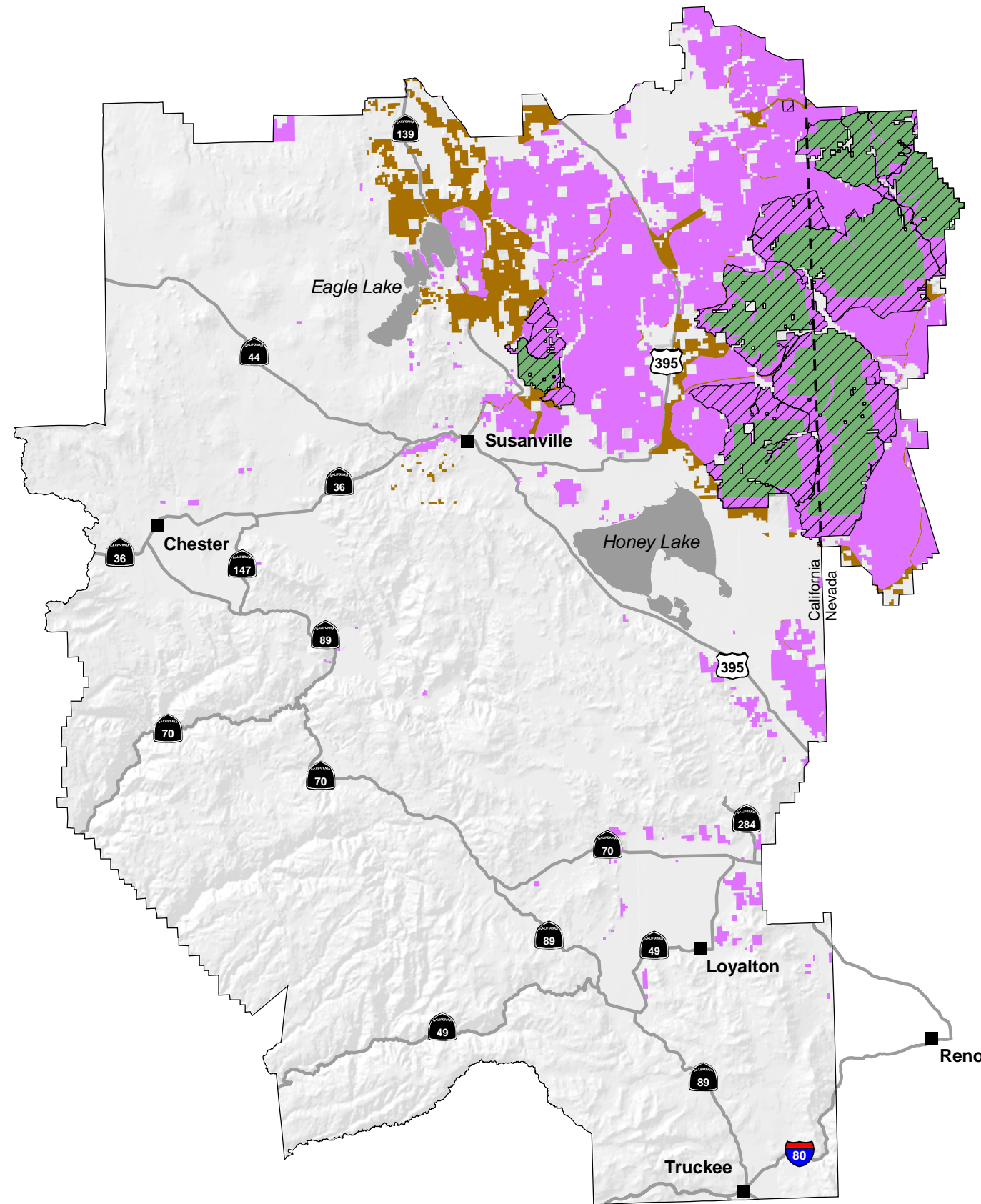


Fall 2006



No warranty is made by the Bureau of Land Management as to the accuracy, reliability, or completeness of these data for individual or aggregated use with other data. Original data was compiled from various sources. This information may not meet National Map Accuracy Standards. This product was developed through digital means and may be updated without notice.





MAP: REC-2
Recreation Opportunity Spectrum Classes

LEGEND

- Cities
- Highways
- Lakes
- Bureau of Land Management (BLM) Administered Lands
- Lands Other Than BLM

ROS Class

- Roaded Natural
- Primitive
- Backcountry
- ▨ Wilderness Study Areas

U.S. DEPARTMENT OF THE INTERIOR
Bureau of Land Management

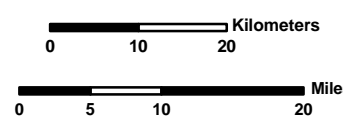
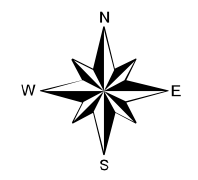
EAGLE LAKE FIELD OFFICE
Proposed Resource Management Plan / Final EIS



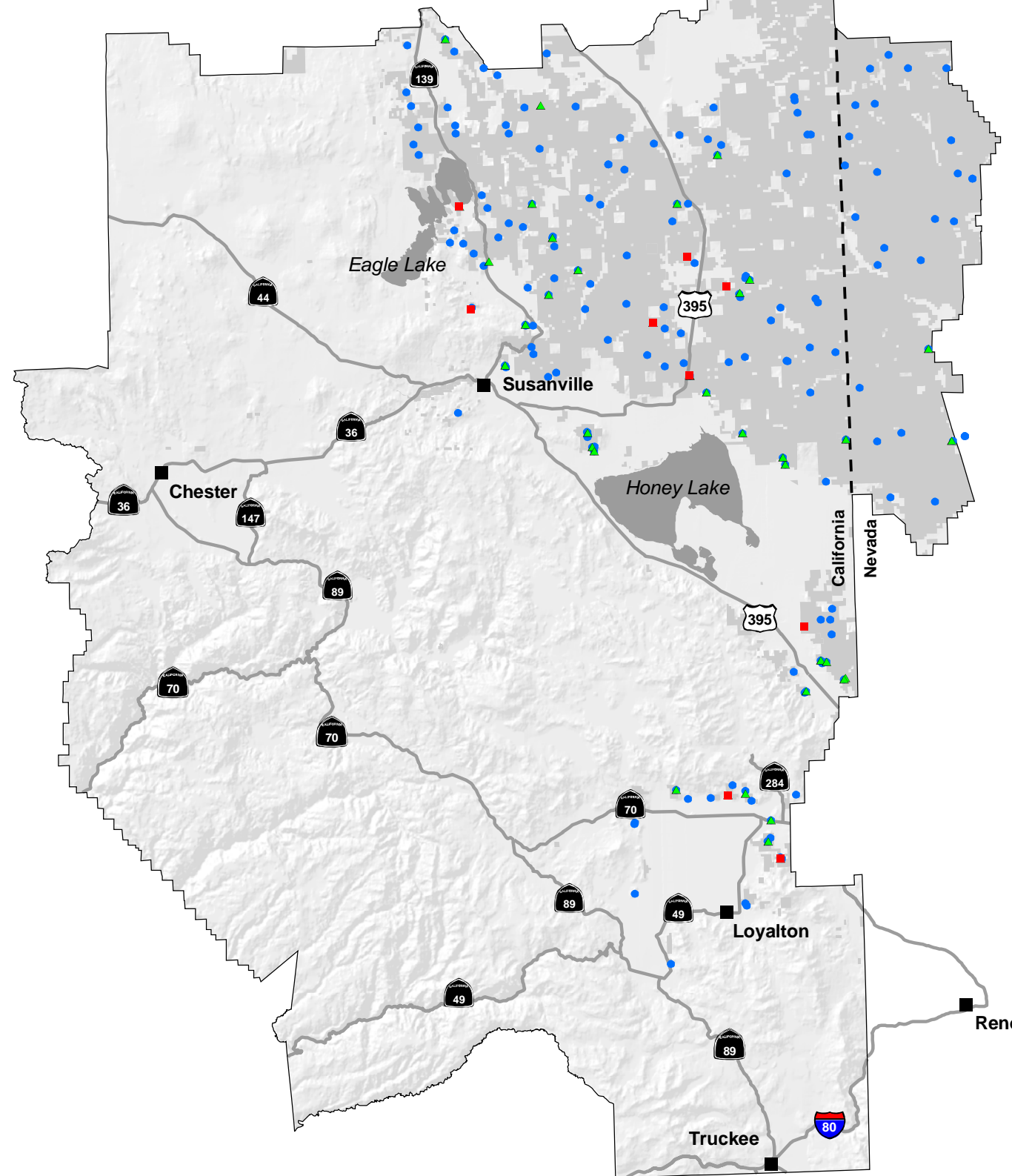
Fall 2006



No warranty is made by the Bureau of Land Management as to the accuracy, reliability, or completeness of these data for individual or aggregated use with other data. Original data was compiled from various sources. This information may not meet National Map Accuracy Standards. This product was developed through digital means and may be updated without notice.



MAP: SOIL-1
Soil / Site Stability Based on
Land Health Assessments



LEGEND

- Cities
- Highways
- Lakes
- Bureau of Land Management (BLM) Administered Lands
- Lands Other Than BLM

Land Health Assessment Ranking
(Deviation from what would be expected on a reference site)

- Soils Moderate to Extreme
- ▲ Soils Moderate
- Soils Slight

U.S. DEPARTMENT OF THE INTERIOR
Bureau of Land Management

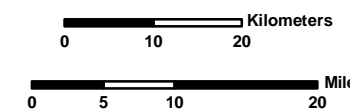

EAGLE LAKE FIELD OFFICE
Proposed Resource Management Plan / Final EIS



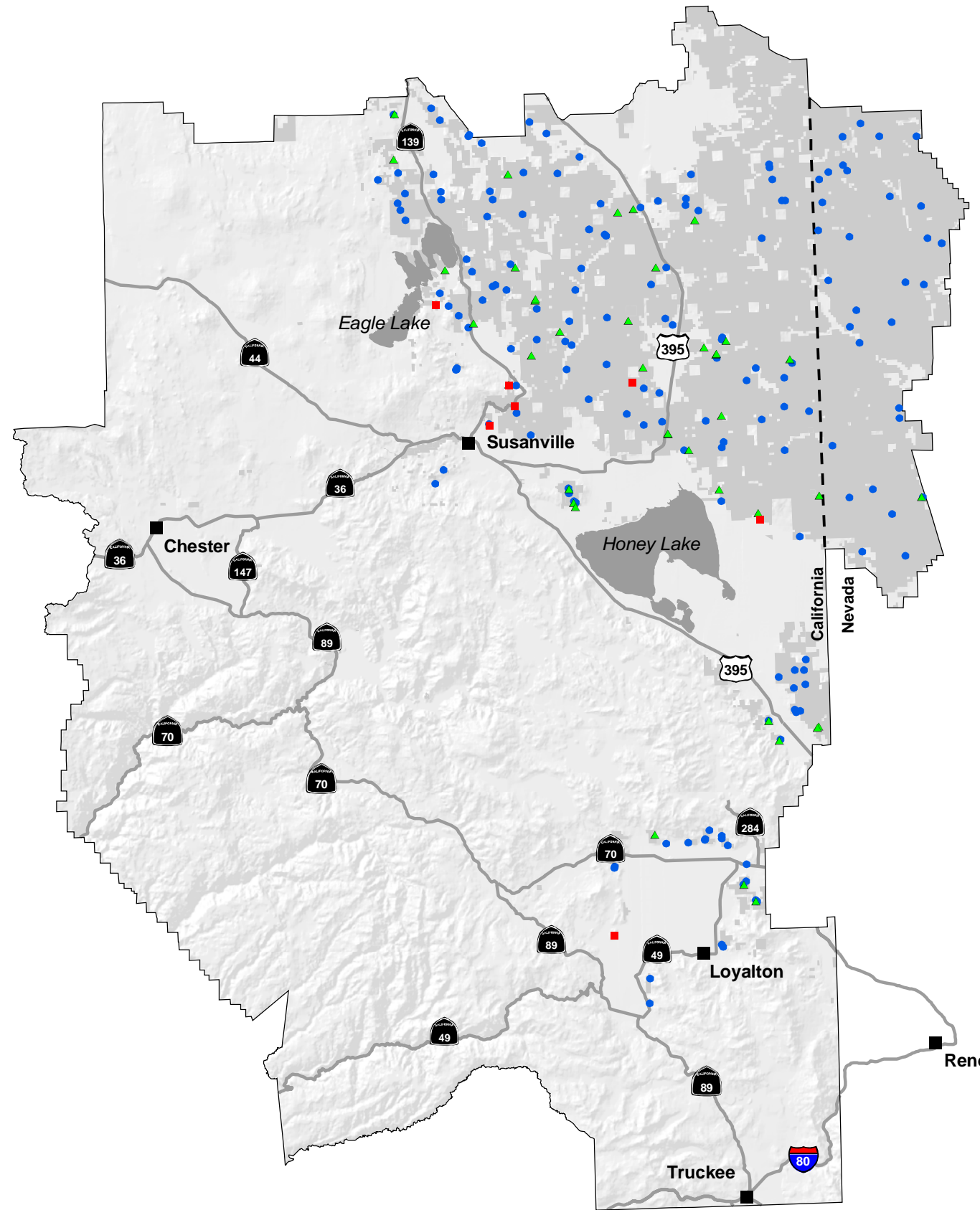
Fall 2006



No warranty is made by the Bureau of Land Management as to the accuracy, reliability, or completeness of these data for individual or aggregated use with other data. Original data was compiled from various sources. This information may not meet National Map Accuracy Standards. This product was developed through digital means and may be updated without notice.



MAP: SOIL-2
 Upland Hydrologic Function
 Based on Land Health Assessments



LEGEND

- Cities
- Highways
- Lakes
- Bureau of Land Management (BLM) Administered Lands
- Lands Other Than BLM

Land Health Assessment Ranking
 (Deviation from what would be expected on a reference site)

- Soils Moderate to Extreme
- ▲ Soils Moderate
- Soils Slight

U.S. DEPARTMENT OF THE INTERIOR
Bureau of Land Management


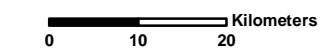
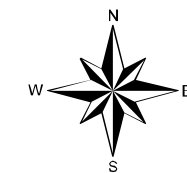
EAGLE LAKE FIELD OFFICE
Proposed Resource Management Plan / Final EIS



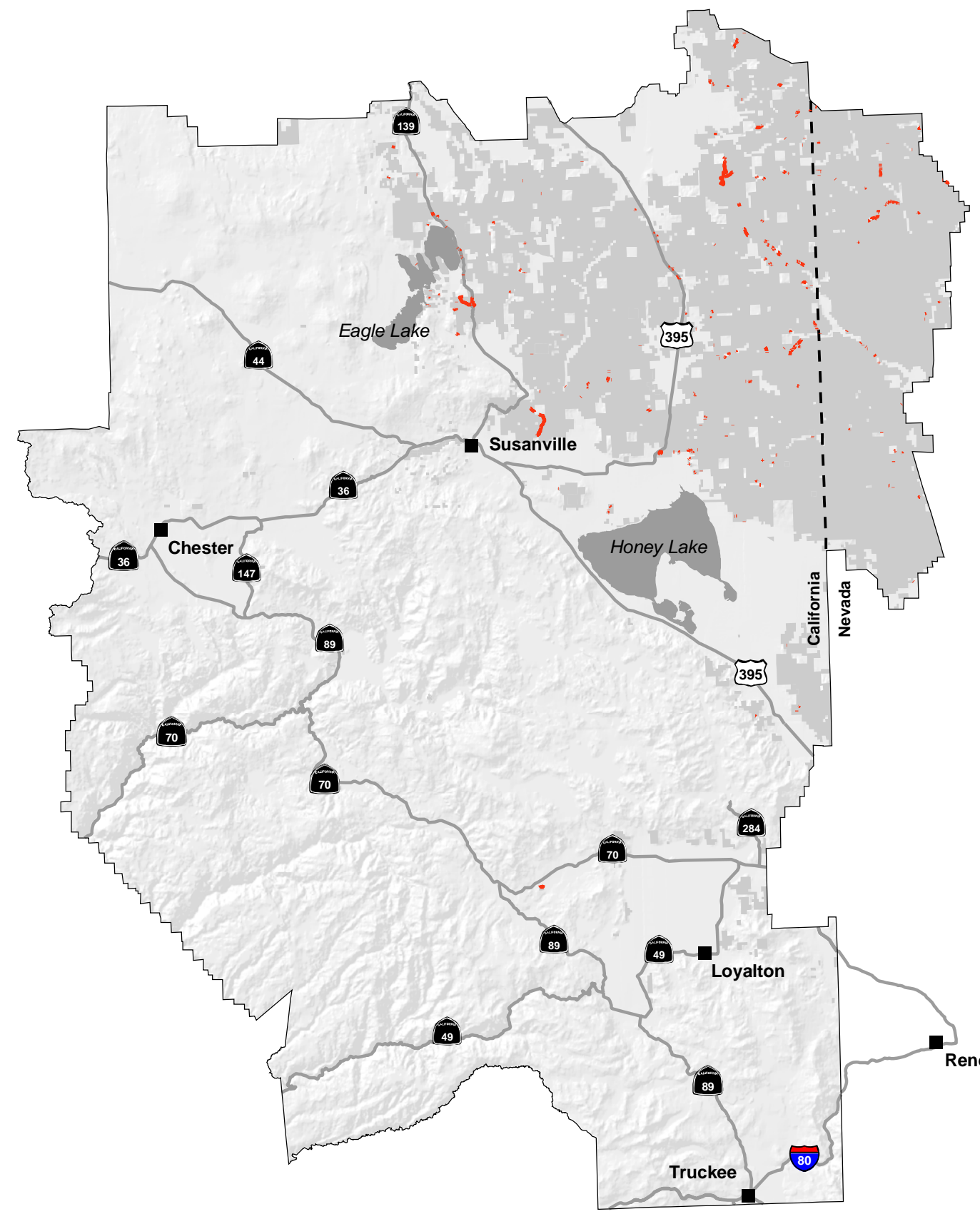
Fall 2006



No warranty is made by the Bureau of Land Management as to the accuracy, reliability, or completeness of these data for individual or aggregated use with other data. Original data was compiled from various sources. This information may not meet National Map Accuracy Standards. This product was developed through digital means and may be updated without notice.



MAP: SOIL-3
 Roads within Sensitive
 Resource Sediment Buffer Areas



LEGEND

- Cities
- Highways
- Lakes
- Bureau of Land Management (BLM) Administered Lands
- Lands Other Than BLM

Roads within 100 feet of Sensitive Resource Areas

**U.S. DEPARTMENT OF THE INTERIOR
 Bureau of Land Management**

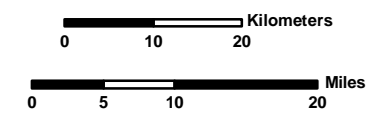
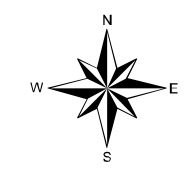
**EAGLE LAKE FIELD OFFICE
 Proposed Resource Management Plan / Final EIS**

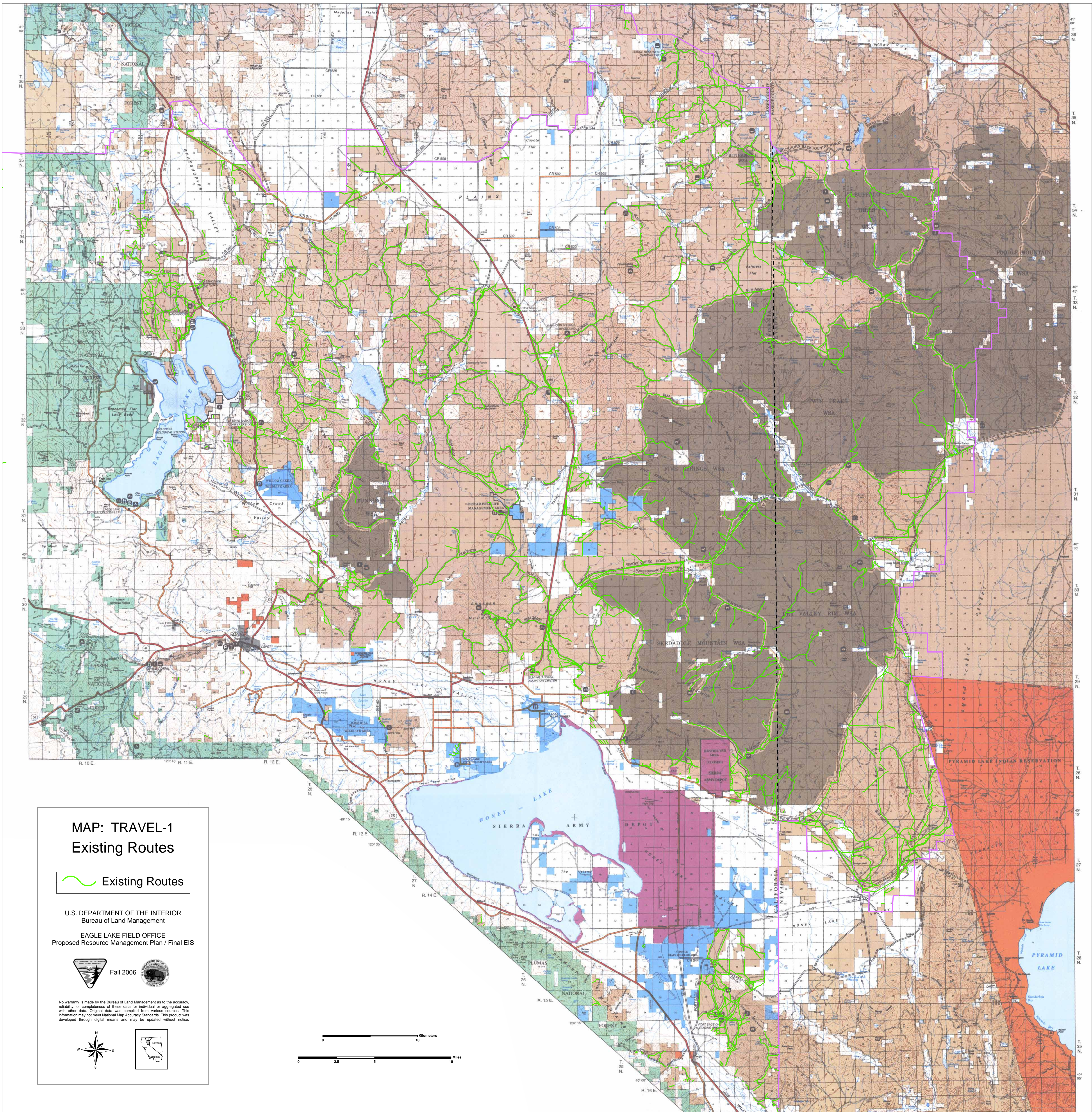


Fall 2006



No warranty is made by the Bureau of Land Management as to the accuracy, reliability, or completeness of these data for individual or aggregated use with other data. Original data was compiled from various sources. This information may not meet National Map Accuracy Standards. This product was developed through digital means and may be updated without notice.





**MAP: TRAVEL-1
Existing Routes**

 Existing Routes

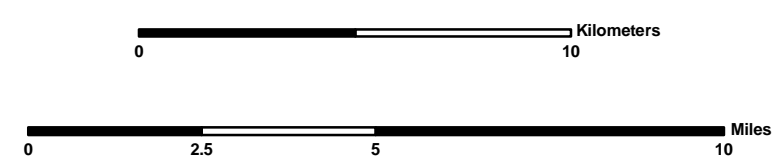
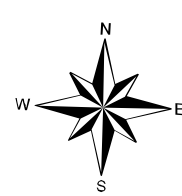
U.S. DEPARTMENT OF THE INTERIOR
Bureau of Land Management
EAGLE LAKE FIELD OFFICE
Proposed Resource Management Plan / Final EIS



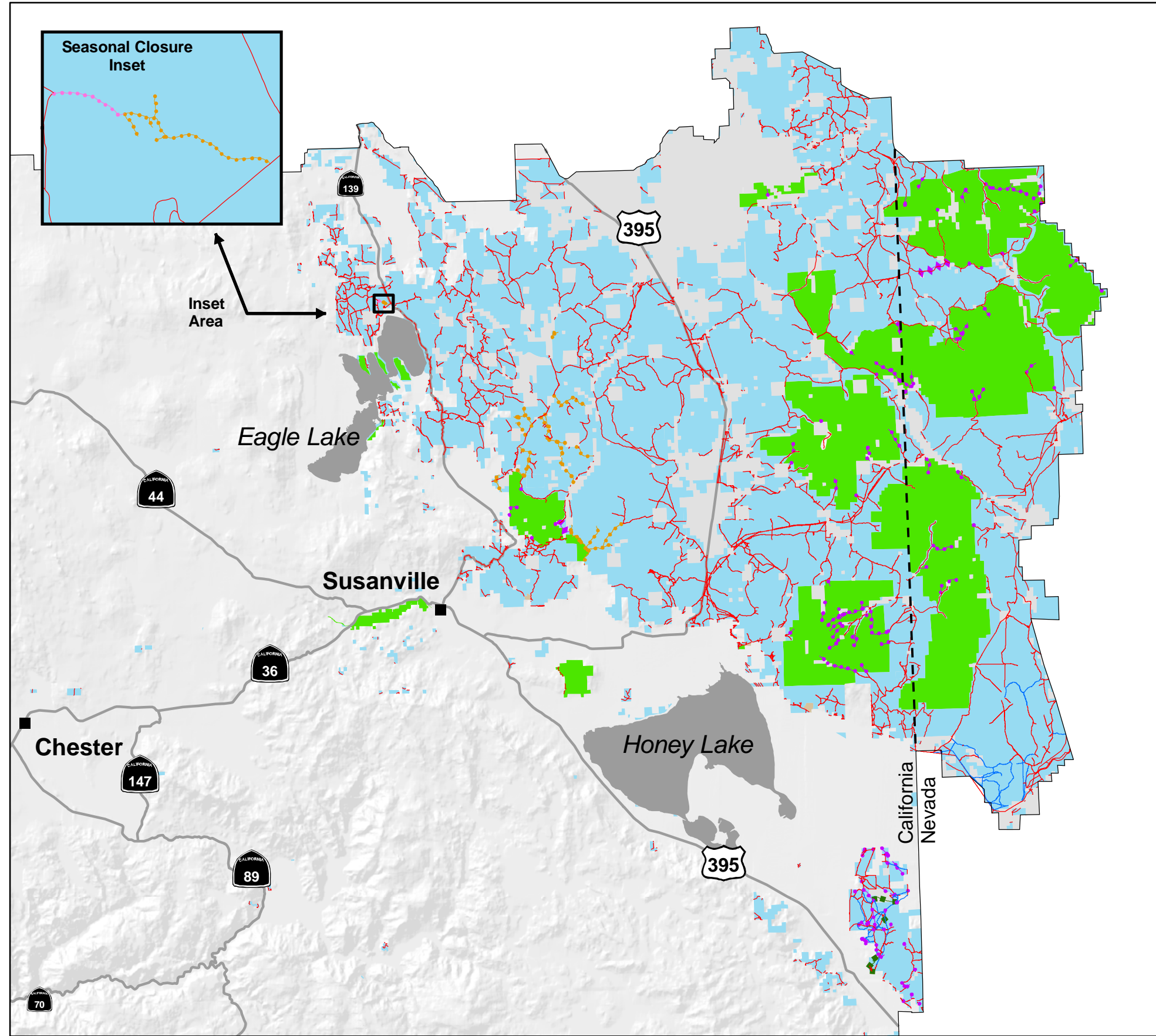
Fall 2006



No warranty is made by the Bureau of Land Management as to the accuracy, reliability, or completeness of these data for individual or aggregated use with other data. Original data was compiled from various sources. This information may not meet National Map Accuracy Standards. This product was developed through digital means and may be updated without notice.



MAP: TRAVEL- 2
 Off-Highway Vehicle Area
 and Route Designations



LEGEND

- Cities
- Highways
- Lakes
- Lands Other Than BLM

ROUTES

- Closure - Permanent
- Closure Seasonal - Dec 1 to Aug 31
- Closure Seasonal - Jan 1 to Apr 15
- Designated Route - 4 Wheel Drive
- Designated Route - ATV
- ◆◆◆ Route Construction - 4 Wheel Drive
- ◆◆◆ Route Construction - ATV

OFF-HIGHWAY VEHICLE AREA DESIGNATIONS

- Open
- Limited to Designated Routes
- Closed

U.S. DEPARTMENT OF THE INTERIOR
 Bureau of Land Management

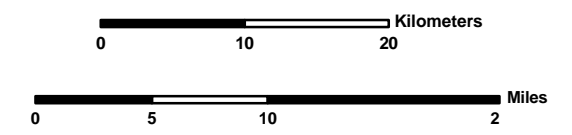
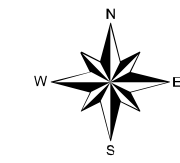
EAGLE LAKE FIELD OFFICE
 Proposed Resource Management Plan / Final EIS



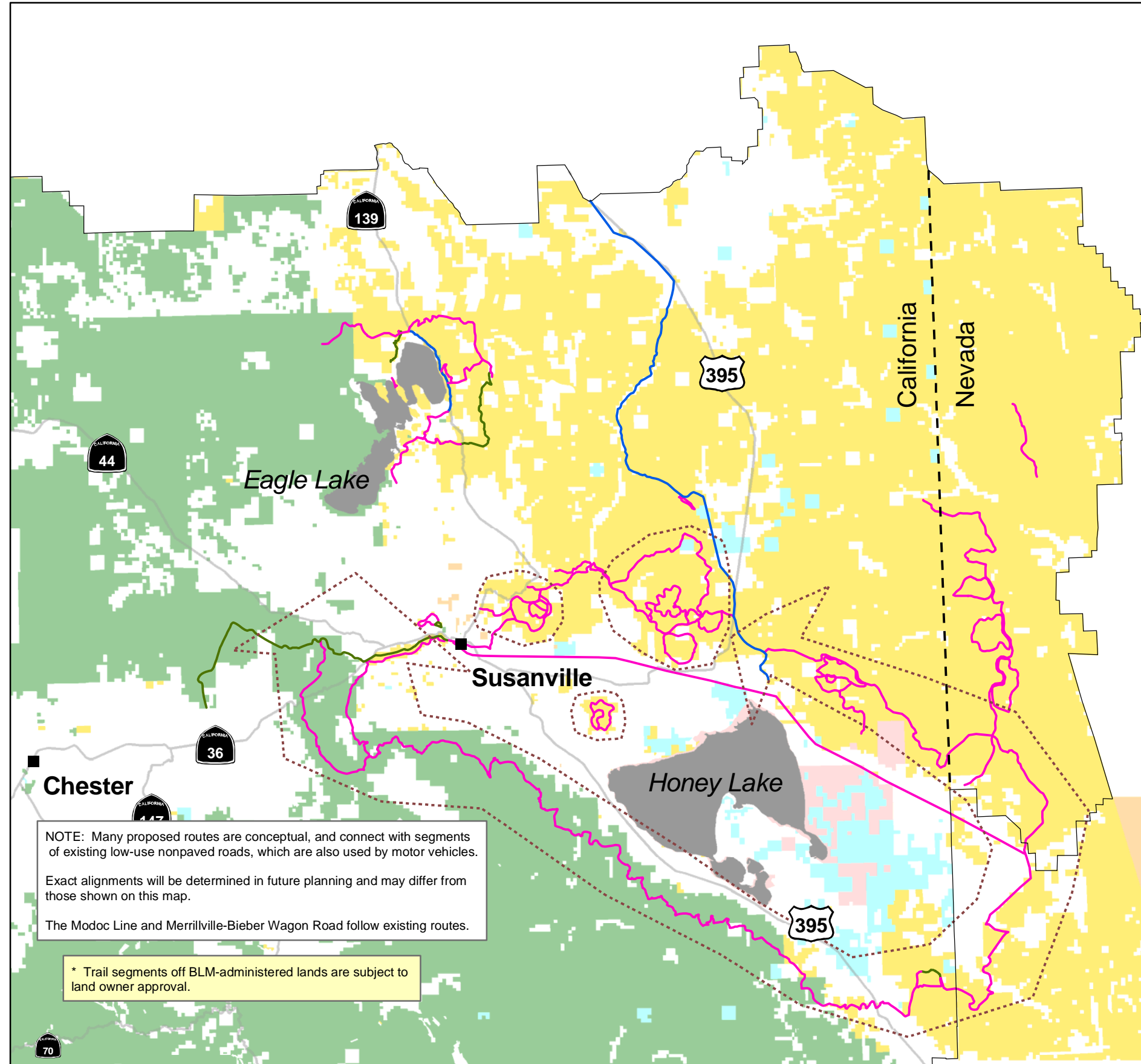
Fall 2006



No warranty is made by the Bureau of Land Management as to the accuracy, reliability, or completeness of these data for individual or aggregated use with other data. Original data was compiled from various sources. This information may not meet National Map Accuracy Standards. This product was developed through digital means and may be updated without notice.



MAP: TRAVEL-3
Non-Motorized Trails



LEGEND

- Cities
- Highways
- Lakes

Trail Status

- Conceptual Trails Area
- ~ Existing
- ~ Proposed
- ~ Proposed/Existing Route

Ownership *

- Bureau of Land Management
- Forest Service
- Military
- State Lands
- Indian Lands

U.S. DEPARTMENT OF THE INTERIOR
Bureau of Land Management

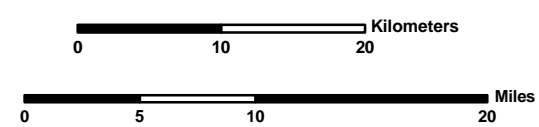

EAGLE LAKE FIELD OFFICE
Proposed Resource Management Plan / Final EIS



Fall 2006



No warranty is made by the Bureau of Land Management as to the accuracy, reliability, or completeness of these data for individual or aggregated use with other data. Original data was compiled from various sources. This information may not meet National Map Accuracy Standards. This product was developed through digital means and may be updated without notice.

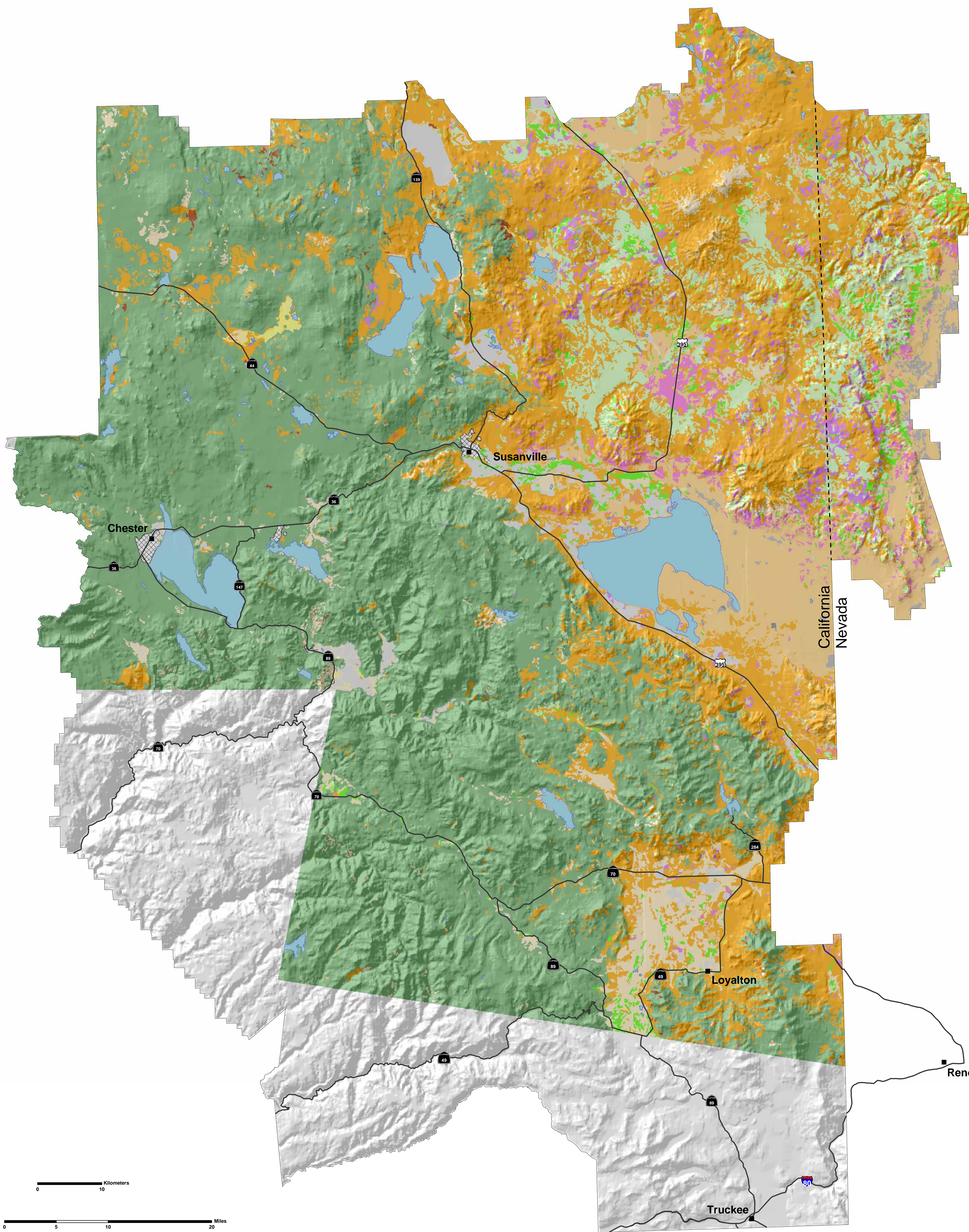


NOTE: Many proposed routes are conceptual, and connect with segments of existing low-use nonpaved roads, which are also used by motor vehicles.

Exact alignments will be determined in future planning and may differ from those shown on this map.

The Modoc Line and Merrillville-Bieber Wagon Road follow existing routes.

* Trail segments off BLM-administered lands are subject to land owner approval.



**MAP: VEG-1
Vegetation Classes**

LEGEND

- Cities
- Highways
- ▨ Lands Other Than BLM

Vegetation Classes

- Herbaceous and Grassland Communities
- Low Sagebrush
- Basin Big Sagebrush
- Mountain Big Sagebrush
- Wyoming Big Sagebrush
- Mixed Desert Shrub
- Mixed Great Basin Shrub
- Aspen - Riparian Shrub
- Mountain Mahogany
- Coniferous Forest and Juniper Woodland
- Pasture/Croplands
- Dry Lakebed/Alkali Playa
- Rock/Bare Ground
- Urban or Densely Settled Areas
- Water

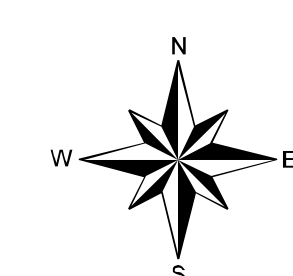
U.S. DEPARTMENT OF THE INTERIOR
Bureau of Land Management
EAGLE LAKE FIELD OFFICE
Proposed Resource Management Plan / Final EIS



Fall 2006

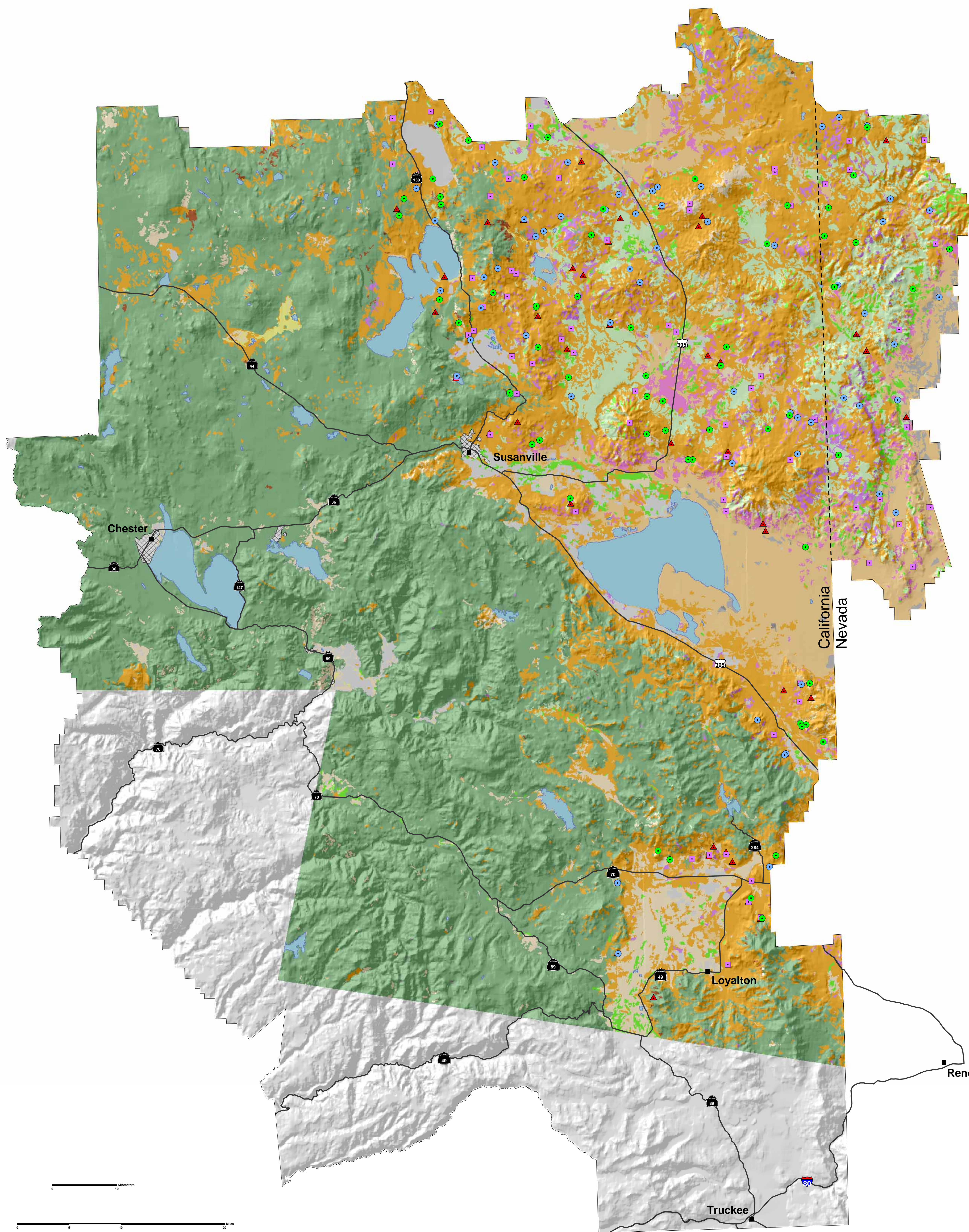


No warranty is made by the Bureau of Land Management as to the accuracy, reliability, or completeness of these data for individual or aggregated use with other data. Original data was compiled from various sources. This information may not meet National Map Accuracy Standards. This product was developed through digital means and may be updated without notice.



Data Source: Tetra Tech Vegetation Inventory,
February 2004.

Minimum Mapping Unit: 20 Acres



MAP: VEG-2
Biotic Integrity Based on
Land Health Assessments

LEGEND

- Cities
- Highways
- ▨ Lands Other Than BLM

Land Health Assessment Ranking

- Healthy
- Healthy/Lacking Key Attributes
- At Risk
- ▲ Unhealthy

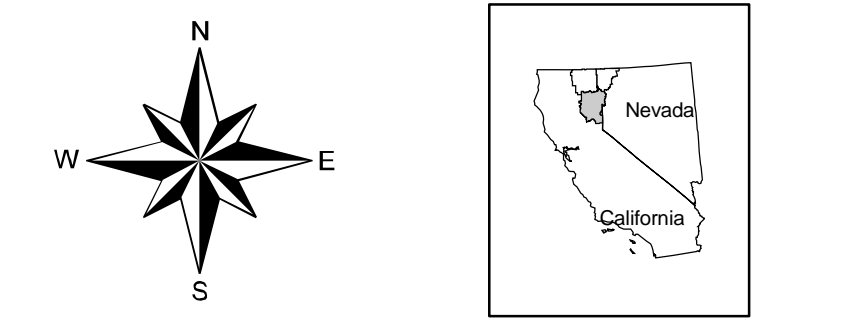
Vegetation Classes

- Herbaceous and Grassland Communities
- Low Sagebrush
- Basin Big Sagebrush
- Mountain Big Sagebrush
- Wyoming Big Sagebrush
- Mixed Desert Shrub
- Mixed Great Basin Shrub
- Aspen - Riparian Shrub
- Mountain Mahogany
- Coniferous Forest and Juniper Woodland
- Pasture/Croplands
- Dry Lakebed/Alkali Playa
- Rock/Bare Ground
- Urban or Densely Settled Areas
- Water

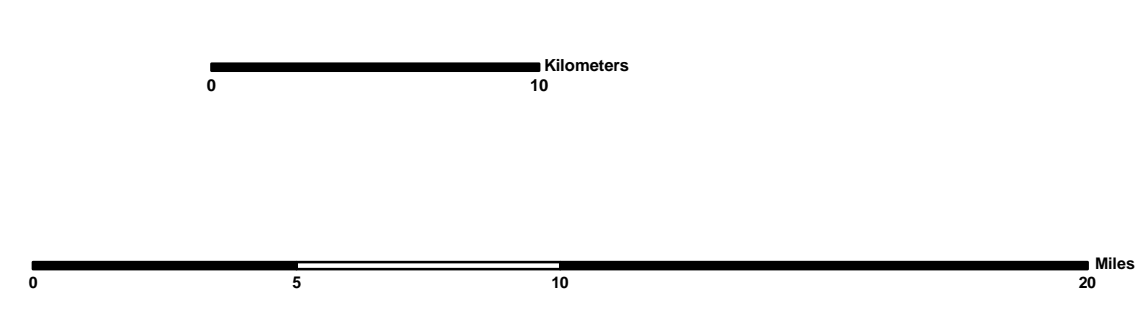
U.S. DEPARTMENT OF THE INTERIOR
 Bureau of Land Management
 EAGLE LAKE FIELD OFFICE
 Proposed Resource Management Plan / Final EIS



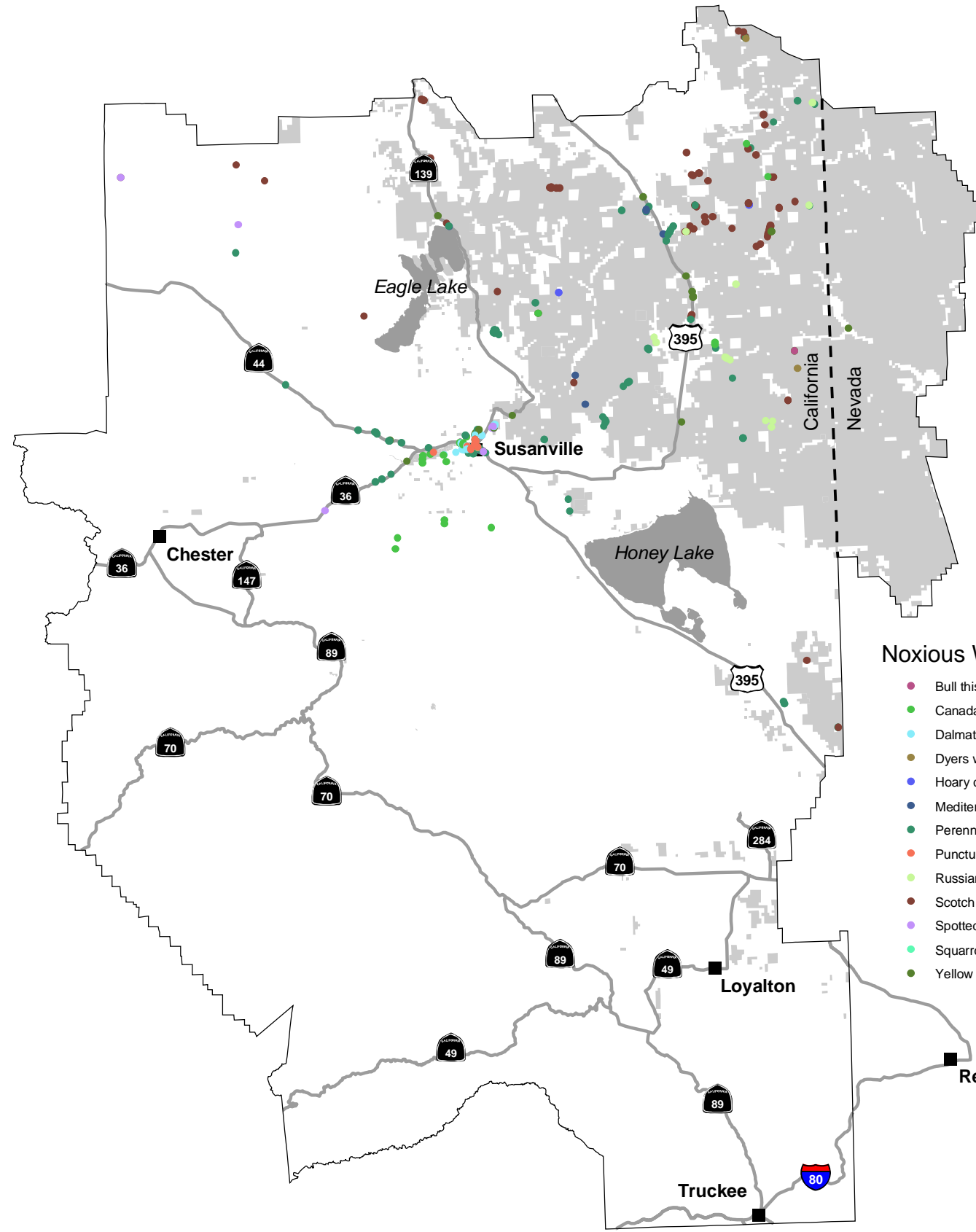
No warranty is made by the Bureau of Land Management as to the accuracy, reliability, or completeness of these data for individual or aggregated use with other data. Original data was compiled from various sources. This information may not meet National Map Accuracy Standards. This product was developed through digital means and may be updated without notice.



Minimum Mapping Unit: 20 Acres



MAP: VEG-3
Noxious Weed Infestation Sites



Noxious Weed Infestation Sites

- Bull thistle (*Cirsium vulgare*)
- Canada thistle (*Cirsium arvense*)
- Dalmatian toadflax (*Linaria dalmatica*)
- Dyers woad (*Isatis tinctoria*)
- Hoary cress (*Cardaria draba*)
- Mediterranean sage (*Salvia aethiopsis*)
- Perennial pepperweed (*Lepidium latifolium*)
- Puncturevine (*Tribulus terrestris*)
- Russian knapweed (*Acroptilon repens*)
- Scotch thistle (*Onopordum acanthium*)
- Spotted knapweed (*Centaurea maculosa*)
- Squarrose knapweed (*Centaurea squarrosa*)
- Yellow starthistle (*Centaurea solstitialis*)

LEGEND

- Cities
- Highways
- Lakes
- Bureau of Land Management (BLM) Administered Lands
- Lands Other Than BLM


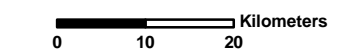
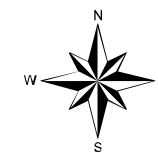
U.S. DEPARTMENT OF THE INTERIOR
Bureau of Land Management
EAGLE LAKE FIELD OFFICE
Proposed Resource Management Plan / Final EIS



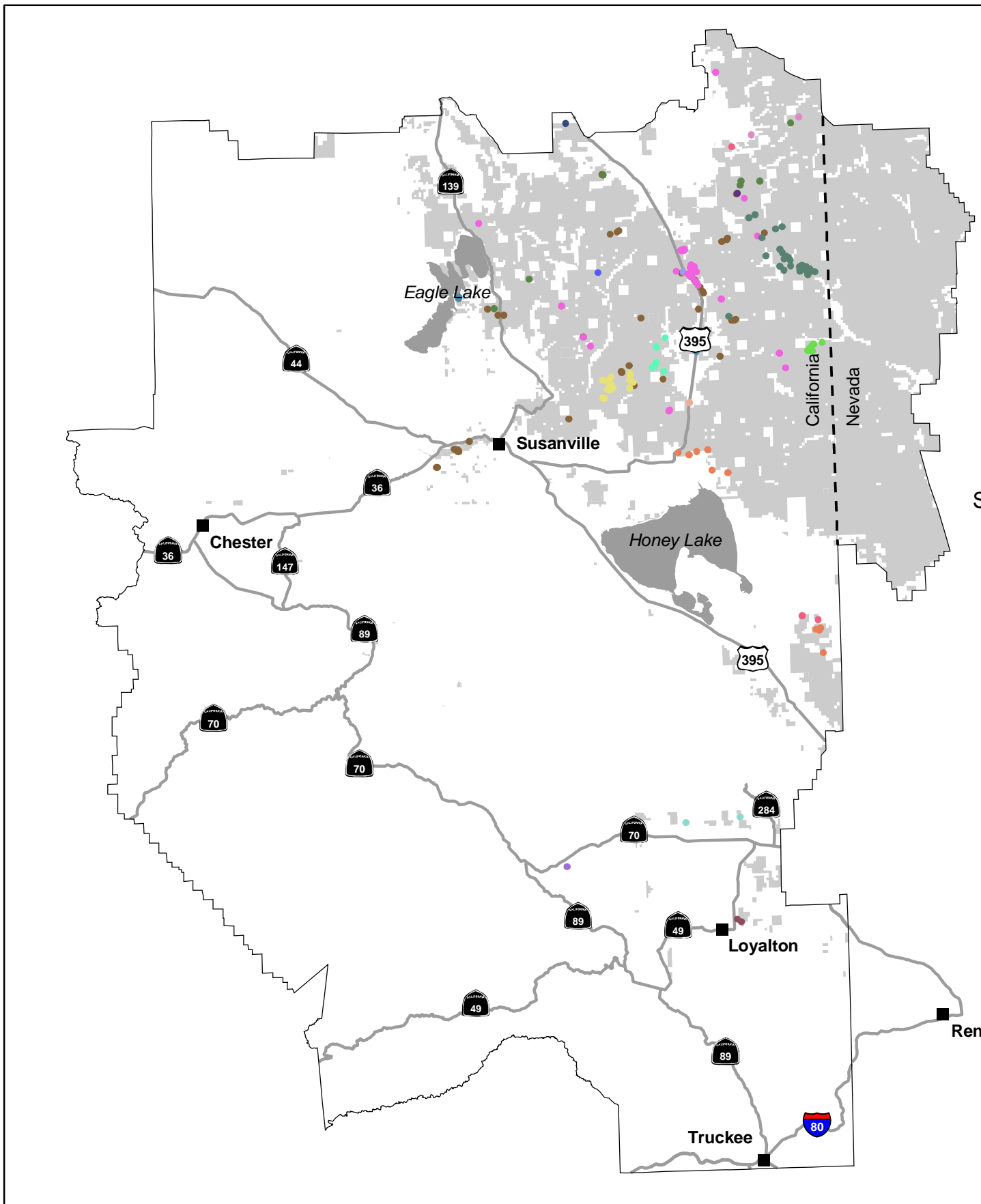
Fall 2006



No warranty is made by the Bureau of Land Management as to the accuracy, reliability, or completeness of these data for individual or aggregated use with other data. Original data was compiled from various sources. This information may not meet National Map Accuracy Standards. This product was developed through digital means and may be updated without notice.



MAP: VEG-4
Special Status Plants



Special Status Plants

- Purple loco (*Astragalus agrestis*)
- Silverleaf milkvetch (*Astragalus argophyllus* var. *argophyllus*)
- Geyer's milkvetch (*Astragalus geyeri* var. *geyeri*)
- Ramhorn milkvetch (*Astragalus pulsiferae* var. *coronensis*)
- Ames' milkvetch (*Astragalus pulsiferae* var. *pulsiferae*)
- Ornate dalea (*Dalea ornata*)
- Bogg's Lake hedge (*Gratiola heterosepala*)
- Baker's globe mallow (*Iliamna bakeni*)
- Sierra Valley ivesia (*Ivesia aperta*)
- Sagebrush loeflingia (*Loeflingia squarrosa*)
- Ephemeral monkeyflower (*Mimulus evanescens*)
- Little ricegrass (*Oryzopsis exigua*)
- Dwarf lousewort (*Pedicularis centranthera*)
- Susanville penstemon (*Penstemon sudans*)
- Playa phacelia (*Phacelia inundata*)
- William's combleaf (*Polyctenium williamsiae*)
- Sticky pyrocoma (*Pyrocoma lucida*)
- Holmgren's skullcap (*Scutellaria holmgreniorum*)
- Howell's thelypody (*Thelypodium howellii*)

LEGEND

- Cities
- Highways
- Lakes
- Bureau of Land Management (BLM) Administered Lands
- Lands Other Than BLM

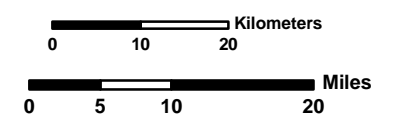
U.S. DEPARTMENT OF THE INTERIOR
Bureau of Land Management
EAGLE LAKE FIELD OFFICE
Proposed Resource Management Plan / Final EIS

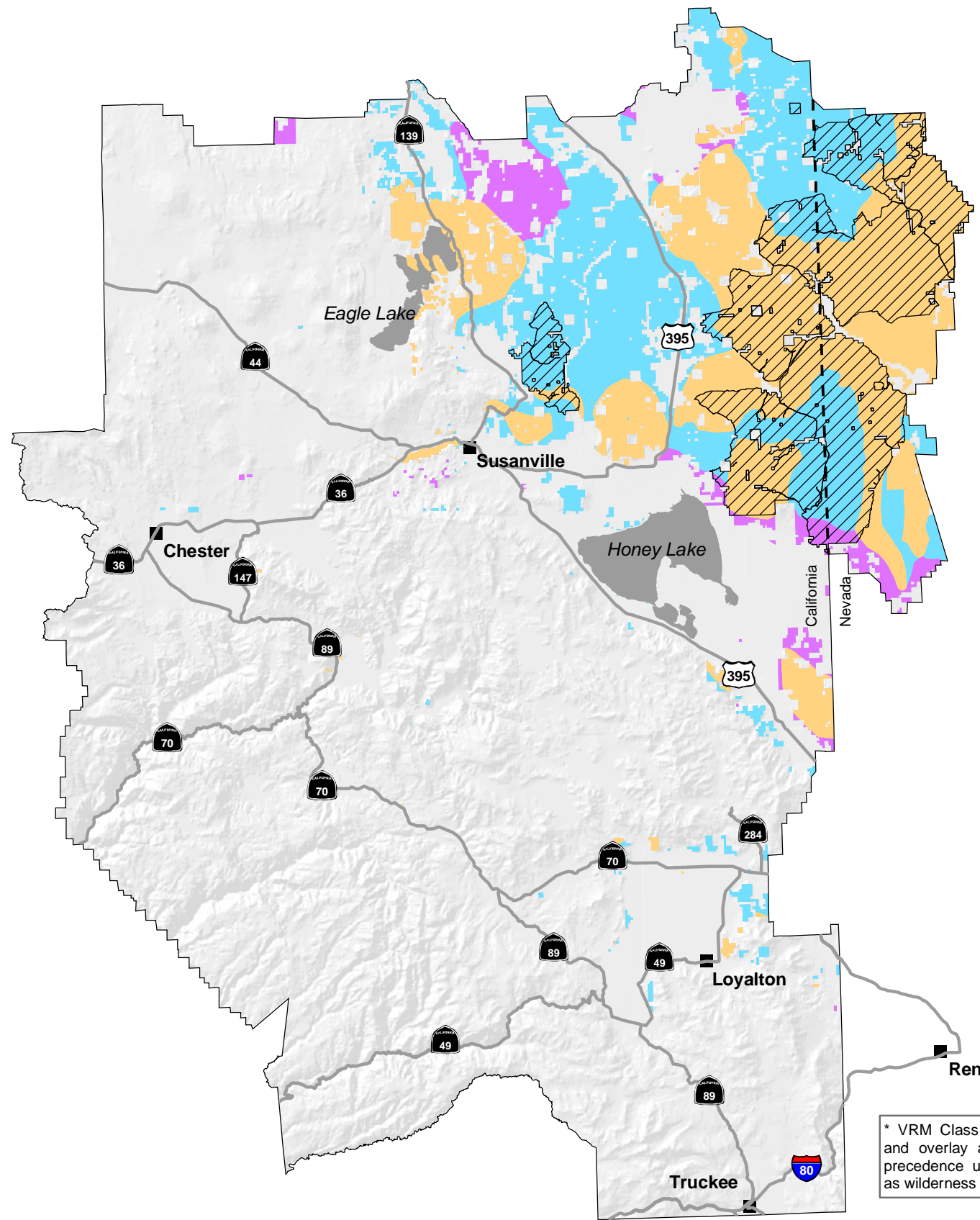


Fall 2006



No warranty is made by the Bureau of Land Management as to the accuracy, reliability, or completeness of these data for individual or aggregated use with other data. Original data was compiled from various sources. This information may not meet National Map Accuracy Standards. This product was developed through digital means and may be updated without notice.





* VRM Class I objectives apply to all WSAs and overlay all of the other classes, taking precedence until Congress designates WSAs as wilderness or removes the WSA designations.

MAP: VRM-1
 Visual Resource Management Classes

LEGEND

- Cities
- Highways
- Lakes
- Bureau of Land Management (BLM) Administered Lands
- Lands Other Than BLM

VRM Class Designations

- II
- III
- IV

▨ Wilderness Study Areas *
 (Managed as Class I under Interim Policy)

U.S. DEPARTMENT OF THE INTERIOR
 Bureau of Land Management

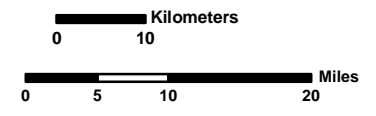

EAGLE LAKE FIELD OFFICE
 Proposed Resource Management Plan / Final EIS



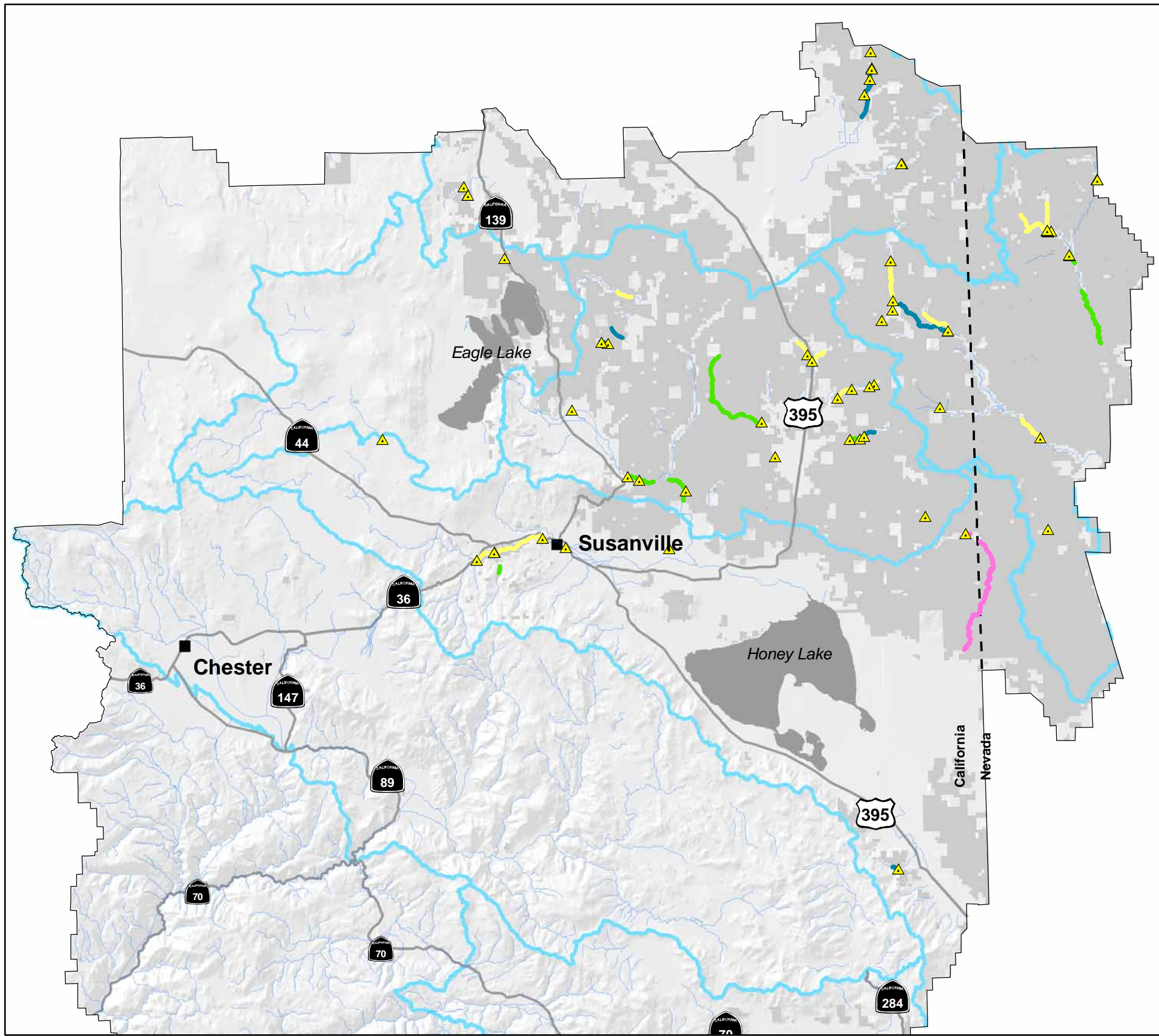
Fall 2006



No warranty is made by the Bureau of Land Management as to the accuracy, reliability, or completeness of these data for individual or aggregated use with other data. Original data was compiled from various sources. This information may not meet National Map Accuracy Standards. This product was developed through digital means and may be updated without notice.



MAP: WATER-1
Water Quality Status



LEGEND

- Cities
- Highways
- Lakes
- Bureau of Land Management (BLM) Administered Lands
- Lands Other Than BLM
- ▲ Water Quality Stations
- ~ Streams
- Watershed Boundaries

Water Quality Based on State Standards

- Meets Standard
- At Risk of Not Meeting Standard
- Does Not Meet Standard
- Impaired Waterbody

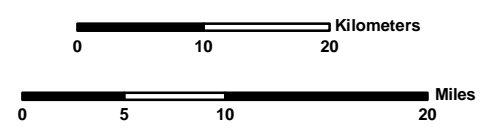
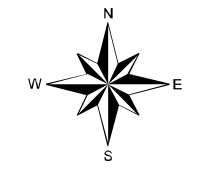
U.S. DEPARTMENT OF THE INTERIOR
Bureau of Land Management
EAGLE LAKE FIELD OFFICE
Proposed Resource Management Plan / Final EIS

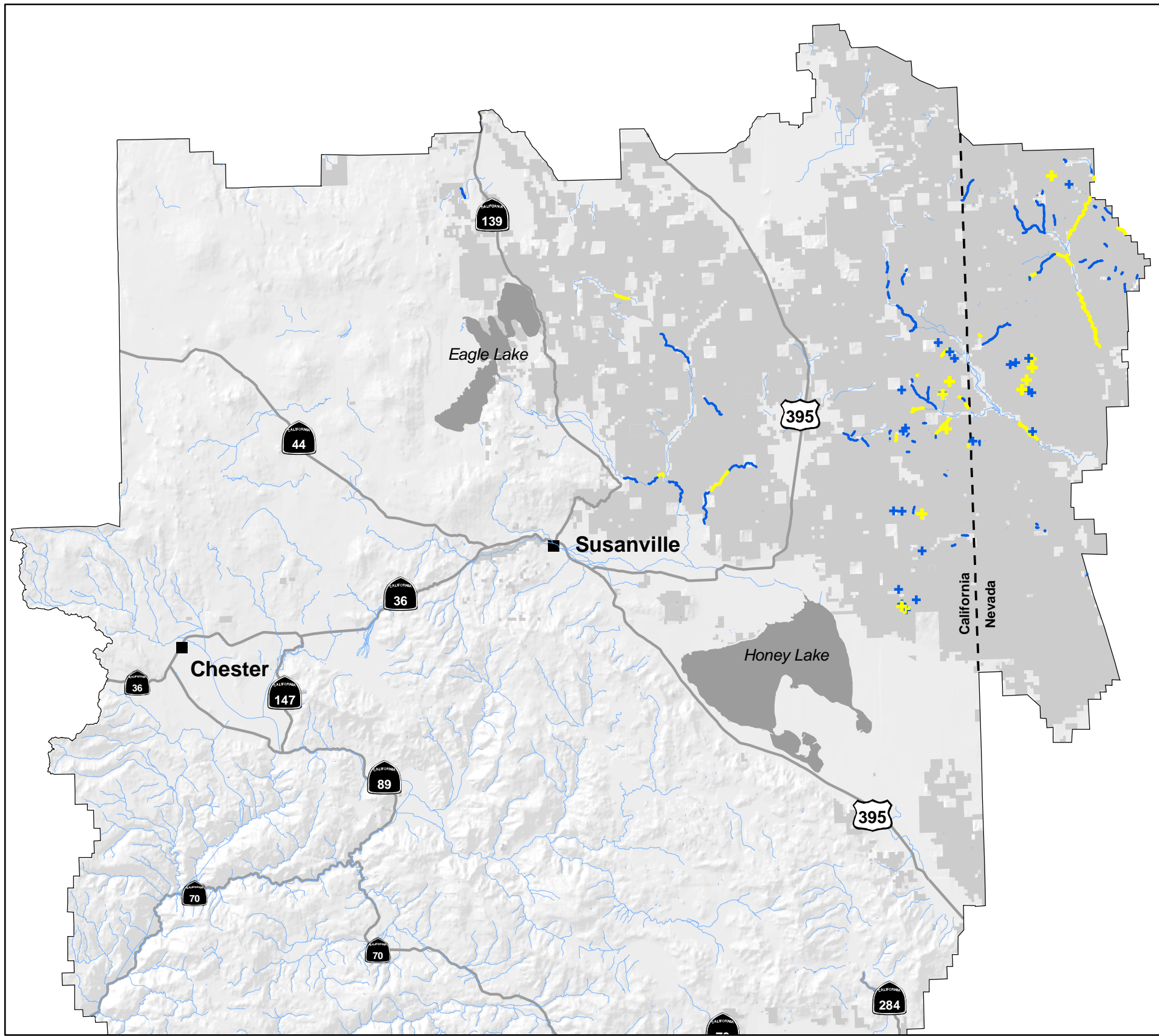


Fall 2006



No warranty is made by the Bureau of Land Management as to the accuracy, reliability, or completeness of these data for individual or aggregated use with other data. Original data was compiled from various sources. This information may not meet National Map Accuracy Standards. This product was developed through digital means and may be updated without notice.





MAP: WATER-2
Riparian Functioning Condition

LEGEND

- Cities
- Highways
- Lakes
- Bureau of Land Management (BLM) Administered Lands
- Lands Other Than BLM

- ✚ — Functioning at Risk
- ✚ — Properly Functioning Condition

U.S. DEPARTMENT OF THE INTERIOR
Bureau of Land Management

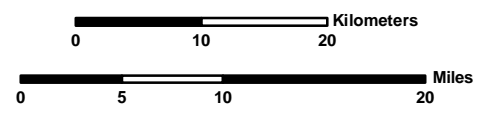

EAGLE LAKE FIELD OFFICE
Proposed Resource Management Plan / Final EIS



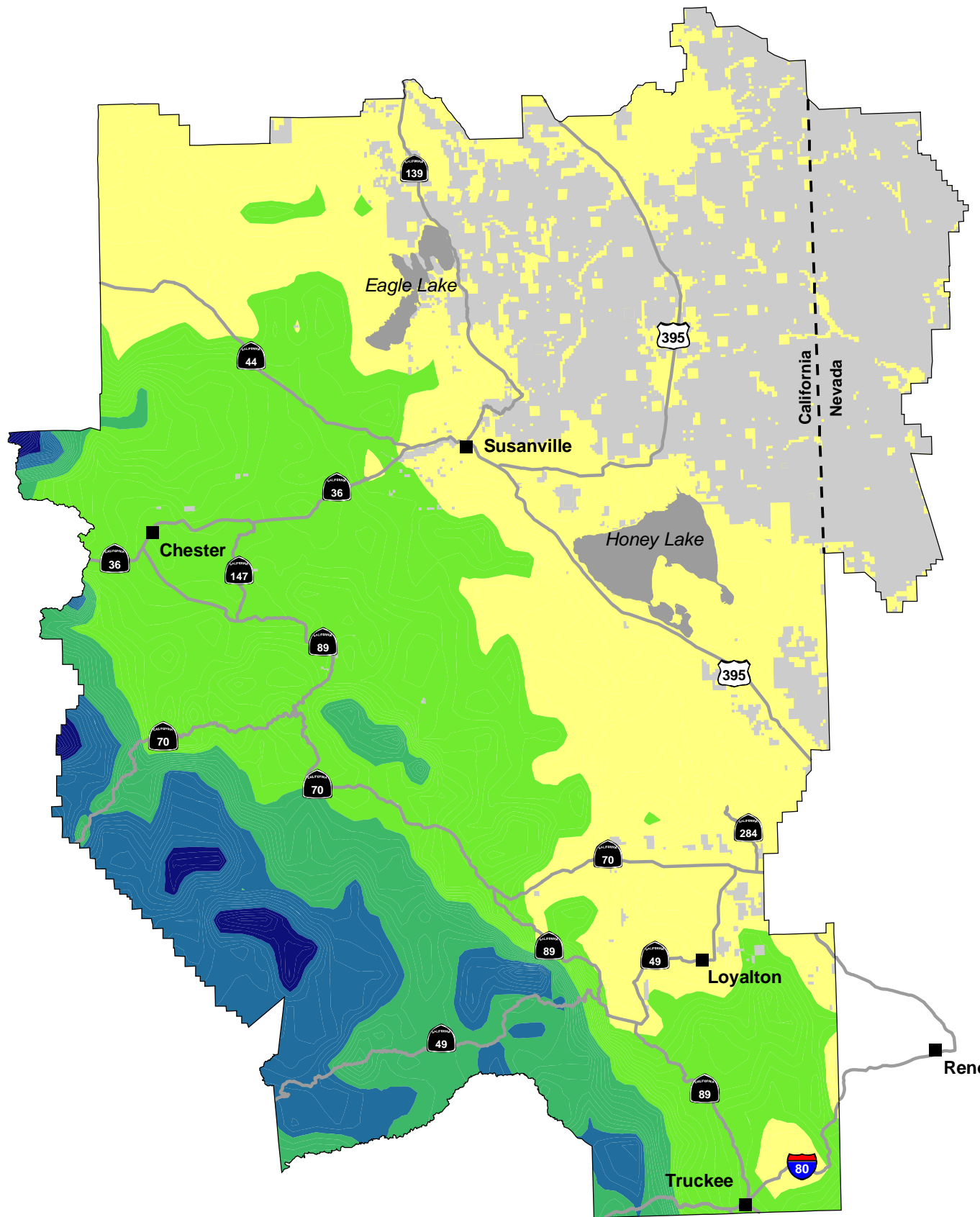
Fall 2006



No warranty is made by the Bureau of Land Management as to the accuracy, reliability, or completeness of these data for individual or aggregated use with other data. Original data was compiled from various sources. This information may not meet National Map Accuracy Standards. This product was developed through digital means and may be updated without notice.



MAP: WATER-3
Annual Precipitation
1961 - 1990



LEGEND

- Cities
- Highways
- Lakes
- Bureau of Land Management (BLM) Administered Lands
- Lands Other Than BLM

ANNUAL PRECIPITATION IN INCHES

Precipitation Range

- 7 - 27
- 28 - 49
- 51 - 67
- 68 - 83
- 84 - 109

U.S. DEPARTMENT OF THE INTERIOR
Bureau of Land Management

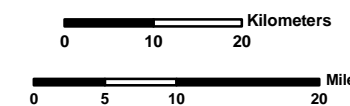
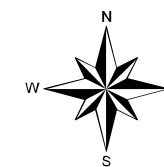
EAGLE LAKE FIELD OFFICE
Proposed Resource Management Plan / Final EIS



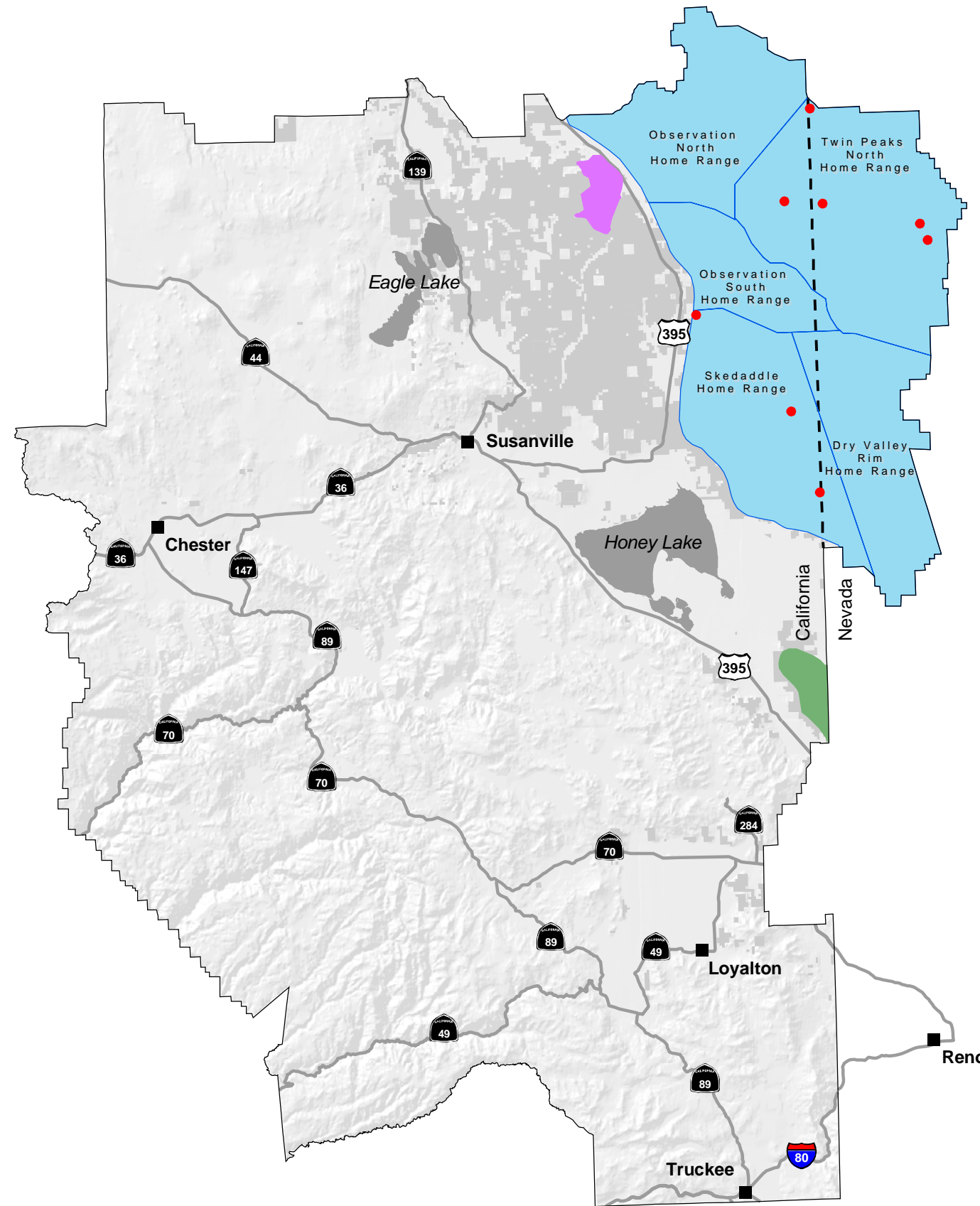
Fall 2006



No warranty is made by the Bureau of Land Management as to the accuracy, reliability, or completeness of these data for individual or aggregated use with other data. Original data was compiled from various sources. This information may not meet National Map Accuracy Standards. This product was developed through digital means and may be updated without notice.



MAP: WHB-1
 Wild Horse and Burro
 Herd Management Areas



LEGEND

- Cities
- Highways
- Lakes
- Bureau of Land Management (BLM) Administered Lands
- Lands Other Than BLM
- Approved Gather Sites

Herd Management Area

- Fort Sage
- New Ravendale
- Twin Peaks

U.S. DEPARTMENT OF THE INTERIOR
 Bureau of Land Management


EAGLE LAKE FIELD OFFICE
 Proposed Resource Management Plan / Final EIS



Fall 2006




No warranty is made by the Bureau of Land Management as to the accuracy, reliability, or completeness of these data for individual or aggregated use with other data. Original data was compiled from various sources. This information may not meet National Map Accuracy Standards. This product was developed through digital means and may be updated without notice.



**MAP: WL-1
Carson Wandering Skipper
Potential Habitat**

LEGEND

- Cities
- Highways
- Lakes
- Bureau of Land Management (BLM)
Administered Lands
- Lands Other Than BLM

 Potential Habitat

**U.S. DEPARTMENT OF THE INTERIOR
Bureau of Land Management**

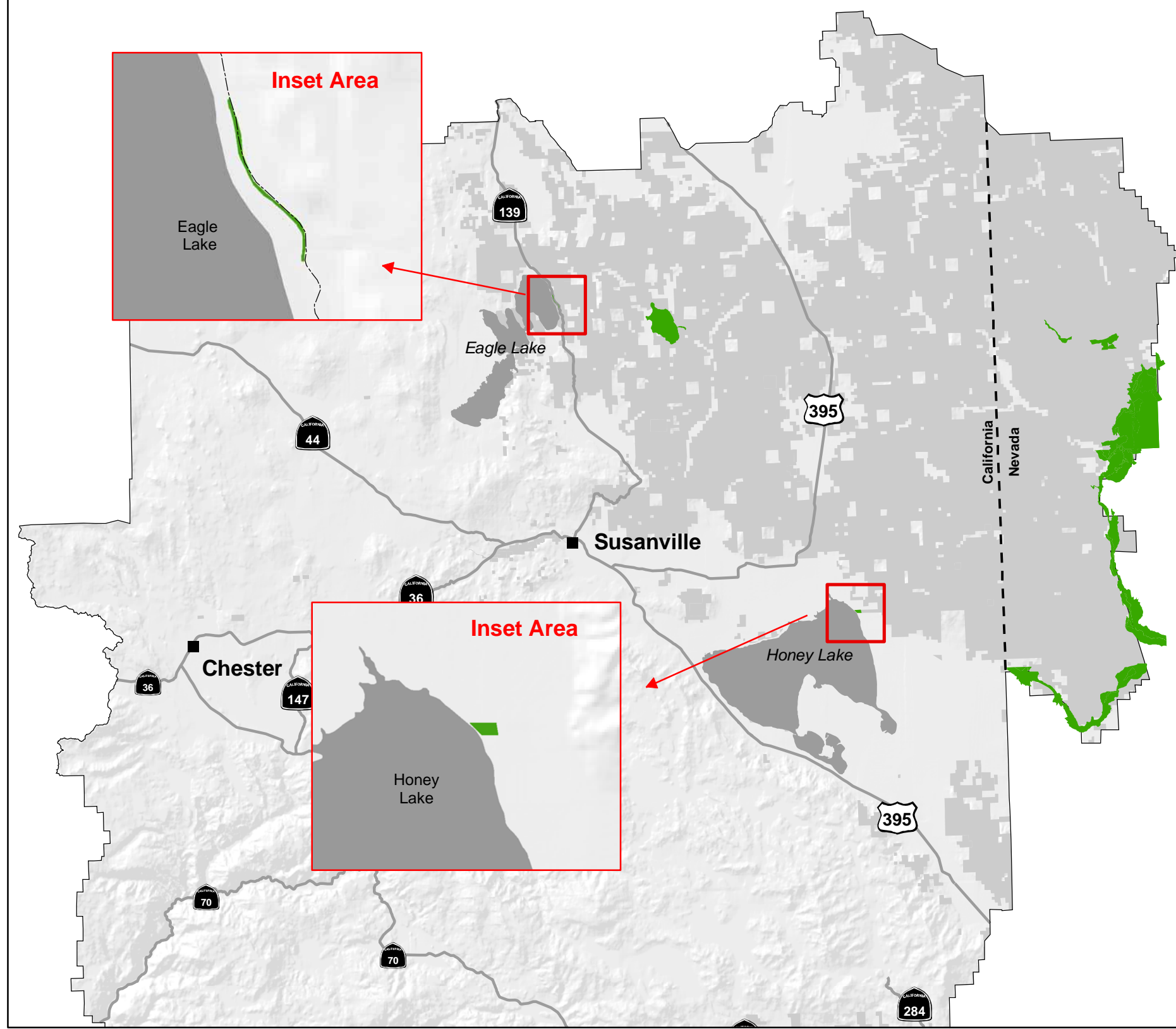
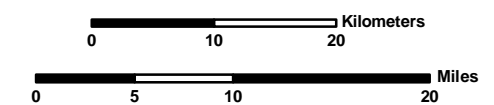
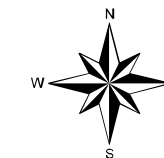
**EAGLE LAKE FIELD OFFICE
Proposed Resource Management Plan / Final EIS**



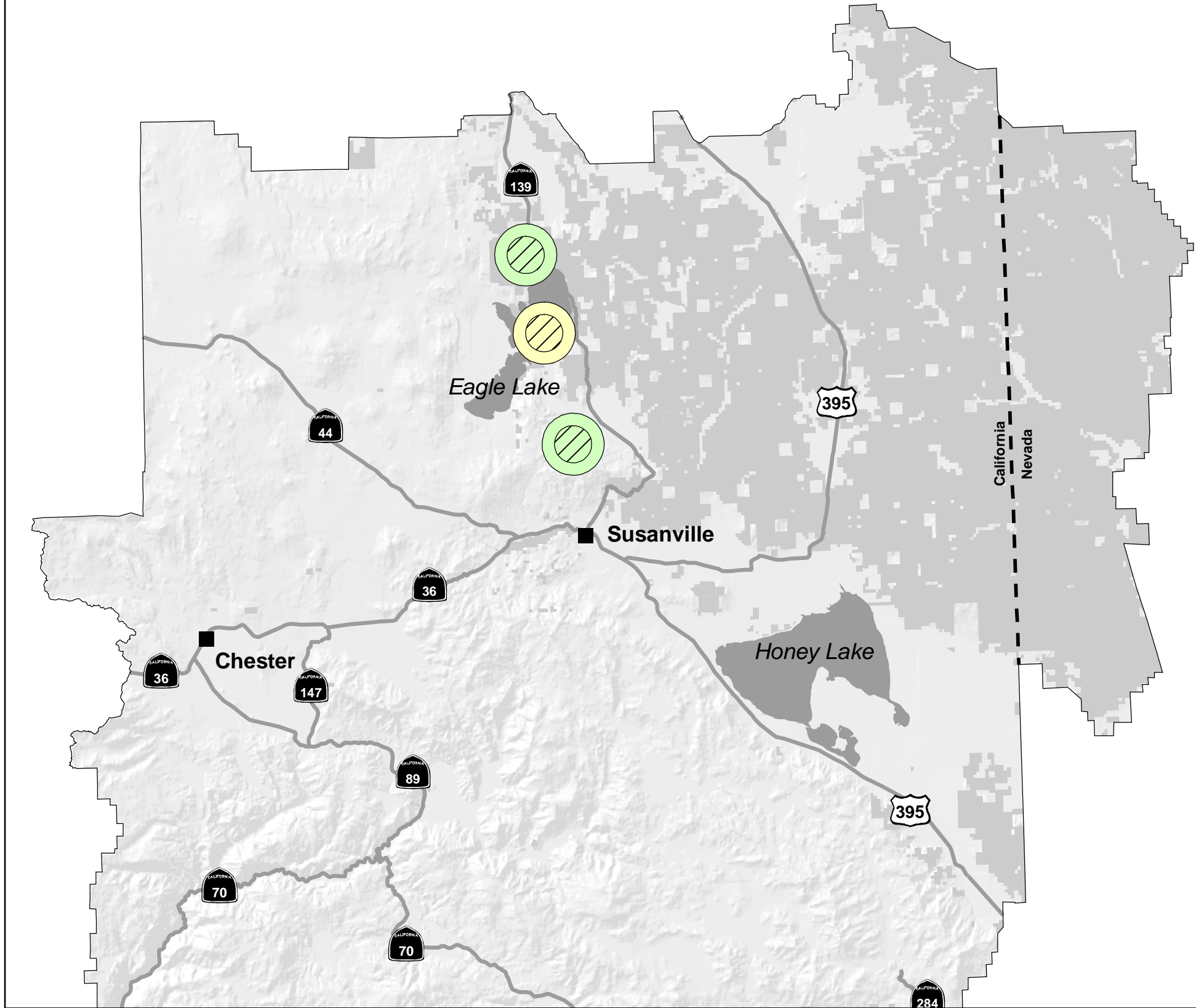
Fall 2006



No warranty is made by the Bureau of Land Management as to the accuracy, reliability, or completeness of these data for individual or aggregated use with other data. Original data was compiled from various sources. This information may not meet National Map Accuracy Standards. This product was developed through digital means and may be updated without notice.



MAP: WL-2
 Bald Eagle
 Home Range and Nesting Territory



LEGEND

- Cities
- Highways
- Lakes
- Bureau of Land Management (BLM) Administered Lands
- Lands Other Than BLM

○ Nesting Territory

Home Range Status

- Current
- Historic

U.S. DEPARTMENT OF THE INTERIOR
 Bureau of Land Management

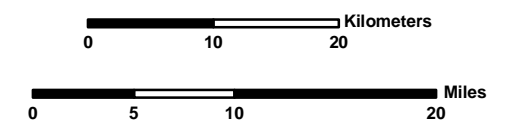

EAGLE LAKE FIELD OFFICE
 Proposed Resource Management Plan / Final EIS

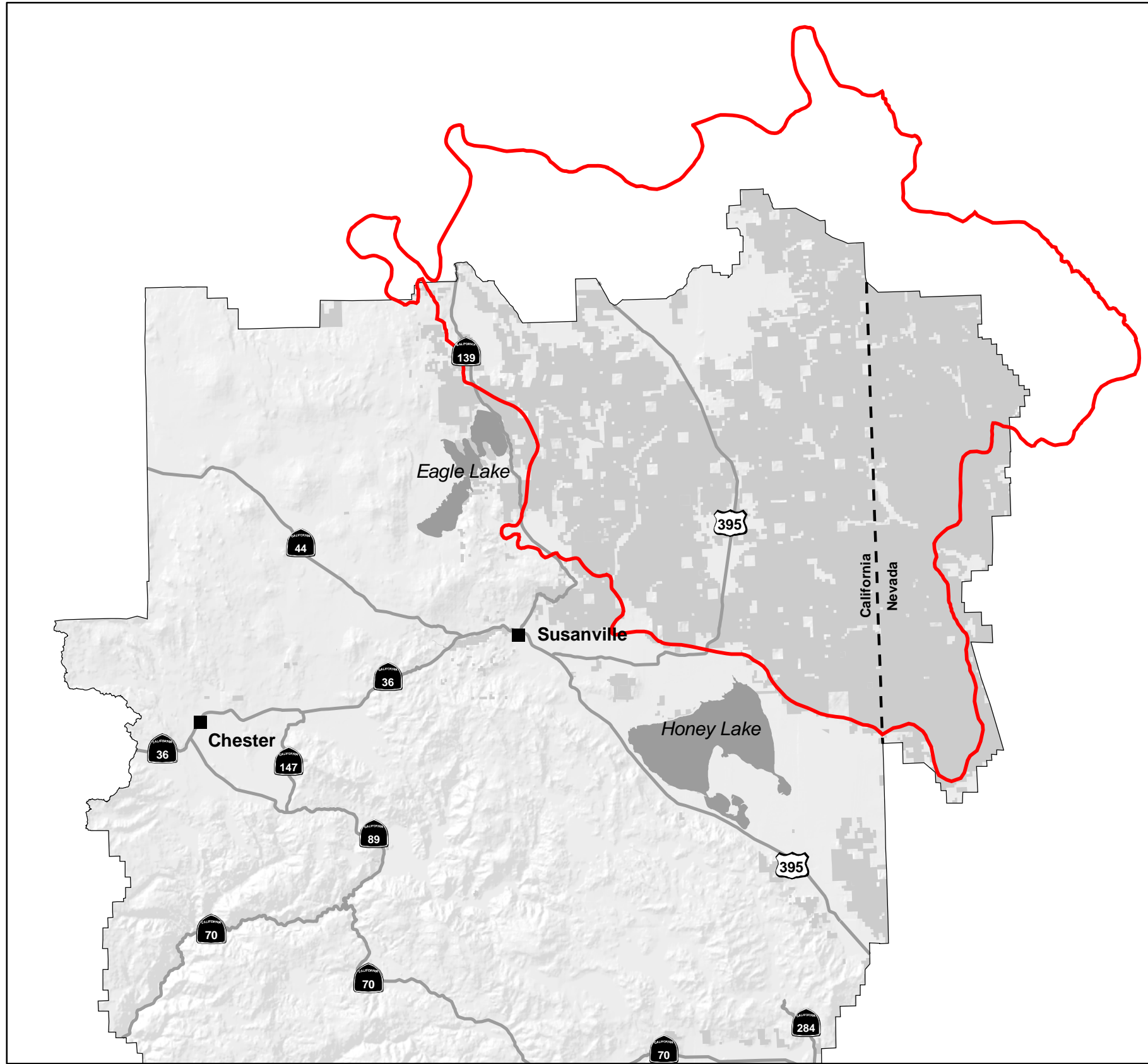


Fall 2006



No warranty is made by the Bureau of Land Management as to the accuracy, reliability, or completeness of these data for individual or aggregated use with other data. Original data was compiled from various sources. This information may not meet National Map Accuracy Standards. This product was developed through digital means and may be updated without notice.






MAP: WL-3
Sage-Grouse
Population Management Unit

LEGEND

- Cities
- Highways
- Lakes
- Bureau of Land Management (BLM) Administered Lands
- Lands Other Than BLM

 Buffalo-Skedaddle

U.S. DEPARTMENT OF THE INTERIOR
Bureau of Land Management

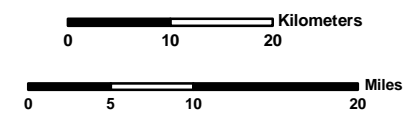

EAGLE LAKE FIELD OFFICE
Proposed Resource Management Plan / Final EIS



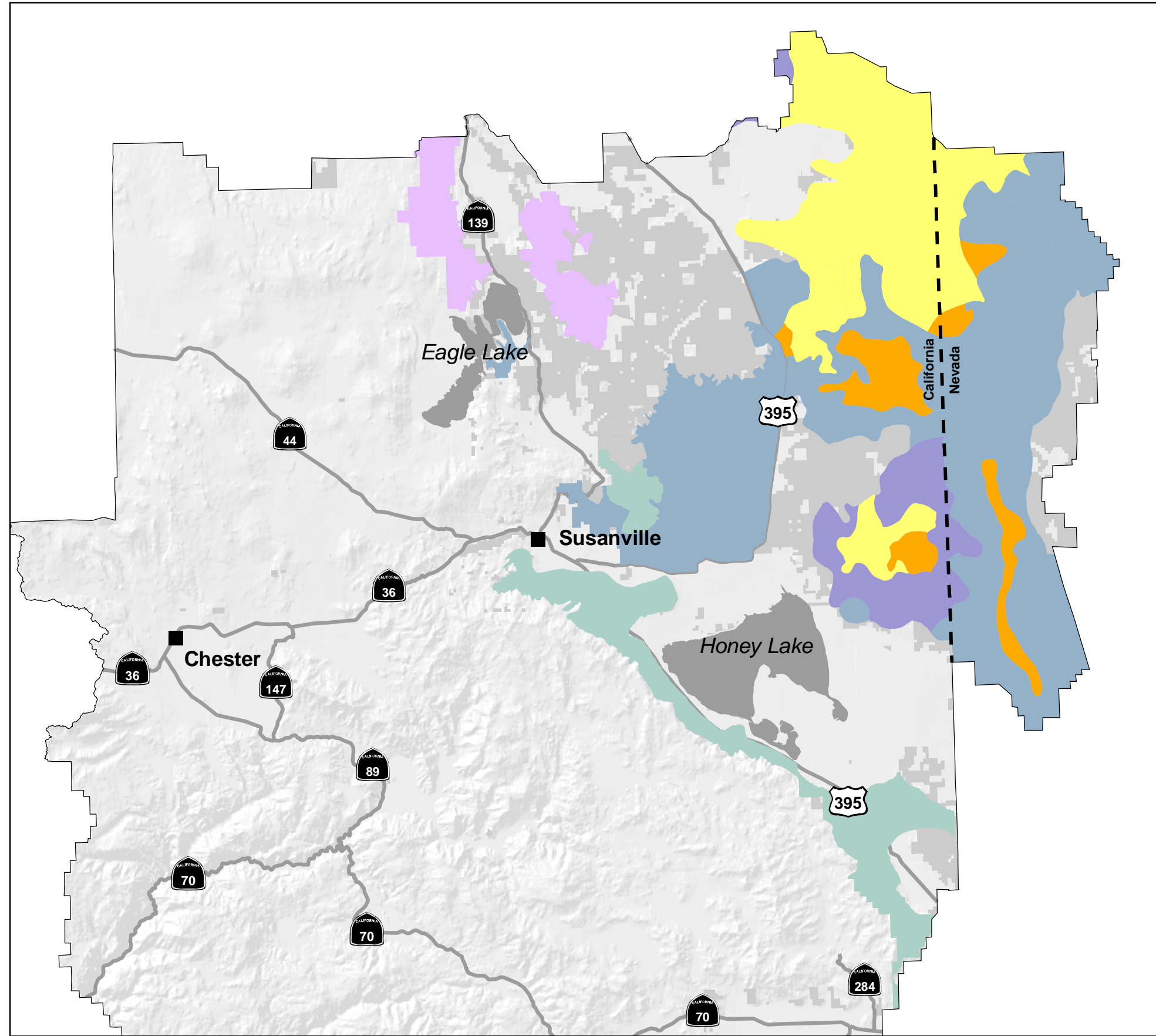
Fall 2006



No warranty is made by the Bureau of Land Management as to the accuracy, reliability, or completeness of these data for individual or aggregated use with other data. Original data was compiled from various sources. This information may not meet National Map Accuracy Standards. This product was developed through digital means and may be updated without notice.



MAP: WL-4
Deer Priority Habitat Areas



LEGEND

- Cities
- Highways
- Lakes
- Bureau of Land Management (BLM) Administered Lands
- Lands Other Than BLM

Habitat by Seasonal Use

- Key Fawning Habitat
- Priority Winter Habitat
- Summer Habitat
- Transition Habitat
- Winter Habitat
- Yearlong Habitat

U.S. DEPARTMENT OF THE INTERIOR
Bureau of Land Management

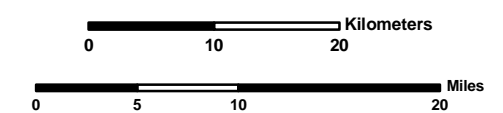

EAGLE LAKE FIELD OFFICE
Proposed Resource Management Plan / Final EIS



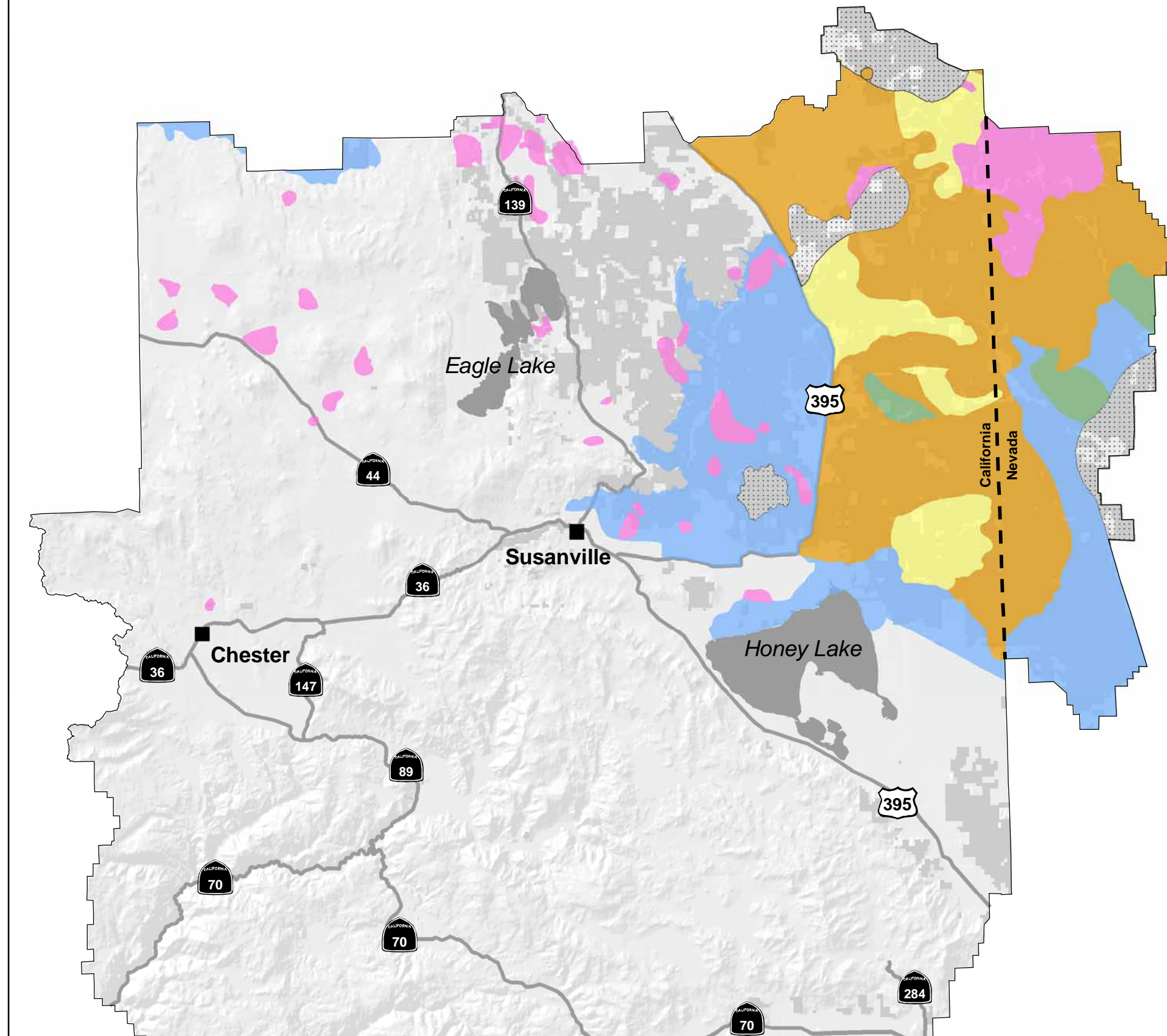
Fall 2006



No warranty is made by the Bureau of Land Management as to the accuracy, reliability, or completeness of these data for individual or aggregated use with other data. Original data was compiled from various sources. This information may not meet National Map Accuracy Standards. This product was developed through digital means and may be updated without notice.



MAP: WL-5
Pronghorn Priority Habitat Areas



LEGEND

- Cities
- Highways
- Lakes
- Bureau of Land Management (BLM) Administered Lands
- Lands Other Than BLM

Habitat by Seasonal Use

- Little or no use
- Fawning Habitat
- Priority Winter Habitat
- Spring/Summer/Fall Habitat
- Winter Habitat
- Yearlong Habitat

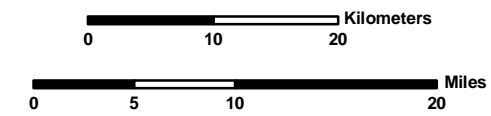
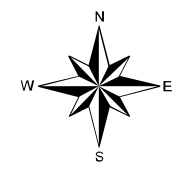
U.S. DEPARTMENT OF THE INTERIOR
Bureau of Land Management
EAGLE LAKE FIELD OFFICE
Proposed Resource Management Plan / Final EIS



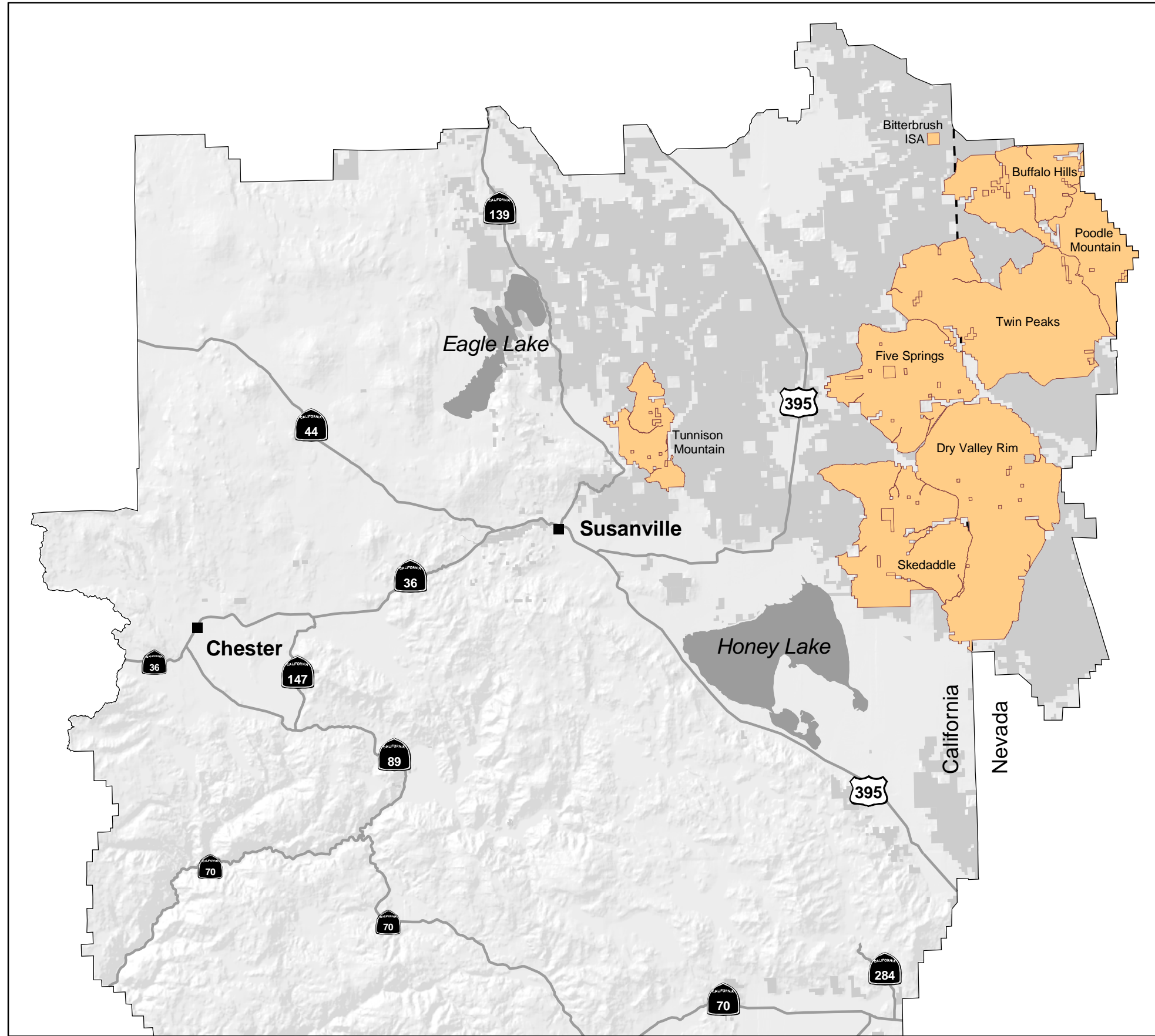
Fall 2006



No warranty is made by the Bureau of Land Management as to the accuracy, reliability, or completeness of these data for individual or aggregated use with other data. Original data was compiled from various sources. This information may not meet National Map Accuracy Standards. This product was developed through digital means and may be updated without notice.



MAP: WSA-1
Wilderness Study Areas



LEGEND

- Cities
- Highways
- Lakes
- Bureau of Land Management (BLM) Administered Lands
- Lands Other Than BLM

Wilderness Study Areas

U.S. DEPARTMENT OF THE INTERIOR
Bureau of Land Management


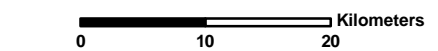

EAGLE LAKE FIELD OFFICE
Proposed Resource Management Plan / Final EIS



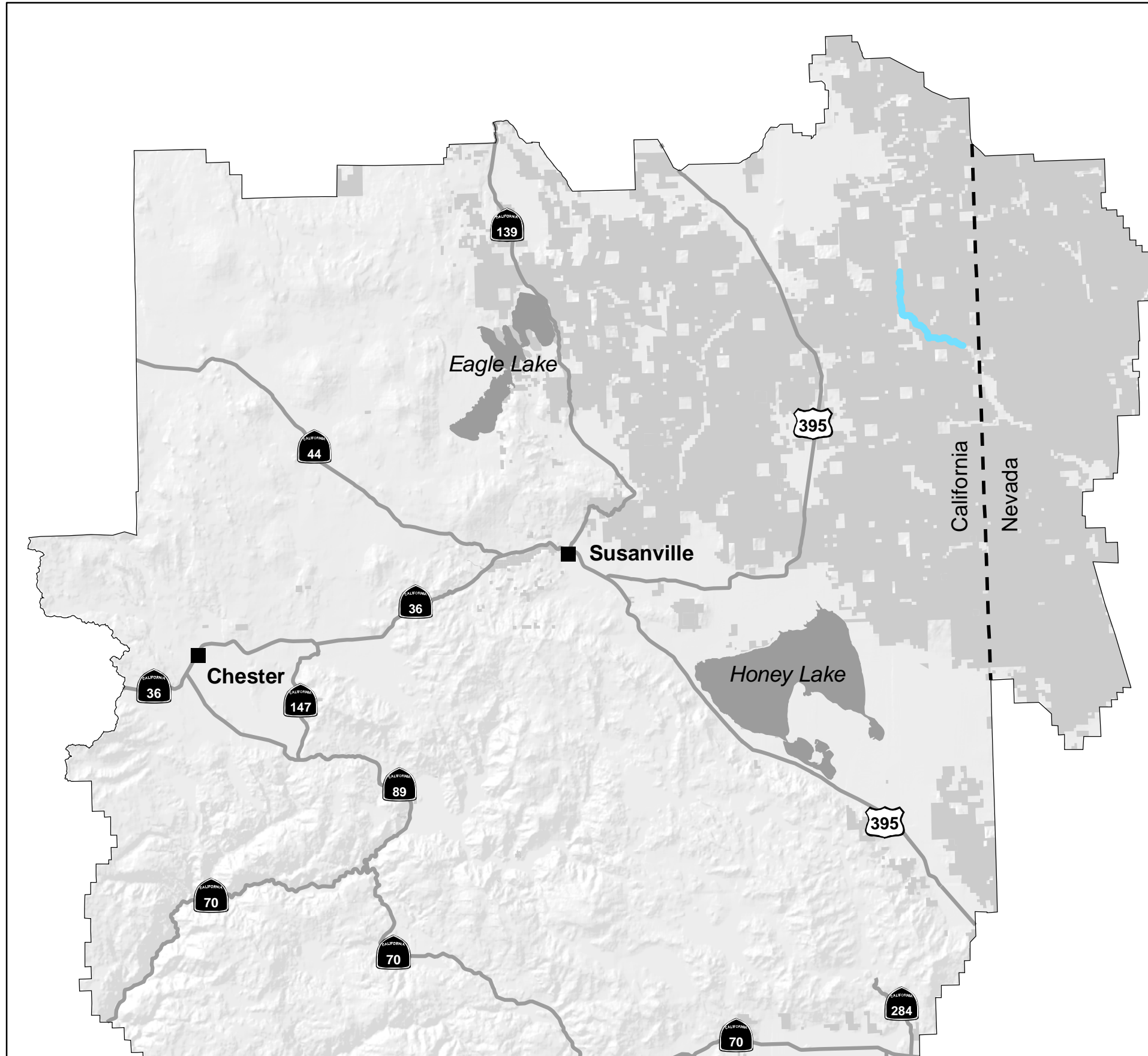
Fall 2006



No warranty is made by the Bureau of Land Management as to the accuracy, reliability, or completeness of these data for individual or aggregated use with other data. Original data was compiled from various sources. This information may not meet National Map Accuracy Standards. This product was developed through digital means and may be updated without notice.




MAP: WSR-1
Wild and Scenic River Designations



LEGEND

- Cities
- Highways
- Lakes
- Bureau of Land Management (BLM) Administered Lands
- Lands Other Than BLM

Recommended Suitable

 Upper Smoke Creek

U.S. DEPARTMENT OF THE INTERIOR
Bureau of Land Management

EAGLE LAKE FIELD OFFICE
Proposed Resource Management Plan / Final EIS



Fall 2006



No warranty is made by the Bureau of Land Management as to the accuracy, reliability, or completeness of these data for individual or aggregated use with other data. Original data was compiled from various sources. This information may not meet National Map Accuracy Standards. This product was developed through digital means and may be updated without notice.

