



# United States Department of the Interior

NATIONAL PARK SERVICE

P.O. BOX 37127

WASHINGTON, D.C. 20013-7127

IN REPLY REFER TO:

JAN 2 1987

The Director of the National Park Service is pleased to inform you that the following properties have been entered in the National Register of Historic Places beginning December 21, 1986 and ending December 27, 1986. For further information call (202) 343-9552.

STATE, County, Vicinity, Property, Address, (Date Listed)

IOWA, Calhoun County, Jolley vicinity, Knapp, Dr. Charles, Round Barn (Iowa Round Barns: The Sixty Year Experiment TR), Off CR D-26 (12/23/86)

MAINE, Piscataquis County, Sebec--Piscataquis River Confluence Prehistoric Archaeological District (12/24/86)

MASSACHUSETTS, Middlesex County, Newton, Hyde Avenue Historic District (Newton MRA), 36, 42, 52, 59, and 62 Hyde Ave. (12/23/86)

MASSACHUSETTS, Middlesex County, Newton, Potter Estate (Newton MRA), 65--71 Walnut Park (12/23/86)

MASSACHUSETTS, Middlesex County, Newton, Sacco--Pettee Machine Shops (Newton MRA), 156 Oak St. (12/23/86)

MONTANA, Sanders County, Thompson Falls, Thayer House (Thompson Falls MRA), 109 Jefferson St. (12/22/86)

MONTANA, Sanders County, Thompson Falls, Ward Hotel (Thompson Falls MRA), 919 Main St. (12/22/86)

NORTH CAROLINA, Bladen County, Clarkton, Clarkton Depot, Elm and Hester Sts. (12/23/86)

OKLAHOMA, Pottawatomie County, Rose--Fast Site (34PT28) (12/24/86)

SOUTH CAROLINA, Richland County, Nipper Creek (38RD18) (12/24/86)

WISCONSIN, Dane County, Madison, Wiedenbeck--Bobelin Warehouse, 619 W. Mifflin St. (12/23/86)

The following properties were also entered in the National Register but were excluded from a previous notice:

NEBRASKA, Dawson County, Gothenburg, Carnegie Public Library, 1104 Lake Ave. (12/19/86)

NEBRASKA, Douglas County, Omaha, Strehlow Terrace, 2024 & 2107 N. Sixteenth St. (12/19/86)

TEXAS, Victoria County, Victoria, Building at 205 East Constitution (Victoria MRA), 205 E. Constitution (12/09/86)

Confirmation for the previously listed property below has been accepted effective as follows:

NEBRASKA, Sioux County, Agate, Cook, Harold J., Homestead Cabin, Agate Fossil Beds National Monument (12/19/86)

Multiple Resource Areas are identified by MRA

Thematic Resources are identified by TR

NHL designates a National Historic Landmark



IN REPLY REFER TO:

# United States Department of the Interior

NATIONAL PARK SERVICE

P.O. BOX 37127

WASHINGTON, D.C. 20013-7127

**JAN 9 1987**

The Director of the National Park Service is pleased to inform you that the following properties have been entered in the National Register of Historic Places beginning December 28, 1986 and ending January 3, 1987. For further information call (202) 343-9552.

STATE County, Vicinity, Property, Address, (Date Listed)

ARIZONA, Yuma County, Roll, Mohawk Valley School, 5151 South Ave. 39 East (12/29/86)

CALIFORNIA, Los Angeles County, Los Angeles, Jardinette Apartments, 5128 Marathon St. (12/29/86)

CALIFORNIA, San Francisco County, San Francisco, Pacific Gas and Electric Company Substation J, 565 Commercial St. and 568 Sacramento St. (12/29/86)

CALIFORNIA, Ventura County, Ventura, Ventura Theatre, 26 S. Chestnut (12/29/86)

GEORGIA, Cobb County, Powder Springs, Midway Presbyterian Church and Cemetery, 4635 Dallas Hwy. (GA 120), S.W. (12/29/86)

ILLINOIS, Jersey County, Jerseyville, Jerseyville Downtown Historic District, Roughly bounded by Exchange, Lafayette, Prairie and Jefferson Sts. (12/29/86)

MAINE, Franklin County, Kingfield, Hutchins, Frank, House, High St. (12/29/86)

MAINE, Knox County, Camden, Camden Opera House Block, Off US 1 (12/29/86)

MAINE, Sagadahoc County, Phippsburg, Ingraham, Charles H., Cottage, Off ME 209 (12/29/86)

MISSISSIPPI, Hinds County, Jackson, Green, Garner Wynn, House (Proposed Move), 640--656 N. State St. (12/29/86)

NEBRASKA, Lancaster County, Lincoln, Terminal Building, 947 O St. (12/29/86)

NEW HAMPSHIRE, Rockingham County, Exeter, Exeter Waterfront Commercial Historic District (Boundary Increase), Chestnut St. (12/29/86)

OHIO, Crawford County, Bucyrus, Monnett Memorial M.E. Chapel, 999 OH 98 (12/29/86)

OHIO, Hamilton County, Cincinnati, B & O Freight Terminal, 700 Pete Rose Way (12/29/86)

WISCONSIN, Fond du Lac County, Fond du Lac, First Baptist Church of Fond du Lac, 90 S. Macy St. (12/29/86)

WISCONSIN, Grant County, Boscobel, Boscobel High School, 207 Buchanan St. (12/30/86)

WISCONSIN, Richland County, Muscoda vicinity, Fiedler, Henry, House, Putnam and Washington Sts. (12/29/86)

The following properties were also entered in the National Register but were excluded from a previous notice:

OKLAHOMA, Cleveland County, Norman, Jacobson, Oscar B., House, 609 S. Chatauqua Ave. (12/23/86)

OKLAHOMA, Pontotoc County, Ada, East Central State Normal School, East Central University Campus (12/23/86)

OKLAHOMA, Pottawatomie County, Rose--Fast Site (34PT28) (12/24/86)

Multiple Resource Areas are identified by MRA

Thematic Resources are identified by TR

NHL designates a National Historic Landmark



# United States Department of the Interior

NATIONAL PARK SERVICE

P.O. BOX 37127

WASHINGTON, D.C. 20013-7127

IN REPLY REFER TO:

JAN 16 1987

The Director of the National Park Service is pleased to inform you that the following properties have been entered in the National Register of Historic Places beginning January 4, 1987 and ending January 10, 1987. For further information call (202) 343-9552.

STATE, County, Vicinity, Property, Address, (Date Listed)

ALABAMA, Sumter County, Emelle, Oakhurst, Gainesville--Lacy's Ford Rd. approx. 3 mi. SW of AL 116 (01/06/87)

CALIFORNIA, Sacramento County, Wilton vicinity, Alta Mesa Farm Bureau Hall, 10195 Alta Mesa Rd. (01/07/87)

COLORADO, Boulder County, Longmont, West Side Historic District, Roughly bounded by Fifth, Terry, Third, & Grant (01/07/87)

DISTRICT OF COLUMBIA, Washington, Ingleside, 1818 Newton St., NW (01/08/87)

DISTRICT OF COLUMBIA, Washington, Riggs--Tompkins Building, 1403--1405, and 1413 Park Rd. NW, and 3300, 3306--3316, 3328, and 3336 Fourteenth St., NW (01/05/87)

FLORIDA, Charlotte County, Punta Gorda, Freeman, A. C., House, 639 E. Hargreaves Ave. (01/07/87)

FLORIDA, Indian River County, Vero Beach, Vero Railroad Station, 2336 Fourteenth St. (01/06/87)

KENTUCKY, Barren County, Park City, Belle's Tavern (Early Stone Buildings of Kentucky Outer Bluegrass and Pennyrile TR), KY 255 (01/08/87)

KENTUCKY, Boone County, Bullittsville, Watts House (Early Stone Buildings of Kentucky Outer Bluegrass and Pennyrile TR), Williams Rd. (01/08/87)

KENTUCKY, Boone County, Francisville vicinity, Souther, Abe, House (Early Stone Buildings of Kentucky Outer Bluegrass and Pennyrile TR), Off KY 237 (01/08/87)

KENTUCKY, Boone County, Petersburg, Tanner, John, House (Early Stone Buildings of Kentucky Outer Bluegrass and Pennyrile TR), KY 20 (01/08/87)

KENTUCKY, Bracken County, Augusta vicinity, Chalfant, Mordecai, House (Early Stone Buildings of Kentucky Outer Bluegrass and Pennyrile TR), KY 8 (01/08/87)

KENTUCKY, Bracken County, Augusta vicinity, Stone House on Bracken Creek (Early Stone Buildings of Kentucky Outer Bluegrass and Pennyrile TR), Off KY 435 (01/08/87)

KENTUCKY, Bracken County, Augusta vicinity, Stroube House (Early Stone Buildings of Kentucky Outer Bluegrass and Pennyrile TR), KY 616 (01/08/87)

KENTUCKY, Bracken County, Wellsburg, Rock Spring Warehouse (Early Stone Buildings of Kentucky Outer Bluegrass and Pennyrile TR), KY 8 (01/08/87)

KENTUCKY, Bullitt County, Brownington, Crist, Henry, House (Early Stone Buildings of Kentucky Outer Bluegrass and Pennyrile TR), Maraman Lane off SR 1604 (01/08/87)

KENTUCKY, Bullitt County, Shepherdsville, Bank of the Commonwealth (Early Stone Buildings of Kentucky Outer Bluegrass and Pennyrile TR), Buckman St. (01/08/87)

KENTUCKY, Butler County, Morgantown vicinity, Ice House on Little Muddy Creek (Early Stone Buildings of Kentucky Outer Bluegrass and Pennyrile TR), US 231 (01/08/87)

KENTUCKY, Carroll County, Carrollton, Ogburn, Henry, House (Early Stone Buildings of Kentucky Outer Bluegrass and Pennyrile TR), Off US 42 (01/08/87)

KENTUCKY, Carroll County, Prestonville, Stone House on Kentucky River (Early Stone Buildings of Kentucky Outer Bluegrass and Pennyriple TR), KY 55 (01/08/87)  
KENTUCKY, Christian County, Hopkinsville vicinity, Smokehouse on Riverside Creek (Early Stone Buildings of Kentucky Outer Bluegrass and Pennyriple TR), Petsch Lane off KY 272 (01/08/87)  
KENTUCKY, Edmonson County, Windyville vicinity, Willis, Mathais, Store House (Early Stone Buildings of Kentucky Outer Bluegrass and Pennyriple TR), Cummins Rd. (01/08/87)  
KENTUCKY, Green County, Greensburg, Allen's, James, Inn (Early Stone Buildings of Kentucky Outer Bluegrass and Pennyriple TR), 103 East Court St. (01/08/87)  
KENTUCKY, Green County, Greensburg, Court Clerk's Office-County & Circuit (Early Stone Buildings of Kentucky TR), East Court St. (01/08/87)  
KENTUCKY, Henry County, New Castle, Henderson, Isham, House (Early Stone Buildings of Kentucky TR), Main Cross Rd. (01/08/87)  
KENTUCKY, Kenton County, Bromley vicinity, Pleasant Run II Stone House (Early Stone Buildings of Kentucky Outer Bluegrass and Pennyriple TR), Bromley Rd. off KY 8 (01/08/87)  
KENTUCKY, Kenton County, Bromley vicinity, Pleasant Run Stone House I (Early Stone Buildings of Kentucky Outer Bluegrass and Pennyriple TR), Bromley Rd. off KY 8 (01/08/87)  
KENTUCKY, Kenton County, Bromley, Merry, Prettyman, House (Early Stone Buildings of Kentucky Outer Bluegrass and Pennyriple TR), Shelby St. (01/08/87)  
KENTUCKY, Lewis County, Tollesboro vicinity, Stone Cellar on Cabin Creek (Early Stone Buildings of Kentucky Outer Bluegrass and Pennyriple TR), Cabin Creek Rd. (01/08/87)  
KENTUCKY, Logan County, Chandlers Chapel vicinity, Sawyer, David, House (Early Stone Buildings of Kentucky Outer Bluegrass and Pennyriple TR), Off KY 103 (01/08/87)  
KENTUCKY, Mason County, Mays Lick vicinity, Poague House (Early Stone Buildings of Kentucky Outer Bluegrass and Pennyriple TR), Parker Lane (01/08/87)  
KENTUCKY, Mason County, Mays Lick vicinity, Stone Barn on Lee's Creek (Early Stone Buildings of Kentucky Outer Bluegrass and Pennyriple TR), US 68 (01/08/87)  
KENTUCKY, Mason County, Moranburg vicinity, Moran, Ben, House (Early Stone Buildings of Kentucky Outer Bluegrass and Pennyriple TR), Intersection of KY 8 & KY 10 (01/08/87)  
KENTUCKY, Mason County, Orangeburg vicinity, Pelham, Charles, House (Early Stone Buildings of Kentucky Outer Bluegrass and Pennyriple TR), Taylor Mill Rd. (01/08/87)  
KENTUCKY, Mason County, Washington, Forman, Tom, House (Early Stone Buildings of Kentucky Outer Bluegrass and Pennyriple TR), Off US 62 (01/08/87)  
KENTUCKY, Nelson County, Bardstown vicinity, Mattingly House (Early Stone Buildings of Kentucky Outer Bluegrass and Pennyriple TR), Off US 150 (01/08/87)  
KENTUCKY, Nelson County, Bardstown, Nelson County Jail (Early Stone Buildings of Kentucky Outer Bluegrass and Pennyriple TR), 111 W. Stephens Foster (01/08/87)  
KENTUCKY, Oldham County, Anchorage vicinity, Wesley Church (Early Stone Buildings of Kentucky Outer Bluegrass and Pennyriple TR), Haunz Lane (01/08/87)  
KENTUCKY, Oldham County, Brownsboro vicinity, McMakin, William, House (Early Stone Buildings of Kentucky Outer Bluegrass and Pennyriple TR), Off SR 1817 (01/08/87)  
KENTUCKY, Oldham County, Floydsburg, Ritter, John, House (Early Stone Buildings of Kentucky Outer Bluegrass and Pennyriple TR), Old Floydsburg Rd. off SR 1408 (01/08/87)  
KENTUCKY, Oldham County, Goshen vicinity, Bate, John Leslie, House (Early Stone Buildings of Kentucky Outer Bluegrass and Pennyriple TR), Off US 42, E of Buckeye Lane (01/08/87)  
KENTUCKY, Oldham County, La Grange vicinity, Woolfolk, William, House (Early Stone Buildings of Kentucky Outer Bluegrass and Pennyriple TR), Off US 42 (01/08/87)  
KENTUCKY, Owen County, New Liberty vicinity, Hunter, Jacob, House (Early Stone Buildings of Kentucky--Outer Bluegrass and Pennyriple TR), Off KY 325 near Big South Fork of KY River (01/08/87)  
KENTUCKY, Pendleton County, Falmouth vicinity, Aluck, Dolph, Smokehouse (Early Stone Buildings of Kentucky Outer Bluegrass and Pennyriple TR), Milford Rd. (01/08/87)  
KENTUCKY, Pendleton County, Falmouth vicinity, Colvin, Henry, House (Early Stone Buildings of Kentucky Outer Bluegrass and Pennyriple TR), Colvin Bend Rd. (01/08/87)

KENTUCKY, Robertson County, Mt. Olivet vicinity, Metcalf, Thomas, House (Early Stone Buildings of Kentucky Outer Bluegrass and Pennyrile TR), Off US 62 (01/08/87)

KENTUCKY, Shelby County, Shelbyville vicinity, Cross Keys Tavern Kitchen and Quarters (Early Stone Buildings of Kentucky Outer Bluegrass and Pennyrile TR), US 60 (01/08/87)

KENTUCKY, Shelby County, Shelbyville vicinity, Dependency on Mulberry Creek (Early Stone Buildings of Kentucky Outer Bluegrass and Pennyrile TR), Off SR 1871 (01/08/87)

KENTUCKY, Shelby County, Shelbyville vicinity, Fullenwielder, Peter, House (Early Stone Buildings of Kentucky Outer Bluegrass and Pennyrile TR), Off Aikens-Anderson Lane W. of Hebron-Scotts Station Rd. (01/08/87)

KENTUCKY, Shelby County, Shelbyville vicinity, Stone House on Clear Creek (Early Stone Buildings of Kentucky Outer Bluegrass and Pennyrile TR), Off KY 55 W. of Bellview Rd. (01/08/87)

KENTUCKY, Spencer County, Rivals, Van Dyke House (Early Stone Buildings of Kentucky Outer Bluegrass and Pennyrile TR), Buck Henry Foster Lane (01/08/87)

KENTUCKY, Spencer County, Whitfield vicinity, Stone House on Plum Creek (Early Stone Buildings of Kentucky Outer Bluegrass and Pennyrile TR), Intersection of SR 1060 & SR 1319 (01/08/87)

KENTUCKY, Taylor County, Campbellsville vicinity, Chandler, John, House (Early Stone Buildings of Kentucky Outer Bluegrass and Pennyrile TR), Off KY 210 (01/08/87)

KENTUCKY, Todd County, Elkton, Gray, John, Springhouse (Early Stone Buildings of Kentucky Outer Bluegrass and Pennyrile TR), US 68 (01/08/87)

KENTUCKY, Trigg County, Cadiz vicinity, McCaughan, John, House (Early Stone Buildings of Kentucky Outer Bluegrass and Pennyrile TR), KY 276 (01/08/87)

KENTUCKY, Warren County, Bowling Green, Kirby, Jesse, Springhouse (Early Stone Buildings of Kentucky TR), Off US 231 on Love Howell Rd. (01/08/87)

KENTUCKY, Washington County, Fredericktown vicinity, Round Stone Smoke House (Early Stone Buildings of Kentucky TR), US 150 (01/08/87)

MARYLAND, Frederick County, New Market, Drummie Farm, 6901 Green Valley Rd. (01/08/87)

MARYLAND, Frederick County, Sabillasville, Cullen, Victor, School Power House, MD 81 (01/07/87)

MASSACHUSETTS, Middlesex County, Malden, Daniels, Charles A., School, Daniels St. (01/06/87)

MINNESOTA, Jackson County, Jackson vicinity, Moore, George M., Farmstead, CR 4 (01/07/87)

MINNESOTA, Watonwan County, La Salle vicinity, Nelson and Albin Cooperative Mercantile Association Store, CR 6 (01/07/87)

MINNESOTA, Watonwan County, St. James, Watonwan County Courthouse, Seventh St., S and Second Ave., S (01/07/87)

MISSISSIPPI, Tunica County, Canon Site (22-Tu-523) (01/07/87)

MISSISSIPPI, Tunica County, Dundee Site (22-Tu-501) (01/07/87)

MISSISSIPPI, Tunica County, Evansville Mounds (22-Tu-502) (01/07/87)

MISSISSIPPI, Tunica County, Johnson Cemetery Site (22-Tu-516) (01/07/87)

MISSISSIPPI, Tunica County, Owens Site (22-Tu-512) (01/07/87)

NORTH CAROLINA, Wake County, Knightdale, Beaver Dam, SR 2049 at SR 2233 (01/06/87)

PENNSYLVANIA, Bradford County, Towanda Bradford County Courthouse, 301 Main St. (01/06/87)

PENNSYLVANIA, Bucks County, Riegelsville, Riegel, Benjamin, House, 29 Delaware Rd. (01/06/87)

PENNSYLVANIA, Bucks County, Sellersville, Teller Cigar Factory, 340 N. Main St. (01/06/87)

PENNSYLVANIA, Chester County, Tredyffrin Township, Walker, Joseph, House, 274 Anthony Wayne Dr. (01/06/87)

PENNSYLVANIA, Delaware County, Lansdowne, Lansdowne Theatre 29 N. Lansdowne Rd. (01/06/87)

PENNSYLVANIA, Lancaster County, New Holland, Stoever, John Casper, Log House, 200 W. Main St. (01/06/87)

PENNSYLVANIA, Monroe County, Henryville, Henryville House, jct. PA 191 and 715 (01/06/87)

PENNSYLVANIA, Philadelphia County, Philadelphia Middishade Clothing Factory, 1600 Callowhill St. (01/06/87)

PENNSYLVANIA, Philadelphia County, Philadelphia, Pinehurst Apartments, 4511--4523 Pine St. (01/06/87)

VIRGINIA, King George County, Port Conway, Emmanuel Church, US 301 (01/07/87)

VIRGINIA, Pulaski County, Snowville, Snowville Historic District, Along VA 693 (01/07/87)

VIRGINIA, Staunton (Independent City), Western State Hospital/Old Site Antebellum Complex (Boundary Decrease), 301 Greenville Ave. (01/05/87)

WISCONSIN, Manitowac County, Two Rivers, Frenchside Fishing Village, Twenty-first, Jackson, East, Sixteenth, Harbor, and Rogers Sts. (01/06/87)

WISCONSIN, Milwaukee County, Whitefish Bay, Ullius, Fred W. Jr., House (Ernest Flagg Stone Masonry Houses of Milwaukee County TR), 5775 N. Santa Monica Blvd. (01/07/87)

The following properties were also entered in the National Register but were excluded from a previous notice:

DELAWARE, New Castle County, Wilmington, Woolworth, F.W., Company Building (Market Street MRA), 839 N. Market St. (01/02/87)

INDIANA, Tippecanoe County, Lafayette, Ellsworth Historic District, Roughly bounded by Columbia, Norfolk & Western RR tracks, Alabama, Seventh, South and Sixth Sts. (12/30/86)

NEW YORK, Nassau County, Roslyn Harbor, Cedarmere--Clayton Estates, Bryant Ave. & Northern Blvd. (09/29/86)

TENNESSEE, Smith County, Rome, Rome Ferry, US 70 at Cumberland River (12/24/86)

The property following property was automatically removed from the National Register due to move effective 09/23/84.

OREGON, Marion County, West Stayton vicinity, Pleasant Grove Presbyterian Church, NW of West Stayton (09/23/84)

The property below has been removed from the National Register of Historic Places effective as follows:

MAINE, Penobscot County, Bangor, Pond, Charles H., House, 175 State St. (12/22/86)

Multiple Resource Areas are identified by MRA

Thematic Resources are identified by TR

NHL designates a National Historic Landmark





# United States Department of the Interior

## NATIONAL PARK SERVICE

P.O. BOX 37127

WASHINGTON, D.C. 20013-7127

IN REPLY REFER TO:

JAN 23 1987

The Director of the National Park Service is pleased to inform you that the following properties have been entered in the National Register of Historic Places beginning January 11, 1987 and ending January 17, 1987. For further information call (202) 343-9552.

STATE, County, Vicinity, Property, Address, (Date Listed)

ALABAMA, Montgomery County, Montgomery, Lower Commerce Street Historic District (Boundary Increase II), Roughly bounded by Central of Georgia RR tracks, N. Lawrence St., Madison Ave., and Commerce St. (01/15/87)

KENTUCKY, Boyle County, Danville, Lexington Avenue--Broadway Historic District (Danville MRA), W. and E. Lexington between N. Fifth and Old Wilderness Rd., and area bounded by N. Larrimore, W. Broadway, and N. Fifth (01/12/87)

MISSISSIPPI, Hancock County, Bay St. Louis, Taylor School (Bay St. Louis MRA), 116 Leonard St. (01/15/87)

MISSISSIPPI, Leake County, Steep Mound Site (22LK526) (01/14/87)

MONTANA, Stillwater County, Absarokee, Sandstone and Cobblestone Schools, Main St. (01/15/87)

PENNSYLVANIA, Bucks County, Plumstead Township, Dyerstown Historic District, Along Old Easton Rd. near jct. of Stony Ln. (01/15/87)

PENNSYLVANIA, Montour County, Danville, Beaver, Thomas, Free Library and Danville YMCA, E. Market and Ferry Sts. (01/15/87)

PENNSYLVANIA, Potter County, Austin Austin Dam, PA 872 (01/15/87)

TEXAS, Bowie County, Tilson Mounds--Summerhill Lake Place (41BW14) (01/16/87)

The following properties were also entered in the National Register but were excluded from a previous notice:

COLORADO, Moffat County, Dinosaur, Douglass, Earl, Workshop-Laboratory (Dinosaur National Monument MRA), US 40 (12/19/86)

COLORADO, Moffat County, Dinosaur, Julien, Denis, Inscription (Dinosaur National Monument MRA), US 40 (12/19/86)

COLORADO, Moffat County, Dinosaur, Morris, Josie Bassett, Ranch Complex (Dinosaur National Monument MRA), US 40 (12/19/86)

COLORADO, Moffat County, Dinosaur, Quarry Visitor Center (Dinosaur National Monument MRA), US 40 (12/19/86)

COLORADO, Moffat County, Dinosaur, Upper Wade and Curtis Cabin (Dinosaur National Monument MRA), US 40 (12/19/86)

CONNECTICUT, Hartford County, Newington, Newington Junction Railroad Depot (Newington Junction MRA), 160 Willard Ave. and 200 Francis Ave. (12/22/86)

CONNECTICUT, Hartford County, Newington, Willard Homestead (Newington Junction MRA), 372 Willard Ave. (12/22/86)

CONNECTICUT, Litchfield County, Milton, Milton Center Historic District, Roughly bounded by Milton, Shearshop, Headquarters, Sawmill, and Blue Swamp Rds. (12/23/86)  
CONNECTICUT, New Haven County, Meriden, Meriden Curtain Fixture Company Factory, 122 Charles St. (12/04/86)

KANSAS, Leavenworth County, Leavenworth vicinity, Zacharias Site (14LV380) (01/08/87)

NEW JERSEY, Morris County, Morristown, Lindenwold (Morristown MRA), 247 South St. (11/13/86)  
NEW JERSEY, Morris County, Morristown, Morristown Historic District (Boundary Increase)  
(Morristown MRA) Irregularly bounded by Lackawanna, Franklin Pl., James, Ogden Pl., Doughty, Mt. Kemble, Western, and Speedwell (11/13/86)  
NEW JERSEY, Morris County, Morristown, Mount Kemble Home (Morristown MRA), 1 Mount Kemble Ave. (11/13/86)  
NEW JERSEY, Morris County, Morristown, Oak Dell (Morristown MRA), Franklin St. and Madison Ave. (11/13/86)  
NEW JERSEY, Morris County, Morristown, Spring Brook House (Morristown MRA), 167 James St. (11/13/86)

Additional Information has been approved for the following previously listed properties:

ALABAMA, Dallas County, Selma, Old Town Historic District, (01/15/87)

IDAHO, Fremont County, Island Park vicinity, Bishop Mountain Lookout, Forest Rd. 80120

TENNESSEE, Shelby County, Memphis, Evergreen Historic District, (01/15/87)

Multiple Resource Areas are identified by MRA  
Thematic Resources are identified by TR  
NHL designates a National Historic Landmark



# United States Department of the Interior

## NATIONAL PARK SERVICE

P.O. BOX 37127

WASHINGTON, D.C. 20013-7127

IN REPLY REFER TO:

JAN 30 1987

The Director of the National Park Service is pleased to inform you that the following properties have been entered in the National Register of Historic Places beginning January 18, 1987 and ending January 24, 1987. For further information call (202) 343-9552.

STATE, County, Vicinity, Property, Address, (Date Listed)

- FLORIDA, Duval County, Jacksonville, Old Jacksonville Free Public Library, 101 E. Adams St. (01/22/87)
- FLORIDA, Duval County, Jacksonville, Springfield Historic District, Roughly bounded by Twelfth, Clark, and First Sts., Hogans Creek and Boulevard (01/22/87)
- INDIANA, Warrick County, Boonville, Boonville Public Square Historic District, Bounded roughly by First, Sycamore, Fourth, and Walnut (01/23/87)
- LOUISIANA, Claiborne Parish, Haynesville vicinity, Burnham, J. W., House, Off US 79 (01/22/87)
- LOUISIANA, Claiborne Parish, Homer, Todd, Dr. John W., House, 306 Pine St. (01/22/87)
- LOUISIANA, DeSoto Parish, Mansfield, DeSoto Parish Courthouse, Adams and Texas Sts. (01/22/87)
- LOUISIANA, Rapides Parish, Alexandria, Walker, Morgan, House, 2400 Horseshoe Dr. (01/22/87)
- MAINE, Oxford County, Fryeburg, Parsons, Marion, House, 90 Main St. (01/23/87)
- MINNESOTA, Steele County, Owatonna, Pillsbury Academy Campus Historic District, 315 S. Grove St. (01/22/87)
- MONTANA, Flathead County, Kalispell, Ringleberg, Cornelius, House, 1028 Third Ave. W. (01/22/87)
- MONTANA, Lewis & Clark County, Lincoln, Lincoln Community Hall, MT 200 (01/22/87)
- MONTANA, Madison County, Sheridan, Christ Episcopal Church and Rectory, SW jct. of Poppleton and Main Sts. (01/22/87)
- NEW JERSEY, Mercer County, Princeton, Jugtown Historic District, Nassau and Harrison Sts., Harrison St. N., and Evelyn PL (01/22/87)

The following properties were also entered in the National Register but were excluded from a previous notice:

- NEW YORK, Franklin County, Keese Hill vicinity, Camp Topridge (Great Camps of the Adirondacks TR), S of Keese Mills Rd., upper St. Regis Lake (11/07/86)
- NEW YORK, Franklin County, Saranac Inn vicinity, Moss Ledge (Great Camps of the Adirondacks TR), Off NY 30, Upper Saranac Lake (11/07/86)
- NEW YORK, Franklin County, Saranac Inn vicinity, Prospect Point Camp (Great Camps of the Adirondacks TR), E of NY 30 (11/07/86)
- NEW YORK, Franklin County, Upper St. Regis vicinity, Camp Wild Air (Great Camps of the Adirondacks TR), Upper St. Regis Lake (11/07/86)
- NEW YORK, Hamilton County, Raquette Lake vicinity, Camp Pine Knot (Great Camps of the Adirondacks TR), Long Point, Raquette Lake (11/07/86)

NEW YORK, Hamilton County, Raquette Lake vicinity, Echo Camp (Great Camps of the Adirondacks TR), Long Point, Raquette Lake (11/07/86)  
NEW YORK, Hamilton County, Raquette Lake, Sagamore Lodge (Boundary Increase) (Great Camps of the Adirondacks TR), Sagamore Rd. (11/07/86)

The cover for a previously listed Multiple Resource Area (MRA) has been accepted effective as follows:

ARKANSAS, Pulaski County, Little Rock Main Street MRA, (01/22/87)

NAME CHANGE: The name of the Ahrens, Frederick C., House, which was previously listed on the National Register of Historic Places has been changed. The new name should read as follows:

WISCONSIN, Waukesha County, Cobb, George N., House, (01/21/87)

The following property has been removed from the National Register of Historic Places effective as follows:

PENNSYLVANIA, Monroe County, Worthington Hall, (12/18/86)

Multiple Resource Areas are identified by MRA  
Thematic Resources are identified by TR  
NHL designates a National Historic Landmark



# United States Department of the Interior

NATIONAL PARK SERVICE

P.O. BOX 37127

WASHINGTON, D.C. 20013-7127

IN REPLY REFER TO:

FEB 6 1987

The Director of the National Park Service is pleased to inform you that the following properties have been entered in the National Register of Historic Places beginning January 25, 1987 and ending January 31, 1987. For further information call (202) 343-9552.

STATE, County, Vicinity, Property, Address, (Date listed)

- ALABAMA, Dallas County, Plantersville, Antique Store (Plantersville MRA), Off AL 22 (01/29/87)  
ALABAMA, Dallas County, Plantersville, Christian Church and Parsonage (Plantersville MRA), Off AL 22 (01/29/87)  
ALABAMA, Dallas County, Plantersville, Doctor's Office (Plantersville MRA), Jct. of First Ave. N of Oak St. and First Ave. (01/29/87)  
ALABAMA, Dallas County, Plantersville, Driskell—Martin House (Plantersville MRA), NW jct. of Cherry St. and First Ave. (01/29/87)  
ALABAMA, Dallas County, Plantersville, Todd House (Plantersville MRA), S side of Oak St. W of First Ave. (01/29/87)
- CALIFORNIA, Butte County, Chico, Southern Pacific Depot, 430 Orange St. (01/29/87)  
CALIFORNIA, Contra Costa County, Antioch, Shannon—Williamson Ranch, RR 1, Lone Tree Way (01/29/87)  
CALIFORNIA, Santa Barbara County, Montecito, Steedman Estate, 1387 E. Valley Rd. (01/29/87)  
CALIFORNIA, Sonoma County, Sea Ranch, Knipp and Stengel Ranch Barn, CA 1 (01/29/87)
- GEORGIA, Rabun County, Hoojah Branch Site (9RA34) (01/27/87)
- ILLINOIS, Kendall County, Plano, Sears, Albert H., House, 603 E. North St. (01/29/87)  
ILLINOIS, White County, Carmi, Williams, James Robert, House, 310 E. Main St. (01/29/87)
- KENTUCKY, Campbell County, Newport, Posey Flats, 101—103 E. Third St. (01/29/87)  
KENTUCKY, Pendleton County, Peach Grove vicinity, Immaculate Conception Catholic Church and Cemetery, Stepstone Rd. (01/29/87)
- LOUISIANA, Iberia Parish, Jeanerette vicinity, Bayside, LA 87 (01/29/87)
- MASSACHUSETTS, Middlesex County, Cambridge, Cambridge Common Historic District (Boundary Increase and Decrease) (Cambridge MRA), Roughly NW of Waterhouse St. on Concord Ave. between Garden and Follen Sts. (01/26/87)  
MASSACHUSETTS, Middlesex County, Cambridge, Harvard Union (Cambridge MRA), Quincy and Harvard Sts. (01/26/87)
- MONTANA, Beaverhead County, Dillon, Barrett, Martin, House, 733 South Pacific (01/28/87)  
MONTANA, Stillwater County, Columbus, Jacobs, Michael, House, 4 W. First Avenue, N. (01/28/87)
- NEW HAMPSHIRE, Hillsborough County, Manchester, Harrington—Smith Block, 18—52 Hanover St. (01/28/87)
- NEW YORK, Ontario County, Geneva vicinity, Belhurst Castle, Lochland Rd. (01/29/87)

VIRGINIA, Albemarle County, Ivy vicinity, Woodstock Hall Tavern, VA 637 (01/29/87)  
VIRGINIA, Rockbridge County, Lexington vicinity, Maple Hall, Jct. of US 11 and I-81 & I-64 (01/29/87)  
VIRGINIA, Warren County, Front Royal, Sonner Hall, Third St. (01/29/87)

The following properties were also entered in the National Register but were excluded from a previous notice:

- ARIZONA, Cochise County, Council Rocks Archaeological District (01/16/87)

CONNECTICUT, New London County, Norwich, Little Plain Historic District (Boundary Increase), 120-156 Broadway and 10-88 Union St. (01/12/87)

MAINE, Somerset County, Hinckley, Hinckley Good Will Home Historic District, US 201 (01/09/87)

MAINE, Lincoln County, Dresden, Bridge Academy, ME 127 and ME 197 (01/09/87)

NEW MEXICO, Rio Arriba County, Adams Canyon Site (LA 55824) (Navajo--Refugee Pueblo TR) (01/21/87)

NEW MEXICO, Rio Arriba County, Adolfo Canyon Site (LA 5665) (Navajo--Refugee Pueblo TR) (01/21/87)

NEW MEXICO, Rio Arriba County, Boulder Fortress (LA 55828) (Navajo--Refugee Pueblo TR) (01/21/87)

NEW MEXICO, Rio Arriba County, Cabresto Mesa Tower Complex (LA 2138) (Navajo--Refugee Pueblo TR) (01/21/87)

NEW MEXICO, Rio Arriba County, Cagle's Site (LA 55826) (Navajo--Refugee Pueblo TR) (01/21/87)

NEW MEXICO, Rio Arriba County, Canyon View Ruin (LA 55827) (Navajo--Refugee Pueblo TR) (01/21/87)

NEW MEXICO, Rio Arriba County, Casa Mesa Diablo (LA 11100) (Navajo--Refugee Pueblo TR) (01/21/87)

NEW MEXICO, Rio Arriba County, Citadel, The (LA 55828) (Navajo--Refugee Pueblo TR) (01/21/87)

NEW MEXICO, Rio Arriba County, Compressor Station Ruin (LA 5658) (Navajo--Refugee Pueblo TR) (01/21/87)

NEW MEXICO, Rio Arriba County, Crevice Ruin (LA 13218) (Navajo--Refugee Pueblo TR) (01/21/87)

NEW MEXICO, Rio Arriba County, Crow Canyon Site (LA 20219) (Navajo--Refugee Pueblo TR) (01/21/87)

NEW MEXICO, Rio Arriba County, Delgadito Pueblito (LA 5649) (Navajo--Refugee Pueblo TR) (01/21/87)

NEW MEXICO, Rio Arriba County, Frances Canyon Ruin (LA 2135) (Boundary Increase) (Navajo--Refugee Pueblo TR) (01/21/87)

NEW MEXICO, Rio Arriba County, Foothold Ruin (LA 9073) (Navajo--Refugee Pueblo TR) (01/21/87)

NEW MEXICO, Rio Arriba County, Garcia Canyon Pueblito (LA 36608) (Navajo--Refugee Pueblo TR) (01/21/87)

NEW MEXICO, Rio Arriba County, Gomez Canyon Ruin (LA 55831) (Navajo--Refugee Pueblo TR) (01/21/87)

NEW MEXICO, Rio Arriba County, Gomez Point Site (LA 58832) (Navajo--Refugee Pueblo TR) (01/21/87)

NEW MEXICO, Rio Arriba County, Gould Pass Ruin (LA 5659) (Navajo--Refugee Pueblo TR) (01/21/87)

NEW MEXICO, Rio Arriba County, Hill Road Ruin (LA 55833) (Navajo--Refugee Pueblo TR) (01/21/87)

NEW MEXICO, Rio Arriba County, Hooded Fireplace Ruin (LA 5662) (Navajo--Refugee Pueblo TR) (01/21/87)

NEW MEXICO, Rio Arriba County, Kin Naa daa (Maize House) (La 1872) (Navajo—Refugee Pueblo TR)  
(01/21/87)  
NEW MEXICO, Rio Arriba County, Kin Yazhi (Little House) (LA 2433) (Navajo—Refugee Pueblo TR)  
(01/21/87)  
NEW MEXICO, Rio Arriba County, Largo School Ruin (LA 5657) (Navajo—Refugee Pueblo TR)  
(01/21/87)  
NEW MEXICO, Rio Arriba County, Old Fort (LA 1869) (Navajo—Refugee Pueblo TR) (01/21/87)  
NEW MEXICO, Rio Arriba County, Overlook Site (LA 10732) (Navajo—Refugee Pueblo TR) (01/21/87)  
NEW MEXICO, Rio Arriba County, Pointed Butte Ruin (LA 10733) (Navajo—Refugee Pueblo TR)  
(01/21/87)  
NEW MEXICO, Rio Arriba County, Pork Chop Pass Site (LA 5661) (Navajo—Refugee Pueblo TR)  
(01/21/87)  
NEW MEXICO, Rio Arriba County, Pueblito Canyon Ruin (LA 1684) (Navajo—Refugee Pueblo TR)  
(01/21/87)  
NEW MEXICO, Rio Arriba County, Pueblito East Ruin (LA 55834) (Navajo—Refugee Pueblo TR)  
(01/21/87)  
NEW MEXICO, Rio Arriba County, Ridge Top House (LA 6287) (Navajo—Refugee Pueblo TR) (01/21/87)  
NEW MEXICO, Rio Arriba County, Rincon Largo Ruin (LA 2436 and LA 2435) (Navajo—Refugee Pueblo  
TR) (01/21/87)  
NEW MEXICO, Rio Arriba County, Rincon Rockshelter (LA 55835) (Navajo—Refugee Pueblo TR)  
(01/21/87)  
NEW MEXICO, Rio Arriba County, Romine Canyon Ruin (LA 55836) (Navajo—Refugee Pueblo TR)  
(01/21/87)  
NEW MEXICO, Rio Arriba County, Romine Ranch Site (LA 55837) (Navajo—Refugee Pueblo TR)  
(01/21/87)  
NEW MEXICO, Rio Arriba County, Shaft House (LA 5660) (Navajo—Refugee Pueblo TR) (01/21/87)  
NEW MEXICO, Rio Arriba County, Split Rock Ruin (LA 5664) (Navajo—Refugee Pueblo TR) (01/21/87)  
NEW MEXICO, Rio Arriba County, Tapicito Ruin (LA 2298) (Navajo—Refugee Pueblo TR) (01/21/87)  
NEW MEXICO, Rio Arriba County, Three Corn Ruin (LA 1871) (Navajo—Refugee Pueblo TR) (01/21/87)  
NEW MEXICO, Rio Arriba County, Tower of the Standing God (LA 55839) (Navajo—Refugee Pueblo  
TR) (01/21/87)  
NEW MEXICO, Rio Arriba County, Truby's Tower (LA 2434) (Navajo—Refugee Pueblo TR) (01/21/87)  
NEW MEXICO, Rio Arriba County, Unreachable Rockshelter (LA 55841) (Navajo—Refugee Pueblo TR)  
(also in San Juan County) (01/21/87)  
NEW MEXICO, Rio Arriba County, Wall, The (LA 55840) (Navajo—Refugee Pueblo TR) (01/21/87)  
NEW MEXICO, San Juan County, Christmas Tree Ruin (LA 11097) (Navajo—Refugee Pueblo TR)  
(01/21/87)  
NEW MEXICO, San Juan County, Cottonwood Divide Site (LA 55829) (Navajo—Refugee Pueblo TR)  
(01/21/87)  
NEW MEXICO, San Juan County, Hadlock's Crow Canyon #1 (LA 55830) (Navajo—Refugee Pueblo TR)  
(01/21/87)  
NEW MEXICO, San Juan County, Prieta Mesa Site (LA 11251) (Navajo—Refugee Pueblo TR) (01/21/87)  
NEW MEXICO, San Juan County, Simon Canyon (LA 5047) (Navajo—Refugee Pueblo TR) (01/21/87)  
NEW MEXICO, San Juan County, Star Rock Refuge (LA 55838) (Navajo—Refugee Pueblo TR)  
(01/21/87)

VERMONT, Rutland County, Wallingford, Fox--Cook Farm (Rural Otter Creek Valley MRA), Off US 7  
on Cook Rd. (11/26/86)  
VERMONT, Rutland County, Wallingford, Hager Farm (Rural Otter Creek Valley MRA), US 7  
(11/26/86)

VERMONT, Rutland County, Wallingford, Hall, Gen. Robinson, House (Rural Otter Creek Valley MRA),  
US 7 (11/26/86)

VERMONT, Rutland County, Wallingford, Hulett Farm (Rural Otter Creek Valley MRA), US 7  
(11/26/86)

VERMONT, Rutland County, Wallingford, Waldo, Homer, Farm (Rural Otter Creek Valley MRA), Waldo  
La. (11/26/86)

Additional Information has been approved for the following previously listed property:

NORTH CAROLINA, Robeson County, Lumberton, Caldwell, Luther Henry, House, 209 Caldwell St.  
(01/28/87)

The following property has been removed from the National Register of Historic Places effective as follows:

NEW YORK, Suffolk County, Southampton, Copper, Capt. Mecator, House (Southampton Village MRA),  
81 Windmill La. (01/15/87)





# United States Department of the Interior

## NATIONAL PARK SERVICE

P.O. BOX 37127

WASHINGTON, D.C. 20013-7127

IN REPLY REFER TO:

FEB 13 1987

The Director of the National Park Service is pleased to inform you that the following properties have been entered in the National Register of Historic Places beginning February 1, 1987 and ending February 7, 1987. For further information call (202) 343-9552.

STATE, County, Vicinity, Property, Address, (Date Listed)

- COLORADO, Denver County, Denver, Arno Apartments, 325 E. 18th Ave. (02/05/87)  
COLORADO, Denver County, Denver, New Terrace, 900--914 E. Twentieth Ave. (02/05/87)  
COLORADO, El Paso County, Colorado springs, Gwynne--Love House, 730 N. Cascade Ave. (02/05/87)
- GEORGIA, Lamar County, Barnesville, Carnegie Library of Barnesville, Library St. (02/03/87)  
GEORGIA, Thomas County, Thomasville, Church of the Good Shepherd, 511--519 Oak St. (02/05/87)
- INDIANA, Crawford County, Potts Creek Rockshelter Archaeological Site (12 Cr 110) (02/04/87)
- IOWA, Dallas County, Woodward, McColl, Anthony M., House, 502 S. Main St. (02/05/87)  
IOWA, Franklin County, Hampton, Harriman, Dr. O. B., House, 26 Tenth St., NW (02/05/87)  
IOWA, Lee County, Keokuk, Hotel Iowa, 401 Main St. (02/05/87)  
IOWA, Monroe County, Albia, Jenkins, Dr. George A., House, 223 S. C St. (02/05/87)  
IOWA, Scott County, Eldridge, Eldridge Turn--Halle, 102 W. LeClaire St. (02/05/87)
- MISSISSIPPI, Attala County, Kosciusko, Jackson--Browne House, 107 N. Wells St. (02/05/87)  
MISSISSIPPI, Rankin County, Armstrong Site (22 RA 576) (02/02/87)
- NORTH CAROLINA, Macon County, Franklin, Franklin Presbyterian Church, 45 Church St. (02/05/87)  
NORTH CAROLINA, Pender County, Wilmington vicinity, Moore's Creek National Military Park (Boundary Increase), NW of Wilmington on NC 210 (02/03/87)
- OREGON, Polk County, Independence, Saint Patrick's Roman Catholic Church, 330 Monmouth St. (02/05/87)
- PENNSYLVANIA, Allegheny County, Pittsburgh, Boggs Avenue Elementary School (Pittsburgh Public Schools TR), Boggs & Southern Aves. (02/03/87)  
PENNSYLVANIA, Allegheny County, Pittsburgh, Knoxville Jr. High School (Pittsburgh Public Schools TR), Charles & Grimes Aves. (02/03/87)  
PENNSYLVANIA, Allegheny County, Pittsburgh, Oakland Public School (Pittsburgh Public Schools TR), Dawson St. near Edith Pl. (02/03/87)  
PENNSYLVANIA, Allegheny County, Pittsburgh, Oliver, David P., High School (Pittsburgh Public Schools TR), Brighton Rd. & Island Ave. (02/03/87)  
PENNSYLVANIA, Chester County, Downingtown, Downingtown Log House (Proposed Move), 15 E. Lancaster Ave. (02/05/87)  
PENNSYLVANIA, Erie County, Erie, Chandlery Corner, 1 & 3 E. Fourth St., and 401--403, & 405 State St. (02/05/87)
- PUERTO RICO, Mayaguez County, Mayaguez, Residencia Ramirez De Arellano En Guanajibo, PR 102 (02/05/87)  
PUERTO RICO, Yauco County, Yauco, Residencia Gonzalez Vivaldi, 26 Mattei Lluberás St. (02/05/87)

SOUTH CAROLINA, Chester County, Landsford Township, Landsford Plantation House, CR 595, 1/2 mi. E of US 21 (02/04/87)

TEX AS, Navarro County, Corsicana, Temple Beth-El, 208 S. 15th St. (02/03/87)

WASHINGTON, Jefferson County, Discovery Bay, Uncas School (Eastern Jefferson County MRA), E. Uncas (02/05/87)

WASHINGTON, Skamania County, North Bonneville Archeological District (02/02/87)

WEST VIRGINIA, Marshall County, Moundsville, Ferrell-Holt House, 609 Jefferson Ave. (02/03/87)

The following properties were also entered in the National Register but were excluded from a previous notice:

ARKANSAS, Phillips County, Helena, Beech Street Historic District, Roughly bounded by McDonough, Columbia, Beech, Elm, Perry, and College (01/30/87)

KANSAS, Cowley County, Winfield vicinity, Silver Creek Bridge (Masonry Arch Bridges of Kansas TR), E of Winfield (01/30/87)

The property below has been removed from the National Register of Historic Places effective as follows:

MINNESOTA, Washington County, Stillwater vicinity, Heath Summer Home, N of Stillwater (01/14/87)

The Hubbs-Burr House which was previously listed on 09/26/85 has been removed from the National Register of Historic Places due to objection by the owner and has now become a Determination of Eligibility effective as follows:

NEW YORK, Suffolk County, Huntington, Hubbs-Burr House (Huntington Town MRA), 303 Burr Rd. (02/05/87)

Additional information has been accepted for the following property:

NORTH CAROLINA, Alamance County, Cedarrock Park Historic District, SR 2409 (01/30/87)

Multiple Resource Areas are identified by MRA

Thematic Resources are identified by TR

NHL designates a National Historic Landmark



# United States Department of the Interior

## NATIONAL PARK SERVICE

P.O. BOX 37127  
WASHINGTON, D.C. 20013-7127

IN REPLY REFER TO:

**FEB 20 1987**

The Director of the National Park Service is pleased to inform you that the following properties have been entered in the National Register of Historic Places beginning February 8, 1987 and ending February 14, 1987. For further information call (202) 343-9552.

STATE, County, Vicinity, Property, Address, (Date Listed)

CALIFORNIA, Los Angeles County, Culver City, Citizens Publishing Company Building, 9355 Culver Blvd. (02/12/87)

CALIFORNIA, Los Angeles County, Los Angeles, Menlo Avenue—West 29th Street Historic District, Bounded by Adams Blvd., Ellendale, Thirtieth Ave., and Vermont (02/12/87)

CONNECTICUT, Fairfield County, Fairfield, Osborne, John, House, 909 Kings Hwy., W. (02/12/87)

CONNECTICUT, Fairfield County, Westport, Saugatuck River Bridge, CT 136 (02/12/87)

CONNECTICUT, Litchfield County, Torrington, Fyler—Hotchkiss Estate, 192 Main St. (02/12/87)

CONNECTICUT, Litchfield County, Torrington, Warrenton Woolen Mill, 839 Main St. (02/12/87)

CONNECTICUT, Middlesex County, Derby, Kraus Corset Factory, Roosevelt Dr. and Third St. (02/12/87)

CONNECTICUT, Middlesex County, Essex, Centerbrook Congregational Church, Main St. (02/12/87)

CONNECTICUT, New Haven County, Southbury, South Britain Historic District, E. Flat Hill, Hawkins, Library, and Middle Rds., and 497—864 S. Britain Rd. (02/12/87)

CONNECTICUT, Windham County, Brooklyn, Bush Hill Historic District, Parts of Bush Hill Rd., CT 169, and Wolf Den Rd. (02/10/87)

GEORGIA, Baldwin County, Milledge vicinity, Westover, 151 Meriwether Rd., NW. (02/12/87)

GEORGIA, Chatham County, CSS GEORGIA (ironclad) (02/10/87)

ILLINOIS, Adams County, Golden, Exchange Bank, Quincy St. (02/12/87)

ILLINOIS, Ogle County, Ashton vicinity, Moats, William, Farm, Wood Rd. (02/12/87)

INDIANA, Harrison County, Corydon, Kintner House Hotel, 201 S. Capital (02/12/87)

INDIANA, Johnson County, Hopewell, Van Nuys Farm, IN 144 (02/12/87)

INDIANA, Lake County, Whiting, Hoosier Theater Building, 1329—1335 One Hundred & Nineteenth St. (02/12/87)

INDIANA, Marion County, Indianapolis, St. James Court, 2102—2108 N. Meridian St. (02/12/87)

INDIANA, Perry County, Cannelton, Cannelton Historic District, Roughly bounded by Richardson, Taylor, First, and Madison Sts. (02/12/87)

KANSAS, Pratt County, Pratt, Gebhart, S. P., House, 105 N. Iuka St. (02/12/87)

MICHIGAN, Mecosta County, Big Rapids, Fairman Building, 102—106 S. Michigan Ave. (02/12/87)

MICHIGAN, Montcalm County, Stanton, Gilbert, Giles, House, 306 N. Camburn St. (02/12/87)

MISSOURI, St. Louis (Independent City), Washington Avenue Historic District, Roughly bounded by Delmar, Tucker, St. Charles, N. Fifteenth, Olive, N. Eighteenth, Washington Ave., and Lucas St. (02/12/87)

K, Westchester County, Ossining, Washington School, 83 Croton Ave. (02/12/87)  
CAROLINA, Henderson County, Hendersonville vicinity, Moss—Johnson Farm, 3346 Haywood  
(02/12/87)  
Lane County, Springfield, Washburne Historic District, Roughly bounded by G, N. Tenth, A,  
cond Sts. (02/10/87)  
Marion County, Salem, Manning, S. A., Building, 200 State St. (02/10/87)  
Marion County, Salem, Pleasant Grove Presbyterian Church, 1313 Mill St., SE (02/10/87)  
PENNSYLVANIA, Berks County, Morgantown vicinity, French Creek State Park Six Penny Day Use  
(Emergency Conservation Work (ECW) Architecture in Pennsylvania State Parks: 1933-1942  
Line of Morgantown on PA 345 (02/11/87)  
PENNSYLVANIA, Berks County, Reading vicinity, French Creek State Park: Organized Group Camp 4  
(Emergency Conservation Work (ECW) Architecture in Pennsylvania State Parks: 1933-1942  
Line of Morgantown on PA 345 (02/12/87)  
PENNSYLVANIA, Centre County, Philipsburg vicinity, Black Moshannon State Park Day Use District  
(Emergency Conservation Work (ECW) Architecture in Pennsylvania State Parks: 1933-1942 TR), 9 mi  
Philipsburg on PA 504 (02/12/87)  
PENNSYLVANIA, Centre County, Philipsburg vicinity, Black Moshannon State Park Family Cabin  
(Emergency Conservation Work (ECW) Architecture in Pennsylvania State Parks: 1933-1942  
mi E of Philipsburg on PA 504 (02/12/87)  
PENNSYLVANIA, Centre County, Phillipsburg vicinity, Black Moshannon State Park Maintenance  
(Emergency Conservation Work (ECW) Architecture in Pennsylvania State Parks: 1933-1942  
mi E of Philipsburg on PA 504 (02/12/87)  
PENNSYLVANIA, Clearfield County, Clearfield vicinity, Elliott, S.B., State Park Day Use District  
(Emergency Conservation Work (ECW) Architecture in Pennsylvania State Parks: 1933-1942 TR), 9 mi  
Clearfield on PA 153 (02/11/87)  
PENNSYLVANIA, Clearfield County, Clearfield vicinity, Elliott, S.B., State Park Family Cabin  
(Emergency Conservation Work (ECW) Architecture in Pennsylvania State Parks: 1933-1942  
mi N of Clearfield on PA 153 (02/11/87)  
PENNSYLVANIA, Clearfield County, Penfield vicinity, Parker Dam State Park Family Cabin District  
(Emergency Conservation Work (ECW) Architecture in Pennsylvania State Parks: 1933-1942 TR), 5 mi S  
Penfield off PA 153 (02/11/87)  
PENNSYLVANIA, Clearfield County, Penfield vicinity, Parker Dam State Park—Parker Dam District  
(Emergency Conservation Work (ECW) Architecture in Pennsylvania State Parks: 1933-1942 TR), 5 mi S  
Penfield off PA 153 (02/11/87)  
PENNSYLVANIA, Forest County, Cooksburg, Cook Forest State Park Indian Cabin District (Emergency  
Conservation Work (ECW) Architecture in Pennsylvania State Parks: 1933-1942 TR), Off PA 36 At  
Cooksburg (also in Clarion County) (02/12/87)  
PENNSYLVANIA, Fulton County, Cowans Gap State Park Family Cabin District (Emergency  
Conservation Work (ECW) Architecture in Pennsylvania State Parks: 1933-1942 TR), 18 mi N of PA 75  
Chambersburg on Richmond Rd. (02/11/87)  
PENNSYLVANIA, Huntingdon County, Huntingdon, Whipple Dam State Park Day Use District  
(Emergency Conservation Work (ECW) Architecture in Pennsylvania State Parks: 1933-1942 TR), 10 mi  
off State College, E of PA 26 (02/12/87)  
PENNSYLVANIA, Jefferson County, Clear Creek State Park Day Use District (Emergency  
Conservation Work (ECW) Architecture in Pennsylvania State Parks: 1933-1942 TR), 4 mi N of Sigel on  
PA 949 (02/11/87)  
PENNSYLVANIA, Jefferson County, Sigel vicinity, Clear Creek State Park Family Cabin District  
(Emergency Conservation Work (ECW) Architecture in Pennsylvania State Parks: 1933-1942 TR), 4 mi  
off Sigel on PA 949 (02/12/87)

PENNSYLVANIA, Pike County, Canadensis vicinity, Promised Land State Park Whittaker Lodge District (Emergency Conservation Work (ECW) Architecture in Pennsylvania State Parks 1933-1942 TR), 10 mi N of Canadensis on PA 390 (02/11/87)

PENNSYLVANIA, Pike County, Canadensis vicinity, Promised Land State Park—Bear Wallow Cabins (Emergency Conservation Work (ECW) Architecture in Pennsylvania State Parks: 1933-1942 TR), 10 mi N of Canadensis on PA 390 (02/11/87)

PENNSYLVANIA, Somerset County, Jefferson vicinity, Kooser State Park Family Cabin District (Emergency Conservation Work (ECW) Architecture in Pennsylvania State Parks: 1933-1942 TR), 10 mi N of PA Turnpike Exit 10 on PA 31 (02/12/87)

PENNSYLVANIA, Tioga County, Ansonia vicinity, Colton Point State Park District (Emergency Conservation Work (ECW) Architecture in Pennsylvania State Parks: 1933-1942 TR), 5 mi S of US 6 at Ansonia (02/12/87)

PENNSYLVANIA, Westmoreland County, Rector vicinity, Linn Run State Park Family Cabin District (Emergency Conservation Work (ECW) Architecture in Pennsylvania State Parks: 1933-1942 TR), 2 mi SE of Rector on Linn Run Rd. (02/12/87)

WASHINGTON, Spokane County, Spokane, Amman (Apartment Buildings by Albert Held TR), W. 1516 Riverside (02/12/87)

WASHINGTON, Spokane County, Spokane, Breslin (Apartment Buildings by Albert Held TR), S. 729 Bernard (02/12/87)

WASHINGTON, Spokane County, Spokane, Knickerbocker (Apartment Buildings by Albert Held TR), S. 501—507 Howard (02/12/87)

WASHINGTON, Spokane County, Spokane, San Marco (Apartment Buildings by Albert Held TR), W. 1229 Riverside (02/12/87)

WASHINGTON, Whitman County, Farmington, Masonic Hall, Jct. of Main and Second Sts. (02/12/87)

The following property was also entered in the National Register but was excluded from a previous notice:

CALIFORNIA, Santa Cruz County, Santa Cruz, Pacific Avenue Historic District, Roughly bounded by Pacific Ave., Water, Front, and Cathcart Sts. (02/04/87)

Additional information has been accepted for the following previously listed property:

NEW JERSEY, Mercer County, Site No. 1-18th Century Vessel (28-ME-196) (02/10/87)

The Cambridge Arms (East Broad Street MRA) which was previously listed on 12/16/86 has been removed from the National Register of Historic Places due to objection by the owner and has now become a Determination of Eligibility effective as follows:

OHIO, Franklin County, Columbus, Cambridge Arms (East Broad Street MRA), 926 E. Broad St. (02/09/87)

CORRECTION: The properties below appeared erroneously on list dated 01/23/87 and have been corrected to read as follows:

UTAH, Uintah County, Dinosaur, Douglass, Earl, Workshop-Laboratory (Dinosaur National Monument MRA), US 40 (12/19/86)

UTAH, Uintah County, Dinosaur, Morris, Josie Bassett, Ranch Complex (Dinosaur National Monument MRA), US 40 12/19/86)

UTAH, Uintah County, Dinosaur, Quarry Visitor Center (Dinosaur National Monument MRA), US 40 (12/19/86)

Multiple Resource Areas are identified by MRA

Thematic Resources are identified by TR

NHL designates a National Historic Landmark



IN REPLY REFER TO:

# United States Department of the Interior

NATIONAL PARK SERVICE

P.O. BOX 37127

WASHINGTON, D.C. 20013-7127

FEB 27 1987

The Director of the National Park Service is pleased to inform you that the following properties have been entered in the National Register of Historic Places beginning February 15, 1987 and ending February 21, 1987. For further information call (202) 343-9552.

STATE, County, Vicinity, Property, Address, (Date Listed)

CONNECTICUT, Middlesex County, East Haddam, Warner House, 307 Town St. (02/19/87)

DELAWARE, Kent County, Wyoming, Wyoming Historic District, Roughly bounded by Front St., Rodney Ave., Southern Blvd., and Mechanic St. (02/18/87)

DELAWARE, New Castle County, Marshallton, Marshallton United Methodist Church, 1105 Stanton Rd. (02/18/87)

DELAWARE, Sussex County, Seaford, Building at 200—202A High Street (Seaford Commercial Buildings TR), 200 & 200A High St. (02/18/87)

DELAWARE, Sussex County, Seaford, Building at 218 High Street (Seaford Commercial Buildings TR), 218 High St. (02/18/87)

DELAWARE, Sussex County, Seaford, Building at High and Cannon Streets (Seaford Commercial Buildings TR), SE corner of High and Cannon Sts. (02/18/87)

DELAWARE, Sussex County, Seaford, Cox, J. W., Dry Goods Store (Seaford Commercial Buildings TR), 214 High St. (02/18/87)

DELAWARE, Sussex County, Seaford, First National Bank of Seaford (Seaford Commercial Buildings TR), 118 Pine St. (02/18/87)

DELAWARE, Sussex County, Seaford, Sussex National Bank of Seaford (Seaford Commercial Buildings TR), 130 High St. (02/18/87)

DISTRICT OF COLUMBIA, Washington, Masonic Temple, 801 Thirteenth St., NW (02/18/87)

ILLINOIS, Cook County, Schaumburg, Schweikher, Paul, House and Studio, 645 S. Meacham Rd. (02/17/87)

KENTUCKY, Kenton County, Covington, Austinburg Historic District (Eastside MRA), Roughly bounded by Chesapeake & Ohio RR, Licking River floodwall, rear lot lines of N side of Wallace Ave., and Madison Ave. (02/18/87)

KENTUCKY, Kenton County, Covington, Emery—Price Historic District (Eastside MRA), Roughly bounded by Eighth, Greenup, and Eleventh Sts., and alley behind W side of Scott Blvd. (02/18/87)

KENTUCKY, Kenton County, Covington, Helentown Historic District (Eastside MRA), Roughly bounded by Eleventh and Wheeler Sts., Chesapeake & Ohio RR, and Madison Blvd. (02/18/87)

KENTUCKY, Kenton County, Covington, West Fifteenth Street Historic District (Eastside MRA), 1445—1451 and 1501—1513 Madison Ave., 1421—1423 Neave St., and 10—32 W. Fifteenth St. (02/18/87)

LOUISIANA, Caddo Parish, Shreveport, Fairfield Historic District, Fairfield Ave. and adjacent Sts. roughly bounded by Olive and Dalzell Sts., Line Ave. and Kings Hwy. (02/19/87)

LOUISIANA, Caddo Parish, Shreveport, Highland Historic District, Roughly bounded by Vine, Gilbert, and Topeka Sts., and Irving Pl. (02/19/87)

LOUISIANA, St. Landry Parish, Eunice, Liberty Theatre, 200 W. Park Ave. (02/19/87)

MASSACHUSETTS, Hampden County, Westfield, Van Deusen, H. M., Whip Company, 42 Arnold St. (02/18/87)

MICHIGAN, Genesee County, Flint, Johnson, Abner C., House, 625 East St. (02/19/87)

NEVADA, Clark County, Las Vegas, Smith, Jay Dayton, House, 624 S. Sixth St. (02/20/87)

NORTH CAROLINA, Franklin County, Louisburg, Louisburg Historic District, Roughly bounded by Allen Lane, Main and Cedar Sts., Franklin, Elm, and King St. (02/18/87)

RHODE ISLAND, Providence County, North Smithfield, Smithfield Road Historic District, Smithfield Rd. (02/18/87)

WASHINGTON, Yakima County, Grandview vicinity, Cornell Farmstead (Grandview MRA), Pleasant Rd. and Old Prosser Rd. (02/17/87)

WASHINGTON, Yakima County, Grandview vicinity, Grandview Herald Building (Grandview MRA), 107 Division St. (02/17/87)

WASHINGTON, Yakima County, Grandview vicinity, Grandview High School (Grandview MRA), 913 W. Second St. (02/17/87)

WASHINGTON, Yakima County, Grandview vicinity, Grandview State Bank (Grandview MRA), 100 W. Second St. (02/17/87)

WASHINGTON, Yakima County, Grandview vicinity, Howay—Dykstra House (Grandview MRA), 114 Birch St. (02/17/87)

WASHINGTON, Yakima County, Grandview vicinity, Morse House (Grandview MRA), 404 E. Main St. (02/17/87)

WASHINGTON, Yakima County, Yakima, Brooker—Taylor House (Yakima TR), 203 S. Naches Ave. (02/18/87)

WASHINGTON, Yakima County, Yakima, Card, Rupert, House (Yakima TR), 1105 W. A St. (02/18/87)

WASHINGTON, Yakima County, Yakima, Carmichael—Loudon House (Yakima TR), 2 Chicago Ave. (02/18/87)

WASHINGTON, Yakima County, Yakima, Dills, Harrison, House (Yakima TR), 4 N. Sixteenth Ave. (02/18/87)

WASHINGTON, Yakima County, Yakima, Howard, A. E., House (Yakima TR), 602 N. First St. (02/18/87)

WASHINGTON, Yakima County, Yakima, Knuppenburg, James, House (Yakima TR), 111 S. Ninth St. (02/18/87)

WASHINGTON, Yakima County, Yakima, Lindsey, William, House (Yakima TR), 301 N. Eighth St. (02/18/87)

WASHINGTON, Yakima County, Yakima, Miller, Alexander, House (Yakima TR), 314 N. Second St. (02/18/87)

WASHINGTON, Yakima County, Yakima, Miller, John J., House (Yakima TR), 9 S. Tenth Ave. (02/18/87)

WASHINGTON, Yakima County, Yakima, Mineau, Francis, House (Yakima TR), 216 N. Seventh St. (02/18/87)

WASHINGTON, Yakima County, Yakima, Moore, Edward B., House (Yakima TR), 222 N. Second St. (02/18/87)

WASHINGTON, Yakima County, Yakima, Perrin, Winfield, House (Yakima TR), 12 S. Eleventh Ave. (02/18/87)

WASHINGTON, Yakima County, Yakima, Potter, H. W., House (Yakima TR), 305 S. Fourth St. (02/18/87)

WASHINGTON, Yakima County, Yakima, Powell House (Yakima TR), 207 S. Ninth St. (02/18/87)



WASHINGTON, Yakima County, Yakima, Sharp, James, House (Yakima TR), 111 N. Ninth St.  
(02/18/87)

WASHINGTON, Yakima County, Yakima, Sweet, Reuben, House (Yakima TR), 6 Chicago Ave.  
(02/18/87)

WASHINGTON, Yakima County, Yakima, Watt, William, House (Yakima TR), 1511 W. Chestnut Ave.  
(02/18/87)

WASHINGTON, Yakima County, Yakima, West, Dr. Edmond, House (Yakima TR), 202 S. Sixteenth Ave.  
(02/18/87)

WASHINGTON, Yakima County, Yakima, Wilcox, Charles, House (Yakima TR), 220 N. Sixteenth Ave.  
(02/18/87)

Multiple Resource Areas are identified by MRA

Thematic Resources are identified by TR

NHL designates a National Historic Landmark



# United States Department of the Interior

## NATIONAL PARK SERVICE

P.O. BOX 37127

WASHINGTON, D.C. 20013-7127

IN REPLY REFER TO:

MAR 6 1987

The Director of the National Park Service is pleased to inform you that the following properties have been entered in the National Register of Historic Places beginning February 22, 1987 and ending February 28, 1987. For further information call (202) 343-9552.

STATE, County, Vicinity, Property, Address, (Date Listed)

CALIFORNIA, Los Angeles County, Lancaster, Antelope Valley Indian Museum, 15701 E. Ave. (02/26/87)

CALIFORNIA, Yolo County, Woodland, Yolo County Courthouse, 725 Court St. (02/26/87)

ILLINOIS, McLean County, Bloomington, East Grove Street District--Bloomington, 400--700 E. Grove St. (02/26/87)

IOWA, Winnebago County, Scarville vicinity, Round Barn, Norway Township (Iowa Round Barns: The Sixty Year Experiment TR), Off CR R-60 (02/27/87)

MICHIGAN, Livingston County, Howell, Howell Downtown Historic District, Roughly bounded by Clinton, Barnard, Sibley, and Chestnut Sts. (02/27/87)

MISSISSIPPI, Attala County, Kosciusko, Anderson, Col. Chap, House (Johnson, Andrew, Architecture in North Mississippi TR), 402 N. Jackson St. (02/26/87)

MISSISSIPPI, Harrison County, Bass, Raymond, Site (22-Hr-636) (02/26/87)

MISSISSIPPI, Holmes County, Cowsert, Joe, Place Site (22-Ho-507) (02/27/87)

MISSISSIPPI, Madison County, White Perch Paradise Site (22-Md-641) (02/27/87)

MISSISSIPPI, Warren County, Vicksburg, Magnolias, The, 1617 Monroe St. (02/26/87)

MISSOURI, St. Louis (Independent City), Dundee Place--Tiffany Neighborhood District (Boundary Increase--Decrease), Bounded by Park Ave., S. Grand Blvd., Lafayette, Vandeventer, Towergrove, and Folsome Aves. (02/26/87)

MISSOURI, St. Louis (Independent City), Hager, C., and Sons Hinge Co., 139 Victor St. (02/26/87)

NEVADA, Washoe County, Reno, University of Nevada Reno Historic District, Virginia St. (02/25/87)

NEW MEXICO, Valencia County, Los Lunas, Wittwer, Dr. William Frederick, House, NM 6, W of US 85 (02/27/87)

NEW YORK, Essex County, Schroon, Fried, Samson, Estate, NY 74 (02/26/87)

NORTH DAKOTA, Ward County, Minot, Westland Oil Filling Station (Minot MRA), 510 E. Central Ave. (02/27/87)

OHIO, Jefferson County, Steubenville, Union Cemetery--Beatty Park, 1720 W. Market St. and Lincoln Ave. (02/27/87)

OHIO, Richland County, Mansfield, Hancock and Dow Building, 21 E. Fourth St. (02/26/87)

SOUTH DAKOTA, Brookings County, Brookings, Coolidge Sylan Theatre, Medary Ave. (02/26/87)  
SOUTH DAKOTA, Brookings County, Brookings, Coughlin Campanile, Medary Ave. (02/26/87)  
SOUTH DAKOTA, Codington County, Watertown, Sheafe, General Mark W., House, 57 Fourth Ave., NW (02/26/87)  
SOUTH DAKOTA, Grant County, Revillo, First State Bank Building, Main St. (02/26/87)  
SOUTH DAKOTA, Lincoln County, Sioux Falls, Penmarch Place, Penmarch PL, RD 1, Box 142 (02/26/87)

WEST VIRGINIA, Ohio County, Wheeling, Centre Market Square Historic District (Boundary Increase), S side of Main from Alley 19 to 20th St., & Chapline, Eoff & Charles Sts. bounded by Lane C, 22nd, & 24th Sts. (02/25/87)

The following properties were also entered in the National Register but were excluded from a previous notice:

CALIFORNIA, Alameda County, Oakland, USS POTOMAC (yacht), 1660 Embarcadero (02/20/87)

OREGON, Linn County, Crabtree vicinity, Thomas Creek—Gilkey Covered Bridge (Oregon Covered Bridges TR), Goar Rd., 3 1/2 mi N of Crabtree (02/19/87)

OREGON, Linn County, Crabtree, Crabtree Creek—Hoffman Covered Bridge (Oregon Covered Bridges TR), Hungry Hill Dr., 1.8 mi N of Crabtree (02/17/87)

OREGON, Linn County, Scio vicinity, Thomas Creek—Shimane Covered Bridge (Oregon Covered Bridges TR), Richardson Gap Rd., 2 mi E of Scio (02/19/87)

The properties below have been removed from the National Register of Historic Places effective as follows:

TENNESSEE, Williamson County, College Grove vicinity, Cannon, Newton, House, Taliaferro Rd. (02/09/87)

WISCONSIN, Walworth County, Lake Geneva, Lake Geneva Depot, Broad St. (02/18/87)

WISCONSIN, Clark County, Neillsville, Grand Avenue Bridge, Grand Ave. over Neill Creek (02/18/87)

IDAHO, Ada County, Boise, Overland Building, Eighth and Main Sts. (02/09/87)

The cover of the nomination below has been accepted effective as follows:

KANSAS, Doniphan County, Byre and Bluff Barns of Doniphan County TR, (01/09/87)

Multiple Resource Areas are identified by MRA

Thematic Resources are identified by TR

NHL designates a National Historic Landmark



# United States Department of the Interior

## NATIONAL PARK SERVICE

P.O. BOX 37127

WASHINGTON, D.C. 20013-7127

IN REPLY REFER TO:

**MAR 13 1987**

The Director of the National Park Service is pleased to inform you that the following properties have been entered in the National Register of Historic Places beginning March 1, 1987 and ending March 7, 1987. For further information call (202) 343-9552.

STATE, County, Vicinity, Property, Address, (Date Listed)

CALIFORNIA, San Francisco County, San Francisco, Pioneer Trunk Factory—C.A. Malm & Co., 2185—2199 Folsom St. and 3180 18th St. (03/05/87)

FLORIDA, Sarasota County, Sarasota, Burns Realty Company—Karl Bickel House (Sarasota MRA), 101 N. Tamiami Trail (03/05/87)

FLORIDA, Sarasota County, Sarasota, El Vernona Hotel—John Ringling Hotel (Sarasota MRA), 111 N. Tamiami Trail (03/05/87)

MASSACHUSETTS, Hampden County, Springfield, Ethel Apartment House, 70 Patton St. (03/06/87)

MASSACHUSETTS, Hampden County, Springfield, Laurel Hall, 72—74 Patton St. (03/06/87)

MISSISSIPPI, Hinds County, Bardin Mound (22-Hi-537) (03/01/87)

MISSISSIPPI, Holmes County, Old Hoover Place Site (22-Ho-502) (03/01/87)

MISSISSIPPI, Holmes County, Providence Mound (22-Ho-609) (03/01/87)

MISSISSIPPI, Lawrence County, George Mound (22-Lw-591) (03/01/87)

MISSISSIPPI, Lawrence County, Lowe—Steen Site (22-Lw-511) (03/01/87)

MISSISSIPPI, Simpson County, Lewis, L'Dora, Mound (22-Si-512) (03/01/87)

OREGON, Hood River County, Hood River, Copple, Simpson, House, 911 Montello Ave. (03/06/87)

OREGON, Josephine County, Grants Pass, Lundburg, George H., House, 404 NW A St. (03/06/87)

OREGON, Multnomah County, Portland, Durham—Jacobs House, 2138 SW Salmon St. (03/06/87)

OREGON, Multnomah County, Portland, Pipes, Martin Luther, House, 2675 SW Vista Ave. (03/06/87)

OREGON, Multnomah County, Portland, Town Club, The, 2115 SW Salmon St. (03/06/87)

PENNSYLVANIA, Allegheny County, Wilmerding, Westinghouse Air Brake Company General Office Building, Marguerite and Bluff Sts. (03/06/87)

PENNSYLVANIA, Erie County, Erie, Modern Tool Company, NE jct. of State and Fourth Sts. (03/06/87)

SOUTH CAROLINA, Greenville County, Greer, Greer Depot, 311 Trade St. (03/06/87)

TENNESSEE, Fentress County, Allardt, Gernt, Bruno, House, Base Line Rd. (03/06/87)

TENNESSEE, Hamilton County, Chattanooga, East Side Junior High School, 2220 E. Main St. (03/06/87)

TENNESSEE, Shelby County, Collierville vicinity, Greenlevel, 853 Collierville—Arlington Rd., S. (03/06/87)

TENNESSEE, Shelby County, Memphis, Union Avenue Methodist Episcopal Church, South, 2117 Union Ave. (03/06/87)

The following properties were also entered in the National Register but were excluded from a previous notice:

UTAH, Washington County, Springdale, Angels Landing Trail--West Rim Trail (Zion National Park MRA), S of Scout Lookout, across the Virgin River and Refrigerator Canyon (02/14/87)

UTAH, Washington County, Springdale, Canyon Overlook Trail (Zion National Park MRA), Across hwy. from parking area at E end of Zion-Mt. Carmel Tunnel to a point directly above the Great Arch of Zion (02/14/87)

UTAH, Washington County, Springdale, East Entrance Checking Station (Zion National Park MRA), Island in middle of UT 9 (02/14/87)

UTAH, Washington County, Springdale, East Entrance Sign (Zion National Park MRA), East Entrance Checking Station on N and S sides of UT 9 (02/14/87)

UTAH, Washington County, Springdale, Emerald Pools Trail (Zion National Park MRA), Foot Bridge across hwy. from Utah Parks Lodge proceeding W to the Lower Emerald Pool (02/14/87)

UTAH, Washington County, Springdale, Grotto Camping Ground North Comfort Station (Zion National Park MRA), Grotto Picnic Area near Grotto Residence, E of Scenic Dr. (02/14/87)

UTAH, Washington County, Springdale, Grotto Camping Ground South Comfort Station (Zion National Park MRA), Grotto Picnic Area E of Scenic Dr. (02/14/87)

UTAH, Washington County, Springdale, Hidden Canyon Trail (Zion National Park MRA), Hidden Canyon jct. on East Rim Trail to mouth of Hidden Canyon (02/14/87)

UTAH, Washington County, Springdale, Museum--Grotto Residence (Zion National Park MRA), SE of Grotto Picnic Area (02/14/87)

UTAH, Washington County, Springdale, South Campground Amphitheater (Zion National Park MRA), South Campground (02/14/87)

UTAH, Washington County, Springdale, South Campground Comfort Station (Zion National Park MRA), South Campground at N end of campsite loop (02/14/87)

UTAH, Washington County, Springdale, South Entrance Sign (Zion National Park MRA), South Entrance (02/14/87)

UTAH, Washington County, Springdale, Zion Nature Center--Zion Inn (Zion National Park MRA), N of South Campground facilities. (02/14/87)

WISCONSIN, Rock County, Edgerton, Edgerton Public Grade Schools, 116 N. Swift St. (01/14/87)

WISCONSIN, Waukesha County, Waukesha, Arlington Apartments (Waukesha MRA), 309 Arlington St. (01/21/87)

WISCONSIN, Waukesha County, Waukesha, Wisconsin Industrial School for Boys (Waukesha MRA), 621 and 627 W. College Ave. (01/21/87)

The following property has been removed from the National Register effective as follows:

COLORADO, Grand County, Grand Lake vicinity, North Inlet Shelter Cabin, Flattop Trail (02/27/87)

The following move has been completed and documentation has been accepted. The new location is:

WASHINGTON, King County, Seattle, Ward House, 520 E. Denny Way (03/04/87)

Multiple Resource Areas are identified by MRA

Thematic Resources are identified by TR

NHL designates a National Historic Landmark



# United States Department of the Interior

## NATIONAL PARK SERVICE

P.O. BOX 37127

WASHINGTON, D.C. 20013-7127

IN REPLY REFER TO:

MAR 20 1987

The Director of the National Park Service is pleased to inform you that the following properties have been entered in the National Register of Historic Places beginning March 8, 1987 and ending March 14, 1987. For further information call (202) 343-9552.

STATE, County, Vicinity, Property, Address, (Date Listed)

ARKANSAS, Hot Spring County, Malvern, Bank of Malvern, 212 S. Main St. (03/13/87)

ARKANSAS, Union County, Lisbon, Mt. Moriah Masonic Lodge No. 18, Off AR 172 (03/13/87)

CALIFORNIA, Napa County, Pope Valley, Aetna Springs Resort, 1600 Aetna Springs Rd. (03/09/87)

CONNECTICUT, Fairfield County, Redding (also in Wilton), Georgetown Historic District, Roughly bounded by US 7, Portland Ave., CT 107, and Norwalk River (03/09/87)

FLORIDA, Dade County, Miami, Greenwald, L and E., Steam Engine # 1058, 3898 Shipping Ave. (03/12/87)

MAINE, Franklin County, North Jay, Jay-Niles Memorial Library, US 4 (03/13/87)

MAINE, Oxford County, Otisfield vicinity, Sargent, Levi, House, Otisfield Gore Rd. (03/13/87)

MAINE, Waldo County, Islesboro, Grindle Point Light Station, Ferry Rd. (03/13/87)

MAINE, Washington County, Cherryfield, Archibald-Adams House, ME 193 (03/13/87)

MASSACHUSETTS, Bristol County, Fall River, Sacred Heart School (Fall River MRA), 90 Linden St. (03/09/87)

MICHIGAN, Allegan County, City of Allegan, Born, Edward D., House (Allegan MRA), 158 Hill St. (03/12/87)

MICHIGAN, Allegan County, City of Allegan, Born, Englebert B., House (Allegan MRA), 128 Hill St. (03/12/87)

MICHIGAN, Allegan County, City of Allegan, Downtown Allegan Historic District (Allegan MRA), Roughly bounded by Trowbridge, Locust, Hubbard, Brady, and Water Sts. (03/12/87)

MICHIGAN, Allegan County, City of Allegan, Franks, Henry, House (Allegan MRA), 535 Ely St. (03/12/87)

MICHIGAN, Allegan County, City of Allegan, Griswold Civic Center Historic District (Allegan MRA), Roughly bounded by Hubbard, Walnut, and Trowbridge Sts. (03/12/87)

MICHIGAN, Allegan County, City of Allegan, Lilly, Augustus, House (Allegan MRA), 132 Cora St. (03/12/87)

MICHIGAN, Allegan County, City of Allegan, Marshall Street Historic District (Allegan MRA), 231-237, 335-705, 232-630 Marshall St. (03/12/87)

MICHIGAN, Allegan County, City of Allegan, Messenger, William C., House (Allegan MRA), 310 River St. (03/12/87)

MICHIGAN, Allegan County, City of Allegan, Oakwood Cemetery Chapel (Allegan MRA), Arbor St. (03/12/87)

MICHIGAN, Allegan County, City of Allegan, Stedman, Sarah Lowe, House (Allegan MRA), 632 Grand St. (03/12/87)

NEW JERSEY, Hudson County, Hoboken, Buildings at 1200—1206 Washington Street District, 1200—1206 Washington St. (03/09/87)

NEW JERSEY, Morris County, Morristown vicinity, Glynallen, Canfield Rd. (03/09/87)

NEW JERSEY, Somerset County, McDonald's—Kline's Mill (03/09/87)

NEW MEXICO, Santa Fe County, Santa Fe, Scottish Rite Cathedral, 463 Paseo de Peralta (03/13/87)

NORTH CAROLINA, Rockingham County, Reidsville, Jennings—Baker House (Reidsville MRA), 608 Vance St. (03/12/87)

NORTH CAROLINA, Rockingham County, Reidsville, Reidsville Historic District (Reidsville MRA), Roughly bounded by W. Morehead, Southern Railway tracks, Lawson Ave., Main, Piedmont, Vance & Lindsey Sts. (03/12/87)

OHIO, Belmont County, Belmont, Belmont Historic District, Roughly bounded by Barrister, John, Jefferson, Sycamore, and Bridge Sts. (03/13/87)

OHIO, Franklin County, Columbus, Ohio Farm Bureau Federation Offices, 620 and 630 E. Broad St. (03/13/87)

OHIO, Lucas County, Toledo, St. Peter and St. Paul Historic District—Oliver's Second Addition, 600 and 700 blks. of S. St. Clair St. (03/13/87)

OREGON, Multnomah County, Portland, Portland Fire Station No. 17, 824 NW 24th Ave. (03/12/87)

SOUTH CAROLINA, Richland County, Columbia, Claussen's Bakery (Columbia MRA: Supplement IX), 2001—2003 Green St. (03/09/87)

SOUTH DAKOTA, Brookings County, Brookings, Fishback House (Boundary Increase), 501 Eighth St. (03/09/87)

TENNESSEE, Knox County, Knoxville vicinity, Riverdale Mill, Wayland Rd. and Thorngrove Pike (03/13/87)

UTAH, Weber County, Ogden, Dalton, John L., and Elizabeth, House, 2622 Madison Ave. (03/11/87)

WASHINGTON, Clark County, Yacolt vicinity, Pomeroy Farm, 10902 NE Lucia Falls Rd. (03/13/87)

WEST VIRGINIA, Lewis County, Walkersville vicinity, Annamede, RD 1, Box 126, US 19 (03/11/87)

WISCONSIN, Dane County, Madison, Bellevue Apartment Building, 29 E. Wilson St. (03/13/87)

WISCONSIN, Dane County, Stoughton, Ingebretson, Gaute, Loft House, 1212 Pleasant Hill Rd. (03/13/87)

WISCONSIN, La Crosse County, Onalaska, La Crosse County School of Agriculture and Domestic Economy, 700 Wilson Ave. (03/13/87)

WISCONSIN, Rock County, Janesville, Wisconsin School for the Blind—Music Building, 1700 W. State St. (03/13/87)

WISCONSIN, Winnebago County, Neenah, Paepke, Henry, House, 251 E. Doty Ave. (03/12/87)

The following properties were also entered in the National Register but were excluded from a previous notice:

COLORADO, Pitkin County, Aspen, Bowles—Cooley House (Aspen MRA), 201 W. Francis St. (03/06/87)

COLORADO, Pitkin County, Aspen, Callahan, Matthew, Log Cabin (Aspen MRA), 205 S. Third St. (03/06/87)

COLORADO, Pitkin County, Aspen, Collins Block-Aspen Lumber and Supply (Aspen MRA), 204 S. Mill St. (03/06/87)  
COLORADO, Pitkin County, Aspen, Dixon—Markle House (Aspen MRA), 135 E. Cooper Ave. (03/06/87)  
COLORADO, Pitkin County, Aspen, Frantz, D. E., House (Aspen MRA), 333 W. Bleeker St. (03/06/87)  
COLORADO, Pitkin County, Aspen, Hallett, Samuel L., House (Aspen MRA), 432 W. Francis St. (03/06/87)  
COLORADO, Pitkin County, Aspen, Hynes, Thomas, House (Aspen MRA), 303 E. Main St. (03/06/87)  
COLORADO, Pitkin County, Aspen, La Fave Block (Aspen MRA), 405 S. Hunter St. (03/06/87)  
COLORADO, Pitkin County, Aspen, New Brick-The Brick Saloon (Aspen MRA), 420 E. Cooper Ave. (03/06/87)  
COLORADO, Pitkin County, Aspen, Newberry House (Aspen MRA), 206 Lake Ave. (03/06/87)  
COLORADO, Pitkin County, Aspen, Riedel's City Bakery (Aspen MRA), 413 E. Hym an Ave. (03/06/87)  
COLORADO, Pitkin County, Aspen, Shilling—Lamb House (Aspen MRA), 525 N. Second St. (03/06/87)  
COLORADO, Pitkin County, Aspen, Waite, Davis, House (Aspen MRA), 234 W. Francis St. (03/06/87)  
COLORADO, Pitkin County, Aspen, Webber, Henry, House—Pioneer Park (Aspen MRA), 442 W. Bleeker St. (03/06/87)

UTAH, Washington County, Springdale, East Entrance Residence (Zion National Park MRA), East Entrance 150 ft. N of UT 9 (02/14/87)

The following property has been removed from the National Register effective as follows:

MAINE, Penobscot County, Bradley vicinity, Collins Bridge Site (Main Archaeological Survey Site 74.16), (03/06/87)

The following move has been completed and documentation has been accepted. The new location is:

OREGON, Jackson County, Central Point vicinity, McCredie, William, House, 2685 Old State Rd. (03/12/87)

CORRECTION: The following name was erroneously listed as:

IOWA, Washington County, Lime Creek Twp., Jordan, Thomas, Polygonal Barn (Iowa Round Barns: The Sixty Year Experiment TR). This listing should read: Johnson, Thomas, Polygonal Barn

CORRECTION: The following property was erroneously listed as being entered in the National Register of Historic Places:

UTAH, Washington County, Springdale, East Entrance Sign (Zion National Park MRA), East Entrance Checking Station on N and S sides of UT 9 (02/14/87)

Multiple Resource Areas are identified by MRA  
Thematic Resources are identified by TR  
NHL designates a National Historic Landmark





# United States Department of the Interior

## NATIONAL PARK SERVICE

P.O. BOX 37127

WASHINGTON, D.C. 20013-7127

MAR 27 1987

IN REPLY REFER TO:

The Director of the National Park Service is pleased to inform you that the following properties have been entered in the National Register of Historic Places beginning March 15, 1987 and ending March 21, 1987. For further information call (202) 343-9552.

STATE, County, Vicinity, Property, Address, (Date Listed)

ALABAMA, DeKalb County, Valley Head, Winston Place, Off AL 117 (03/19/87)

FLORIDA, Lake County, Mount Dora, Lakeside Inn, 100 N. Alexander St. (03/19/87)

KENTUCKY, Anderson County, Lawrenceburg vicinity, Old Prentice Distillery, KY 513 (03/19/87)

KENTUCKY, McCracken County, Paducah, St. Mary Academy Complex, Bounded by Fourth, Fifth, Monroe, and Jefferson Sts. (03/17/87)

MAINE, Hancock County, Sullivan vicinity, Gavin Watson Site, Smelt Cove, E. Sullivan (03/18/87)

MICHIGAN, Barry County, Hastings, Shriner-Ketcham House, 327 Shriner St. (03/17/87)

MICHIGAN, Huron County, Port Austin, Winsor and Snover Bank Building, 8648 Lake St. (03/19/87)

NEW MEXICO, Bernalillo County, Albuquerque, Monte Vista Fire Station, 3201 Central NE (03/19/87)

NEW MEXICO, San Juan County, Aztec, Lower Animas Ditch (Aztec New Mexico Historic MRA), Lower Animas Ditch from Church Ave. to Lovers Lane Historic District (03/19/87)

NEW MEXICO, San Miguel County, Las Vegas, Acequia Madre (Las Vegas New Mexico MRA), Roughly from Gallinas River to intersection of S. Pacific & US 85 (03/19/87)

NEW MEXICO, San Miguel County, Las Vegas, Lincoln Park Historic District (Boundary Increase) (Las Vegas New Mexico MRA), Roughly bounded by Douglas & Grand Aves. and Gallinas & 12th Sts. (03/19/87)

NEW YORK, Dutchess County, Millbrook vicinity, Lynfeld, South Rd. (03/19/87)

OHIO, Butler County, Oxford, Alexander, Dr. William S., House, 22 N. College Ave. (03/18/87)

OHIO, Cuyahoga County, Cleveland, Hilliard Apartment Building, 2804-2906 Sackett Ave. (03/17/87)

OHIO, Franklin County, Columbus, East Broad Street Historic District (East Broad Street MRA), Along E. Broad St. between Monypenny and Ohio Aves. (03/17/87)

OHIO, Franklin County, Columbus, East Broad Street Presbyterian Church (East Broad Street MRA), 760 E. Broad St. (03/17/87)

OHIO, Franklin County, Columbus, Heyne-Zimmerman House (East Broad Street MRA), 973 E. Broad St. (03/17/87)

OHIO, Jefferson County, Mingo Junction, Central High School (Mingo Junction MRA), 110 Steuben Ave. (03/17/87)

OHIO, Jefferson County, Mingo Junction, Central Public School (Mingo Junction MRA), 109 St. Clair Ave. (03/17/87)

OHIO, Jefferson County, Mingo Junction, Commercial Street Historic District (Mingo Junction MRA), Roughly Commercial St. between McLister and Highland Aves., May, and RR tracks (03/17/87)

OHIO, Jefferson County, Mingo Junction, North Hill Historic District (Mingo Junction MRA), Bounded by Logan, George, Western, and Alley W of Logan Ave. (03/17/87)

OHIO, Knox County, Mount Vernon, East High Street Historic District, Roughly bounded by E. Chestnut St., S. Catherine St., E. Vine St., and S. Gay St. (03/18/87)

OHIO, Licking County, Newark, Hudson Avenue Historic District, Hudson Ave. between Stevens St. and OH 37 (03/18/87)

OHIO, Summit County, Hudson vicinity, Ward House, 1410 Hines Hill Rd. (03/17/87)

OREGON, Yamhill County, Dayton, Avery House (Dayton MRA), 403 Church St. (03/16/87)

OREGON, Yamhill County, Dayton, Baptist Church (Dayton MRA), 301 Main St. (03/16/87)

OREGON, Yamhill County, Dayton, Baxter House (Dayton MRA), 407 Church St. (03/16/87)

OREGON, Yamhill County, Dayton, Brookside Cemetery (Dayton MRA), S end of Third St. (03/16/87)

OREGON, Yamhill County, Dayton, Cain House (Dayton MRA), 208 Alder St. (03/16/87)

OREGON, Yamhill County, Dayton, Carter—Goodrich House (Dayton MRA), 521 Church St. (03/16/87)

OREGON, Yamhill County, Dayton, Commercial Club—Stuckey, S. C., Building (Dayton MRA), 304 Ferry St. (03/16/87)

OREGON, Yamhill County, Dayton, Courthouse Square (Dayton MRA), Bounded by Third, Fourth, Ferry, and Main Sts. (03/16/87)

OREGON, Yamhill County, Dayton, Dayton Auto and Transfer Company Building (Dayton MRA), 411 Ferry St. (03/16/87)

OREGON, Yamhill County, Dayton, Dayton Common School (Dayton MRA), 504 Fourth St. (03/16/87)

OREGON, Yamhill County, Dayton, Dayton High School (Dayton MRA), 801 Ferry St. (03/16/87)

OREGON, Yamhill County, Dayton, Dayton Methodist Episcopal Church (Dayton MRA), 302 Fourth St. (03/16/87)

OREGON, Yamhill County, Dayton, Dayton Opera House (Dayton MRA), 318 Ferry St. (03/16/87)

OREGON, Yamhill County, Dayton, Diehl—Seitters House (Dayton MRA), 527 Church St. (03/16/87)

OREGON, Yamhill County, Dayton, Fischer, Carl, Meats (Dayton MRA), 400 Ferry St. (03/16/87)

OREGON, Yamhill County, Dayton, Fletcher—Stretch House (Dayton MRA), 401 Oak St. (03/16/87)

OREGON, Yamhill County, Dayton, Foster Oil Company (Dayton MRA), 216 Ferry St. (03/16/87)

OREGON, Yamhill County, Dayton, Free Methodist Church (Dayton MRA), 411 Oak St. (03/16/87)

OREGON, Yamhill County, Dayton, Gabriel—Filer House (Dayton MRA), 525 Church St. (03/16/87)

OREGON, Yamhill County, Dayton, Gabriel—Will House (Dayton MRA), 401 Third St. (03/16/87)

OREGON, Yamhill County, Dayton, Harrington House (Dayton MRA), 212 Mill St. (03/16/87)

OREGON, Yamhill County, Dayton, Harris Building (Dayton MRA), 302 Ferry St. (03/16/87)

OREGON, Yamhill County, Dayton, Hole House (Dayton MRA), 623 Ferry St. (03/16/87)

OREGON, Yamhill County, Dayton, Jessen—Goodrich House (Dayton MRA), 324 Sixth St. (03/16/87)

OREGON, Yamhill County, Dayton, Krietz House (Dayton MRA), 627 Church St. (03/16/87)

OREGON, Yamhill County, Dayton, Lewis—Shippy House (Dayton MRA), 421 Sixth St. (03/16/87)

OREGON, Yamhill County, Dayton, Londershausen House (Dayton MRA), 402 Main St. (03/16/87)

OREGON, Yamhill County, Dayton, Londershausen House (Dayton MRA), 309 Main St. (03/16/87)

OREGON, Yamhill County, Dayton, McNamar Building (Dayton MRA), 310—312 Ferry St. (03/16/87)

OREGON, Yamhill County, Dayton, McNish House (Dayton MRA), 1005 Ferry St. (03/16/87)

OREGON, Yamhill County, Dayton, Mellinger House (Dayton MRA), 414 Fifth St. (03/16/87)

OREGON, Yamhill County, Dayton, Monahan House (Dayton MRA), 120 Fifth St. (03/16/87)

OREGON, Yamhill County, Dayton, Morse House (Dayton MRA), 409 Oak St. (03/16/87)

OREGON, Yamhill County, Dayton, Morse House (Dayton MRA), 101 Fifth St. (03/16/87)

OREGON, Yamhill County, Dayton, Nichols House (Dayton MRA), 303 Main St. (03/16/87)

OREGON, Yamhill County, Dayton, Oregon Mutual Merchant Fire Insurance Association Office (Dayton MRA), 308 Ferry St. (03/16/87)

OREGON, Yamhill County, Dayton, Palmer House (Dayton MRA), 600 Ferry St. (03/16/87)

OREGON, Yamhill County, Dayton, Powell, Curtis W., House (Dayton MRA), 524 Ash St. (03/16/87)

OREGON, Yamhill County, Dayton, Rippey House (Dayton MRA), 533 Ash St. (03/16/87)

OREGON, Yamhill County, Dayton, Sigler House (Dayton MRA), 521 Ferry St. (03/16/87)

OREGON, Yamhill County, Dayton, Stuart, Dr., House (Dayton MRA), 103 Ferry St. (03/16/87)

PENNSYLVANIA, Chester County, Phoenixville, Phoenixville Historic District, Roughly bounded by Penn St., RR tracks, Fourth Ave., and Wheatland St. (03/17/87)

VIRGINIA, Loudoun County, Ashburn vicinity, Janelia, N side of VA 7, 6 mi E of Leesburg (03/20/87)  
VIRGINIA, Norfolk (Independent City), Downtown Norfolk Historic District, Granby, Main, and Plum e Sts., City Hall Ave., and Bank St. (03/20/87)

WEST VIRGINIA, Harrison County, Bridgeport, Johnson, Gov. Joseph, House, 424 Oakdale Ave. (03/19/87)

WEST VIRGINIA, Jefferson County, Charles Town vicinity, Beverly, US 340 (03/20/87)

WEST VIRGINIA, Mercer County, Bluefield, Bluefield Downtown Commercial Historic District, Roughly bounded by Princeton Ave., Scott, High, and Russell Sts. (03/18/87)

WEST VIRGINIA, Mineral County, Burlington vicinity Carskadon House, Rt. 1, Box 93A, Beaver Run Rd. (03/20/87)

WISCONSIN, Milwaukee County, Milwaukee, First Ward Triangle Historic District, Roughly Frankline Pl, N. Prospect and E. Juneau Aves., and E. Knapp St. (03/19/87)

WISCONSIN, Milwaukee County, Milwaukee, Old World Third Street Historic District, N. Old World Third St., W. Highland Ave., and W. State St. (03/19/87)

WISCONSIN, Walworth County, Delavan, Phoenix Hall—Wisconsin Institute for the Education of the Deaf and Dumb, 309 W. Walworth St. (03/19/87)

Correction: The Paepke, Henry, House, in Winnebago County, Wisconsin, appeared with a erroneously date on the National Register list for March 20, 1987. The correct date of listing is March 13, 1987.

The properties below have been removed from the National Register of Historic Places effective as follows:

ILLINOIS, Rock Island County, Rodman, Gen. Thomas, House (03/16/87)

TENNESSEE, Shelby County, Vance-Pontotoc Historic District (03/18/87)

Multiple Resource Areas are identified by MRA  
Thematic Resources are identified by TR  
NHL designates a National Historic Landmark



# United States Department of the Interior

## NATIONAL PARK SERVICE

P.O. BOX 37127

WASHINGTON, D.C. 20013-7127

IN REPLY REFER TO:

APR 3 1987

The Director of the National Park Service is pleased to inform you that the following properties have been entered in the National Register of Historic Places beginning March 22, 1987 and ending March 28, 1987. For further information call (202) 343-9552.

STATE, County, Vicinity, Property, Address, (Date Listed)

ARKANSAS, Phillips County, Helena, Centennial Baptist Church, York and Columbia Sts. (03/26/87)

ARKANSAS, Pulaski County, Little Rock, Mount Zion Baptist Church, 900 Cross St. (03/27/87)

CALIFORNIA, Kern County, Tehachapi vicinity, Gross, Courtlandt, House, 18600 Courtlandt Court (03/22/87)

INDIANA, Marion County, Indianapolis, Anderson—Thompson House, 6551 Shelbyville Rd. (03/26/87)

INDIANA, Marion County, Indianapolis, Indiana Oxygen Company, 435 S. Delaware St. (03/26/87)

KENTUCKY, Jefferson County, Louisville, St. Frances of Rome School, 2105—2117 Payne St. (03/26/87)

KENTUCKY, Jefferson County, Louisville, Wilson, David, House, 2215 Carolina Ave. (03/26/87)

MISSISSIPPI, Jackson County, Moss Point, Dantzler, A. F., House, 5005 Griffin St. (03/26/87)

MISSOURI, Greene County, Christ Episcopal Church (03/26/87)

MISSOURI, Lafayette County, Higginsville, Chicago and Alton Railroad Depot at Higginsville, 2109 Main St. (03/25/87)

NEW MEXICO, Rio Arriba County, Los Ojos, Our Lady of Lourdes Grotto (La Tierra Amarilla MRA) Part II, Old Highway (03/27/87)

NORTH CAROLINA, Alamance County, Bellefont vicinity, Kernodle—Pickett House, N side NC 1136 at jct. NC 1131 (03/23/87)

NORTH CAROLINA, Alamance County, Burlington vicinity, Sunny Side, NC 1136, 3 mi. E of jct. with NC 62 (03/23/87)

NORTH CAROLINA, Watauga County, Boone, Jones House, 124 E. King St. (03/25/87)

NORTH DAKOTA, Ward County, Surrey vicinity, Glick, Levi, Round Barn (North Dakota Round Barns TR), ND 38 (03/25/87)

OKLAHOMA, Garfield County, Enid, Eason, T. T., Mansion, 1305 W. Broadway (03/24/87)

OKLAHOMA, Garfield County, Enid, McCristy—Knox Mansion, 1323 W. Broadway (03/24/87)

OREGON, Multnomah County, Bonneville, Bonneville Dam Historic District (Boundary Increase), Roughly bounded by Mitchell Creek Bypass, SW District boundary, Union Pacific right-of-way, and hatchery service rd. (03/26/87)

SOUTH CAROLINA, York County, Fort Mill vicinity, White, William Elliott, House, N. White St. (03/22/87)

TENNESSEE, Davidson County, Nashville, Davidson County Courthouse, Public Square (03/23/87)

TEX AS, Victoria County, Victoria, DeLeon Plaza and Bandstand (Victoria MRA), 100 blk. W. Constitution (03/24/87)

TEX AS, Victoria County, Victoria, Jecker, J. T., House (Victoria MRA), 104 N. Liberty (03/24/87)

TEX AS, Victoria County, Victoria, Keef--Filley Building (Victoria MRA), 214 S. Main (03/24/87)

TEX AS, Victoria County, Victoria, McFaddin, James, House, (Victoria MRA), 207 W. Commercial (03/24/87)

WISCONSIN, Rock County, Janesville, Look West Historic District, Roughly bounded by Mineral Point Ave., N. Franklin and Race Sts., Laurel Ave., and N. Chatham St. (03/26/87)

The following properties were also entered in the National Register but were excluded from a previous notice:

NEW JERSEY, Essex County, Montclair, Central Presbyterian Church (Montclair MRA), 46 Park St. (11/14/86)

NEW JERSEY, Essex County, Montclair, House at 7 South Mountain Terrace (Montclair MRA), 7 S. Mountain Terrace (11/15/86)

NEW JERSEY, Essex County, Montclair, Montclair Art Museum (Montclair MRA), 3 S. Mountain Ave. (11/14/86)

NORTH CAROLINA, Alamance County, Snow Camp vicinity, Friends Spring Meeting House, jct. of NC 1005 and NC 2338 (03/19/87)

OHIO, Cuyahoga County, Cleveland, Archwood Avenue Historic District (Brooklyn Centre MRA), Archwood Ave. roughly bounded by W. Thirty-first Pl. and W. Thirty-seventh St. (03/19/87)

OHIO, Cuyahoga County, Cleveland, Bomante House (Brooklyn Centre MRA), 3000 Mapledale Ave. (03/19/87)

OHIO, Cuyahoga County, Cleveland, Kindra, W. H., Apartments (Brooklyn Centre MRA), 3802--2812 Mapledale Ave. (03/19/87)

OHIO, Cuyahoga County, Cleveland, Malio House (Brooklyn Centre MRA), 3781 W. Twenty-fifth St. (03/19/87)

OHIO, Cuyahoga County, Cleveland, Riverside Cemetery Building (Brooklyn Centre MRA), 3607 W. Twenty-fifth St. (03/19/87)

OHIO, Cuyahoga County, Cleveland, Riverside Cemetery Chapel (Brooklyn Centre MRA), 3607 Pearl Rd. (03/19/87)

OHIO, Cuyahoga County, Cleveland, Third Church of Christ Scientist (Brooklyn Centre MRA), 3648 W. Twenty-fifth St. (03/19/87)

OHIO, Cuyahoga County, Cleveland, Townes, Clayton, House (Brooklyn Centre MRA), 3800 W. Thirty-third St. (03/19/87)

Additional information has been accepted for the properties below effective as follows:

TEX AS, Erath County, Stephenville vicinity, Wyatt--Hickie Farmstead Complex, 1 mi NW of jct. US 281 and TX 913 (03/19/87)

TEX AS, Victoria County, Victoria, Proctor--Vandenberge House (Victoria MRA), 604 N. Craig (03/24/87)

Multiple Resource Areas are identified by MRA

Thematic Resources are identified by TR

NHL designates a National Historic Landmark



# United States Department of the Interior

## NATIONAL PARK SERVICE

P.O. BOX 37127

WASHINGTON, D.C. 20013-7127

IN REPLY REFER TO:

**APR 10 1987**

The Director of the National Park Service is pleased to inform you that the following properties have been entered in the National Register of Historic Places beginning March 29, 1987 and ending April 4, 1987. For further information call (202) 343-9552.

STATE, County, Vicinity, Property, Address, (Date Listed)

CALIFORNIA, El Dorado County, Placerville, Eddy Tree Breeding Station, 2480 and 2500 Carson Rd. (03/31/87)

CALIFORNIA, Humboldt County, Fernbridge, Fernbridge, CA 211 (04/02/87)

CALIFORNIA, Los Angeles County, Los Angeles, Al Malaikah Temple, 655 W. Jefferson Blvd. (04/02/87)

CALIFORNIA, Los Angeles County, Los Angeles, Second Church of Christ, Scientist, 946 W. Adams Blvd. (04/02/87)

CALIFORNIA, Orange County, Huntington Beach, Helme—Worthy Store and House, 513—519 Walnut St. and 128 Sixth St. (03/31/87)

CALIFORNIA, Santa Cruz County, Capitola, Venetian Court Apartments, 1500 Wharf Rd. (04/02/87)

CALIFORNIA, Sonoma County, Healdsburg, Madrona Knoll Rancho District, 1001 Westside Rd. (04/02/87)

CALIFORNIA, Tulare County, Porterville, Zalud House, 393 N. Hockett St. (03/31/87)

FLORIDA, Orange County, Ocoee, Withers—Maguire House, 16 E. Oakland Ave. (04/02/87)

INDIANA, Harrison County, Swan's Landing Archaeological Site (12 Hr 304) (04/02/87)

KENTUCKY, Fayette County, Lexington, Hartland, 2230 Armstrong Mill Rd. (04/02/87)

MISSISSIPPI, Adams County, Natchez vicinity, Smithland, 1 mi. S of Kingston-Hutchins Landing Rd. (04/02/87)

MISSISSIPPI, Wilkinson County, Woodville vicinity, Desert Plantation, E of Pinckneyville-Woodville Rd. (04/01/87)

NEBRASKA, Adams County, Hastings, Victory Building, Second at St. Joseph Ave. (03/31/87)

NEVADA, Carson City (Independent City), Carson City, Curry, Abraham, House, 406 N. Nevada St. (03/30/87)

PENNSYLVANIA, Lancaster County, Columbia, Manor Street Elementary School, Tenth and Manor Sts. (04/02/87)

TENNESSEE, Grundy County, Altamont vicinity, Firescald Creek Stone Arch Bridge (Grundy County MRA), Northcutts Cove Rd. over Firescald Creek (04/01/87)

TENNESSEE, Grundy County, Altamont, Woodlee, L. V., House (Grundy County MRA), Cumberland St. (04/02/87)

TENNESSEE, Grundy County, Beershebasprings vicinity, Stagecoach Road (Grundy County MRA), Savage Gulf State Natural Area NW of TN 108 (04/01/87)

TENNESSEE, Grundy County, Coalmont vicinity, Scott Creek Stone Arch Bridge (Grundy County MRA), Over Scott Creek at Flat Branch Rd. (04/01/87)

TENNESSEE, Grundy County, Coalmont, Patton, John E., House (Grundy County MRA), Roddy Creek Rd. (04/01/87)  
TENNESSEE, Grundy County, Gruetli, Stagecoach Inn (Grundy County MRA), Colony Rd. (04/02/87)  
TENNESSEE, Grundy County, Gruetli, Stoker—Stampfli Farm (Grundy County MRA), Colony Cemetery Rd. (04/02/87)  
TENNESSEE, Grundy County, Marvel Chapel vicinity, Hickory Creek Stone Arch Bridge (Grundy County MRA), Sherwood Rd. over Hickory Creek (04/01/87)  
TENNESSEE, Grundy County, Monteagle vicinity, Wonder Cave Historic District (Grundy County MRA), Wonder Cave Rd. (04/01/87)  
TENNESSEE, Grundy County, Tracy City vicinity, Grundy Lakes Historic District (Grundy County MRA), Grundy Lakes State Park E of TN 56 (04/01/87)  
TENNESSEE, Grundy County, Tracy City, Hampton, E. L., House (Grundy County MRA), Depot and Oak Sts. (04/01/87)  
TENNESSEE, Grundy County, Tracy City, Marugg Company (Grundy County MRA), 35 Depot St. (04/01/87)  
TENNESSEE, Grundy County, Tracy City, Miner's Hall (Grundy County MRA), Jasper Rd. (04/01/87)  
TENNESSEE, Grundy County, Tracy City, Shook, Colonel A. M., House (Grundy County MRA), Jct. of Depot and Montgomery Sts. (04/01/87)  
TENNESSEE, Grundy County, Tracy City, Tracy City Coke Ovens (Grundy County MRA), W of Hobbs Hill Rd. (04/02/87)  
TENNESSEE, Grundy County, Tracy City, White, Frank, House (Grundy County MRA), Tenth St. (04/01/87)

TEX AS, Travis County, Austin, Newton House (East Austin MRA), 1013 E. Ninth St. (04/02/87)

VIRGINIA, Powhatan County, Michaux vicinity, Beaumont, VA 313 (04/02/87)

VIRGINIA, Prince William County, Nokesville, Park Gate, 11508 Park Gate Dr. (04/03/87)

VIRGINIA, Pulaski County, Snowville, Snowville Christian Church, VA 693 (04/02/87)

The following properties were also entered in the National Register but were excluded from a previous notice:

MASSACHUSETTS, Middlesex County, Cambridge, Sears Tower—Harvard Observatory (Cambridge MRA), 60 Garden St. (02/26/87)

MISSOURI, St. Louis (Independent City), Washington Avenue: East of Tucker District, Roughly bounded by Lucas, N. Ninth, St. Charles, Locust, and Tucker Blvd. (03/24/87)

NEW HAMPSHIRE, Cheshire County, Harrisville, Chesham Village District (Harrisville MRA), Roughly bounded by Yellow Wings, Seaver, Chesham, and Marienfield Rds. (12/29/86)

NEW HAMPSHIRE, Cheshire County, Harrisville, Harrisville Rural District (Harrisville MRA), Roughly along Venable, Old Harrisville, New Harrisville, and Bonds Corner Rds. (02/18/87)

NEW HAMPSHIRE, Cheshire County, Harrisville, Pottersville District (Harrisville MRA), Roughly intersection of Roxbury and Meadow Rds., and along Brown Rd. NE of Chesham Rd. (12/29/86)

NEW HAMPSHIRE, Cheshire County, Harrisville, Silver Lake District (Harrisville MRA), Roughly along Old Nelson, Eastside, and Westside Rds. (12/29/86)

NEW JERSEY, Mercer County, Trenton, In and Out Social Club, 714—716 S. Clinton Ave. (03/26/87)

NEW JERSEY, Morris County, Morristown, Glanville Blacksmith Shop (Morristown MRA), 47 Bank St. (03/25/87)







# United States Department of the Interior

## NATIONAL PARK SERVICE

P.O. BOX 37127

WASHINGTON, D.C. 20013-7127

IN REPLY REFER TO:

**APR 24 1987**

The Director of the National Park Service is pleased to inform you that the following properties have been entered in the National Register of Historic Places beginning April 12, 1987 and ending April 18, 1987. For further information call (202) 343-9552.

STATE, County, Vicinity, Property Address, (Date Listed)

CALIFORNIA, San Diego County, San Diego, Sweet, A. H., Residence and Adjacent Small House, 435 W. Spruce St. and 3141 Curlew St. (04/16/87)

KANSAS, Reno County, Hutchinson, Reno County Courthouse, 206 W. First (04/13/87)

MINNESOTA, Kandiyohi County, Willmar vicinity, District School No. 55, CR 3 and US 71 (04/16/87)

MISSOURI, St. Charles County, St. Charles, St. Charles Odd Fellows Hall, 117 S. Main (04/13/87)

VIRGINIA, Richmond (Independent City), Trinity Methodist Church, 2000 E. Broad St. (04/16/87)

The following properties were also entered in the National Register but were excluded from a previous notice:

DELAWARE, Sussex County, Milford vicinity, Mispillion Lighthouse and Beacon Tower, NE end of County Rd. 203 (02/18/87)

MICHIGAN, Kent County, Grand Rapids, Villa Maria, 1315 Walker NW (03/27/87)

NEW HAMPSHIRE, Grafton County, Lyme, Lyme Center Historic District, 34-55 Dorchester Rd. (03/31/87)

NEW HAMPSHIRE, Strafford County, Somersworth, Queensbury Mill, 1 Market St. (04/10/87)

NEW YORK, Essex County, Newcomb vicinity, Camp Santanoni (Great Camps of the Adirondacks TR), N of NY 28N (04/03/87)

NEW YORK, Franklin County, Saranac Inn vicinity, Eagle Island Camp (Great Camps of the Adirondacks TR), Eagle Island, Upper Saranac Lake (04/03/87)

NEW YORK, Hamilton County, Raquette Lake vicinity, Camp Uncas (Great Camps of the Adirondacks TR), Mohegan Lake (04/03/87)

VERMONT, Lamoille County, Cambridge, Jeffersonville Historic District, Church, Main, Maple, and School Sts., Carlton Ave., VT 108, and Brewster Ave. (04/10/87)

VERMONT, Rutland County, Wallingford, Rural Otter Creek Valley Historic District (Rural Otter Creek Valley MRA), Roughly US 7, W of Otter Creek (03/31/87)

Additional information for the Cover of the property below has been approved effective as follows:

VERMONT, Rutland County, Rural Creek Valley MRA, (03/31/87)

REMOVAL: The following property has been removed from the National Register of Historic Places effective as follows:

NEBRASKA, Sarpy County, Bellevue, Burlington Depot, Haworth Park along NE 370 (04/13/87)

CORRECTION: The address of the following property appeared erroneously on the National Register list dated May 23, 1986. The correct address should read:

ILLINOIS, Cook County, Chicago, Hyde Park-Kenwood Historic District (Boundary Increase), 825—833 and 837—849 E. Fifty-second St.

Multiple Resource Areas are identified by MRA  
Thematic Resources are identified by TR  
NHL designates a National Historic Landmark



# United States Department of the Interior

## NATIONAL PARK SERVICE

P.O. BOX 37127

WASHINGTON, D.C. 20013-7127

IN REPLY REFER TO:

MAY 1 1987

The Director of the National Park Service is pleased to inform you that the following properties have been entered in the National Register of Historic Places beginning April 24, 1987 and ending April 24, 1987. For further information call (202) 343-9552.

STATE, County, Vicinity, Property, Address, (Date Listed)

- FLORIDA, Brevard County, Windover Archeological Site (8BR246) (04/20/87)
- FLORIDA, Nassau County, Fernandina Beach, Fernandina Beach Historic District (Boundary Increase), Roughly bounded by Sixth, Broome, N. Third, & Escambia Sts.; Seventh & Date Sts., and Ash (04/20/87)
- KENTUCKY, Pike County, Pikeville, Chesapeake and Ohio Passenger Depot (Pikeville MRA), Hellier Ave. (04/23/87)
- MINNESOTA, Kandiyohi County, Lake Lillian vicinity, Bosch, John, Farmstead, CR 4 (04/23/87)
- MISSISSIPPI, Jackson County, Ocean Springs, Carter-Callaway House (Ocean Springs MRA), 916 State St. (04/20/87)
- MISSISSIPPI, Jackson County, Ocean Springs, Cochran-Cassanova House (Ocean Springs MRA), 900 Robinson St. (04/20/87)
- MISSISSIPPI, Jackson County, Ocean Springs, Halstead Place (Ocean Springs MRA), E. Beach Dr. (04/20/87)
- MISSISSIPPI, Jackson County, Ocean Springs, Hansen-Dickey House (Ocean Springs MRA), 108 Shearwater Dr. (04/20/87)
- MISSISSIPPI, Jackson County, Ocean Springs, House at 1112 Bowen Avenue (Ocean Springs MRA), 1112 Bowen Ave. (04/20/87)
- MISSISSIPPI, Jackson County, Ocean Springs, House at 1410 Bowen Avenue (Ocean Springs MRA), 1410 Bowen Ave. (04/20/87)
- MISSISSIPPI, Jackson County, Ocean Springs, Indian Springs Historic District (Ocean Springs MRA), Iberville St., Church St., and Washington Ave., N. (04/20/87)
- MISSISSIPPI, Jackson County, Ocean Springs, Keys, Thomas Isaac, House (Ocean Springs MRA), 1017 DeSoto Ave. (04/20/87)
- MISSISSIPPI, Jackson County, Ocean Springs, Marble Springs Historic District (Ocean Springs MRA), Along Iberville Ave., between Washington Ave., N. and Sunset Ave. (04/20/87)
- MISSISSIPPI, Jackson County, Ocean Springs, O'Keefe-Clark Boarding House (Ocean Springs MRA), 2122 Government St. (04/20/87)
- MISSISSIPPI, Jackson County, Ocean Springs, Old Farmers and Merchants State Bank (Ocean Springs MRA), 998 Washington Ave. (04/20/87)
- MISSISSIPPI, Jackson County, Ocean Springs, St. John's Episcopal Church (Ocean Springs MRA), NW corner of Rayburn and Porter Ave. (04/20/87)
- MISSISSIPPI, Jackson County, Ocean Springs, Sullivan-Charnley Historic District (Ocean Springs MRA), Shearwater Dr. and Holcomb Blvd. (04/20/87)
- MISSISSIPPI, Jackson County, Ocean Springs, Vancleave Cottage (Ocean Springs MRA), 1302 Government St. (04/20/87)
- MISSISSIPPI, Jones County, Laurel, Rogers, Newell, House, 706 N. Sixth Ave. (04/20/87)

NEW YORK, Westchester County, Tarrytown, Christ Episcopal Church, Broadway and Elizabeth Sts. (04/23/87)

OHIO, Erie County, Sandusky, Doerzbach, George J., House, 1208—1210 Central Ave. (04/23/87)

OHIO, Fairfield County, Lancaster vicinity, Artz, John, Farmhouse, 5125 Duffy Rd. (04/23/87)

OHIO, Fayette County, Mt. Sterling vicinity, McCafferty, William, Farmhouse, 7099 OH 207 NE (04/23/87)

OHIO, Fayette County, Washington Court House, Robinson—Pavey House, 421 W. Court St. (04/23/87)

OHIO, Franklin County, Gahanna, Old Peace Lutheran Church, 78—82 N. High St. (04/23/87)

OHIO, Montgomery County, Kettering, Long—Mueller House, 986 Laurelwood Rd. (04/23/87)

SOUTH CAROLINA, Oconee County, Seneca, Seneca Historic District (Boundary Increase), 300 S. Fairplay St. (04/23/87)

SOUTH CAROLINA, Richland County, Columbia, Benedict College Historic District, Roughly bounded by Laurel, Oak, Taylor and Harden Sts. on Benedict College Campus (04/20/87)

SOUTH CAROLINA, York County, Rock Hill, Winthrop College Historic District, Along Oakland Ave. between Cherry Rd. and Stewart Ave. on the Winthrop College Campus (04/23/87)

VIRGINIA, Lancaster County, Merry Point vicinity, Verville, VA 611 (04/24/87)

VIRGINIA, Lynchburg (Independent City), Lower Basin Historic District, 700—1300 blks. of Jefferson St., 600—1300 blks. of Commerce St., and 1200—1300 blks. of Main St. (04/24/87)

The following property was also entered in the National Register but was excluded from a previous notice:

MISSOURI, Cape Girardeau County, Jackson vicinity, McKendree Chapel, Off I-55 (04/13/87)

Additional information has been accepted for the property below effective as follows:

SOUTH CAROLINA, Cherokee County, Chesne, Cowpens National Battlefield, Jct. SC 11 and SC 10 (04/20/87)

The cover for the Eastside MRA, Kenton County, KENTUCKY, has been accepted effective (04/20/87)

Multiple Resource Areas are identified by MRA

Thematic Resources are identified by TR

NHL designates a National Historic Landmark



# United States Department of the Interior

## NATIONAL PARK SERVICE

P.O. BOX 37127

WASHINGTON, D.C. 20013-7127

IN REPLY REFER TO:

MAY 8 1987

The Director of the National Park Service is pleased to inform you that the following properties have been entered in the National Register of Historic Places beginning April 26, 1987 and ending May 2, 1987. For further information call (202) 343-9552.

STATE, County, Vicinity, Property, Address, (Date Listed)

DISTRICT OF COLUMBIA, Washington, Cleveland Park Historic District, Roughly between Wisconsin Ave. on the W, Connecticut Ave. on the E, Tilden St. to the N, Klinge Rd. to the South (04/27/87)

ILLINOIS, Hancock County, LaHarpe, LaHarpe Historic District, 100—124 W. Main St., 100—122 and 101—129 E. Main Sts., 101—121 S. Center St., and the City Park (04/30/87)

ILLINOIS, Stark County, Wyoming, Chicago, Burlington & Quincy Railroad Depot, Williams St. (04/30/87)

KENTUCKY, Harrison County, Cynthiana, Spur Gasoline Station, 201 E. Bridge St. (04/27/87)

MARYLAND, Baltimore (Independent City), Cathedral Hill Historic District, Charles, Cathedral, Hamilton, Saratoga and St. Paul Sts. (04/27/87)

MONTANA, Missoula County, Missoula, Fort Missoula Historic District, Reserve St. and South Ave. (04/29/87)

NEW MEXICO, Torrance County, Mountainair, Mountainair Municipal Auditorium, SW corner of Roosevelt Ave. and Beal St. (04/30/87)

OREGON, Hood River County, Mt. Hood, Mt. Hood School House, OR 35 (04/30/87)

OREGON, Multnomah County, Portland, Ballou & Wright Company Building, 327 N.W. Tenth Ave. (04/30/87)

OREGON, Multnomah County, Portland, Kistner, Dr. Frank B., House, 5400 S.W. Hewett Blvd. (04/30/87)

PENNSYLVANIA, Bucks County, Bristol, Bristol Historic District, Roughly bounded by Pond, Cedar, E. Lincoln Sts., the Delaware River, and E. Mill St. (04/30/87)

PENNSYLVANIA, Bucks County, Bristol, Harriman Historic District, Roughly bounded by Trenton Ave., Cleveland and McKinley Sts., Farragut Ave., and West Circle (04/30/87)

PENNSYLVANIA, Bucks County, Doylestown, Fordhook Farm, 105 New Britain Rd. (04/30/87)

PENNSYLVANIA, Fayette County, Brownsville vicinity, Laughlin, Hugh, House, TR 422 (04/30/87)

PENNSYLVANIA, Indiana County, Indiana vicinity, Diehl, George, Homestead, E of US 422 on Diehl Rd. (04/30/87)

PENNSYLVANIA, Lancaster County, Blue Ball vicinity, Bangor Episcopal Church, NW corner of Main St. and Water St. (04/30/87)

PENNSYLVANIA, Northampton County, Hellertown vicinity, Ehrhart's Mill Historic District, Old Mill Rd. (04/30/87)

PENNSYLVANIA, Philadelphia County, Philadelphia, Jayne Estate Building, 2—16 Vine St. (04/30/87)

SOUTH CAROLINA, Greenville County, Woodside, Woodside Cotton Mill Village Historic District, Woodside Ave. and E. Main St. (04/30/87)

TEX AS, Lampasas County, Lampasas, Phillips and Trosper Buildings, 408 (Trosper) and 410 (Phillips) E. Third St. (04/30/87)

UTAH, Wasatch County, Heber City, Murdock, Joseph S., House, 115 E. Three-hundred N. (05/01/87)

VIRGINIA, Buckingham County, New Canton vicinity, Mount Ida, VA 610 (04/27/87)

WASHINGTON, King County, Seattle, Lacey V. Murrow Floating Bridge (Historic Bridges/Tunnels in WA State TR), Spars Lake Washington (04/29/87)

The following properties were also entered in the National Register but were excluded from a previous notice:

ARIZONA, Yuma County, Yuma, Cactus Press—Plaza Paint Building (Yuma MRA), 30—54 E. Third St. (04/24/87)

ARIZONA, Yuma County, Yuma, Southern Pacific Freight Depot (Yuma MRA), Main St. (04/24/87)

NEW HAMPSHIRE, Carroll County, Albany, Russell—Colbath House, Kancamagus Hwy. (04/23/87)

TEX AS, Williamson County, Kenney's Fort (41WM465) (04/20/87)

Additional information has been accepted for the following previously listed property:

ARIZONA, Yuma County, Sears Point Archaeological District (04/23/87)

Multiple Resource Areas are identified by MRA

Thematic Resources are identified by TR

NHL designates a National Historic Landmark



# United States Department of the Interior

## NATIONAL PARK SERVICE

P.O. BOX 37127

WASHINGTON, D.C. 20013-7127

IN REPLY REFER TO:

MAY 15 1987

The Director of the National Park Service is pleased to inform you that the following properties have been entered in the National Register of Historic Places beginning May 3, 1987 and ending May 9, 1987. For further information call (202) 343-9552.

STATE, County, Vicinity, Property, Address, (Date Listed)

ALASKA, Fairbanks North Star Borough, Ester, Ester Camp Historic District, Off AK 3 (05/06/87)  
ALASKA, Wrangell-Petersburg Division, Wrangell, St. Philip's Episcopal Church, 446 Church St. (05/06/87)

CONNECTICUT, New Haven County, Branford, Branford Center Historic District, Roughly bounded by US 1, Branford River on the E and S, Monroe, and Kirkham Sts. (05/06/87)

ILLINOIS, Brown County, Mount Sterling, Mount Sterling Commercial Historic District, Roughly bounded by Brown County Courthouse, Alley on East, South St., and Alley on West (05/08/87)

KANSAS, Doniphan County, Bendena vicinity, Albers, Albert, Barn (Byre and Bluff Barns of Doniphan County TR), S of Bendena (05/07/87)

KANSAS, Doniphan County, Bendena vicinity, Symrs, J. A., Barn (Byre and Bluff Barns of Doniphan County TR), KS 7 (05/07/87)

KANSAS, Doniphan County, Bendena vicinity, White, T. L., Barn (Byre and Bluff Barns of Doniphan County TR), KS 7 (05/07/87)

KANSAS, Doniphan County, Bendena vicinity, Williams, M. D. L., Barn (Byre and Bluff Barns of Doniphan County TR), 3 mi. S of KS 20 (05/07/87)

KANSAS, Doniphan County, Denton vicinity, Eylar, Mathew, Barn No. 1 (Byre and Bluff Barns of Doniphan County TR), S of Denton off KS 20 (05/07/87)

KANSAS, Doniphan County, Denton vicinity, Eylar, Mathew, Barn No. 2 (Byre and Bluff Barns of Doniphan County TR), SE of Denton off KS 20 (05/07/87)

KANSAS, Doniphan County, Highland vicinity, Hale, John R., Barn (Byre and Bluff Barns of Doniphan County TR), KS 120 (05/07/87)

KANSAS, Doniphan County, Highland vicinity, Mission—Herring Barn (Byre and Bluff Barns of Doniphan County TR), US 36 (05/07/87)

KANSAS, Doniphan County, Leona vicinity, Hanson, George, Barn (Byre and Bluff Barns of Doniphan County TR), S of Leona (05/07/87)

KANSAS, Doniphan County, Leona vicinity, Streib, John, Barn (Byre and Bluff Barns of Doniphan County TR), N of Leona (05/07/87)

KANSAS, Doniphan County, Sparkes vicinity, Nuzum, Godfrey, Barn (Byre and Bluff Barns of Doniphan County TR), KS 7 (05/07/87)

KANSAS, Doniphan County, Troy vicinity, Bohr, Nicholas Barn (Byre and Bluff Barns of Doniphan County TR), SE of Troy (05/07/87)

KANSAS, Doniphan County, Troy, Kinkhead, George, Barn (Byre and Bluff Barns of Doniphan County TR), Off US 36 (05/07/87)

KANSAS, Doniphan County, Wathena vicinity, Chrystal, Herman, Barn (Byre and Bluff Barns of Doniphan County TR), W of Wathena (05/07/87)

KANSAS, Doniphan County, Wathena vicinity, Kienhoff, Fred W., Barn (Byre and Bluff Barns of Doniphan County TR), W of Wathena (05/07/87)

MASSACHUSETTS, Barnstable County, Barnstable, Marston, William, House (Barnstable MRA), 71 Cotuit Rd. (03/13/87)  
MASSACHUSETTS, Barnstable County, Barnstable, Marstons Mills Hearse House and Cemetery (Barnstable MRA), MA 149 (03/13/87)  
MASSACHUSETTS, Barnstable County, Barnstable, Methodist Church (Barnstable MRA), Main St. (03/13/87)  
MASSACHUSETTS, Barnstable County, Barnstable, Old King's Highway Historic District (Barnstable MRA), Old King's Hwy. between Sandwich town line on the W to Yarmouth town line on the E (03/12/87)  
MASSACHUSETTS, Barnstable County, Barnstable, Phinney, William and Jane, House (Barnstable MRA), 555 Phinney's La. (03/13/87)  
MASSACHUSETTS, Barnstable County, Barnstable, Rhodehouse, Nelson, House (Barnstable MRA), 131 Main St. (03/13/87)  
MASSACHUSETTS, Barnstable County, Barnstable, Smith, Matthias, House (Barnstable MRA), 375 Cedar St. (03/13/87)  
MASSACHUSETTS, Barnstable County, Barnstable, Weeks, Barzillai, House (Barnstable MRA), 313 High St. (03/13/87)  
MASSACHUSETTS, Barnstable County, Barnstable, Whitman, Josiah B., House (Barnstable MRA), 210 Maple St. (03/13/87)

NEW YORK, Nassau County, Roslyn, Roslyn Village Historic District (Roslyn Village MRA), Roughly bounded by Old Northern Blvd., Vernon & E. Broadway Sts., Main, Glen Ave., & Tower St. (04/15/87)  
NEW YORK, Schenectady County, Duanesburg, Braman, Joseph, House (Duanesburg MRA), Braman's Corners Rd. (04/24/87)  
NEW YORK, Schenectady County, Duanesburg, Christ Episcopal Church (Duanesburg MRA), NY 20 (04/24/87)  
NEW YORK, Schenectady County, Duanesburg, Duane Mansion (Duanesburg MRA), NY 20 (04/24/87)  
NEW YORK, Schenectady County, Duanesburg, Ferguson Farm Complex (Duanesburg MRA), NY 20 (04/24/87)  
NEW YORK, Schenectady County, Duanesburg, North Mansion and Tenant House (Duane Family TR) (Duanesburg MRA), North Mansion Rd. (04/24/87)

RHODE ISLAND, Newport County, Newport, Rose Island Lighthouse, SW point of Rose Island (04/10/87)

Additional information has been accepted for the following previously listed properties:

OREGON, Yamhill County, Dayton, Dayton Methodist Episcopal Church (Dayton MRA), 302 Fourth St.  
RHODE ISLAND, Kent County, East Greenwich, Fry's Hamlet Historic District, 2068, 2153, 2196, 2233 S. County Trail (05/08/87)

Correction—Removal: The property below was erroneously listed on March 16, 1987. It has been removed from the National Register of Historic Places effective as follows:

OREGON, Yamhill County, Dayton, Baptist Church (Dayton MRA), 301 Main St. (05/05/87)



Removal: The property below has been removed from the National Register of Historic Places effective as follows:

MINNESOTA, Hennepin County, Minneapolis, Forum Cafeteria, 36-38 S. Seventh St. (04/04/87)

Multiple Resource Areas are identified by M R A  
Thematic Resources are identified by T R  
NHL designates a National Historic Landmark



# United States Department of the Interior

## NATIONAL PARK SERVICE

P.O. BOX 37127

WASHINGTON, D.C. 20013-7127

IN REPLY REFER TO:

**MAY 22 1987**

The Director of the National Park Service is pleased to inform you that the following properties have been entered in the National Register of Historic Places beginning May, 10, 1987 and ending May 16, 1987. For further information call (202) 343-9552.

STATE, County, Vicinity, Property, Address, (Date Listed)

ARIZONA, Maricopa County, Phoenix, Tweed, Judge Charles Austin, House, 1611 W. Fillmore Ave. (05/14/87)

DELAWARE, New Castle County, Wilmington, Delaware Avenue Historic District (Boundary Increase), Roughly bounded by Shallcross Ave., Harrison St., Pennsylvania Ave., and Rodney St. (05/12/87)

GEORGIA, Clarke County, Athens, Young Women's Christian Association Complex, 345-347 W. Hancock St. (05/12/87)

ILLINOIS, Clark County, Clarksville, Millhouse Blacksmith Shop, Main and Poplar Sts. (05/12/87)

ILLINOIS, Greene County, Carrollton vicinity, Rainey, Henry T., Farm, RR 1, N side of IL 108 (05/12/87)

ILLINOIS, Lake County, Barrington Hills, Grigsby Estate, 125 Buckley Rd. (05/12/87)

KENTUCKY, Lewis County, Kirksville, Ohio River Lock and Dam No. 31--Grounds and Buildings, Rt. 1, Box 18 (05/12/87)

LOUISIANA, Caddo Parish, Greenwood, Trosper House, 304 Magnolia St. (05/14/87)

LOUISIANA, Clairborne Parish, Lisbon, Killgore House, Jct. of LA 2 & LA 518 (05/14/87)

LOUISIANA, East Baton Rouge Parish, Baton Rouge vicinity, Audubon Plantation House, 21371 Hoo Shoo Too Rd. (05/14/87)

LOUISIANA, Natchitoches Parish, Natchitoches, Texas and Pacific Railroad Depot, Sixth St. (05/14/87)

MISSISSIPPI, Chickasaw County, Okolona, Merchants and Farmers Bank Building, 423 Main St. (05/14/87)

NEW MEXICO, Union County, Folsom, Folsom Hotel, SW Jct. of Grand Ave. & Wall St. (05/14/87)

NORTH CAROLINA, Bladen County, Elizabethtown vicinity, Mt. Horeb Presbyterian Church and Cemetery, SW corner of NC 87 and SR 1712 Jct. (05/13/87)

OHIO, Guernsey County, Cambridge, Wheeling Avenue Historic District, Roughly bounded by Steubenville, 10th, Wheeling & 4th Aves. (05/11/87)

PENNSYLVANIA, Chester County, Coatesville, Coatesville Historic District, Roughly bounded by Chestnut St., Sixth Ave., Oak St., Fifth Ave., Harmony St., and First Ave. (05/14/87)

PENNSYLVANIA, Westmoreland County, Westmoreland City vicinity, Brush Creek Salems Church, SE of Westmoreland City on Brush Creek Rd. (05/11/87)

PUERTO RICO, Ponce County, Ponce, Albergue Caritativo Tricoche (19th Century Civil Architecture in Ponce TR), Tricoche St. (05/14/87)

PUERTO RICO, Ponce County, Ponce, Antiguo Cuartel Militar Espanol de Ponce (19th Century Civil Architecture in Ponce TR), Calle Castillo Final (05/14/87)

PUERTO RICO, Ponce County, Ponce, Antiguo Hospital Militar Espanol de Ponce (19th Century Civil Architecture in Ponce TR), Leon, Atocha and Bondad Sts. (05/14/87)

TENNESSEE, Davidson County, Nashville, Lebanon Road Stone Arch Bridge (Omohundro Waterworks System TR), Over Brown's Creek at Lebanon Rd. (05/13/87)

TENNESSEE, Davidson County, Nashville, Omohundro Water Filtration Complex District (Omohundro Waterworks System TR), NE of Omohundro Dr. (05/13/87)

TENNESSEE, Lewis County, Hohenwald, Hohenwald Railroad Depot, TN 99 (05/14/87)

TENNESSEE, Sumner County, Gallatin, Williamson and Adams Carriage Factory, 136 E. Main St. (05/12/87)

UTAH, Box Elder County, Park Valley vicinity, Central Pacific Railroad Grade Historic District, 87 mi. segment between Umbria jct. 9 mi. E of NV border, around N end of Great Salt Lake to Golden Spike NHS (05/15/87)

VIRGINIA, James City County, Croaker Landing Archaeological Site (44JC70) (05/14/87)

VIRGINIA, Loudon County, Leesburg vicinity, Rockland, E side US 15, N of Leesburg (05/14/87)

VIRGINIA, Roanoke County, Salem, Old Roanoke County Courthouse, 301 E. Main St. (05/14/87)

WYOMING, Laramie County, Chugwater vicinity, McDonald Ranch, 14 mi. SW of Chugwater on S side Laramie Cty. line (05/14/87)

WYOMING, Sublette County, Big Piney vicinity, Circle Ranch, 4 mi. SW of Big Pine, off WY 350 (05/14/87)

The following properties were also entered in the National Register but were excluded from a previous notice:

DISTRICT OF COLUMBIA, Washington, Kalorama Triangle Historic District, Roughly bounded by Connecticut Ave., Columbia Rd., and Calvert St. (05/04/87)

SOUTH CAROLINA, Cherokee County, Cowpens Furnace Site (38CK73) (Early Ironworks of Northwestern South Carolina TR) (05/08/87)

SOUTH CAROLINA, Cherokee County, Ellen Furnace Site (38CK68) (Early Ironworks of Northwestern South Carolina TR) (05/08/87)

SOUTH CAROLINA, Cherokee County, King's Creek Furnace Site (38CK71) (Early Ironworks of Northwestern South Carolina TR) (05/08/87)

SOUTH CAROLINA, Cherokee County, Nesbitt's Limestone Quarry (38CK69) (Early Ironworks of Northwestern South Carolina TR) (05/08/87)

SOUTH CAROLINA, Cherokee County, Thicketty Mountain Ore Pits (38CK74) (Early Ironworks of Northwestern South Carolina TR) (05/08/87)

SOUTH CAROLINA, York County, Jackson's Furnace Site (38YK217) (Early Ironworks of Northwestern South Carolina TR) (05/08/87)

MASSACHUSETTS, Barnstable County, Barnstable, Round House (Barnstable MRA), 971 W. Main St. (03/13/87)

Confirmation for the Custer Battlefield National Monument which includes the Reno—Benteen Battlefield and Custer Battlefield Historic District in Big Horn County, Montana was approved 05/01/87.

Additional Information was approved for the Coopersville Ironworks Site (38CK2) and Susan Furnace Site (38CK67) (Early Ironworks of Northwestern South Carolina TR), Cherokee County, Tennessee on 05/14/87. This property was previously listed as the "Cherokee Ford Ironworks Site."

Multiple Resource Areas are identified by MRA  
Thematic Resources are identified by TR  
NHL designates a National Historic Landmark



# United States Department of the Interior

NATIONAL PARK SERVICE

P.O. BOX 37127

WASHINGTON, D.C. 20013-7127

IN REPLY REFER TO:

**MAY 29 1987**

The Director of the National Park Service is pleased to inform you that the following properties have been entered in the National Register of Historic Places beginning May 17, 1987 and ending May 23, 1987. For further information call (202) 343-9552.

STATE, County, Vicinity, Property, Address, (Date Listed)

ALASKA, Ketchikan Gateway, Ketchikan, First Lutheran Church, 1200 Tongass Ave. (05/18/87)

CALIFORNIA, Los Angeles County, Los Angeles, Angelus Mesa Branch (Los Angeles Branch Library System TR), 2700 W. Fifty-second St. (05/19/87)

CALIFORNIA, Los Angeles County, Los Angeles, Cahuenga Branch (Los Angeles Branch Library System TR), 4591 W. Santa Monica Blvd. (05/19/87)

CALIFORNIA, Los Angeles County, Los Angeles, Dana, Richard Henry, Branch (Los Angeles Branch Library System TR), 3320 Pepper St. (05/19/87)

CALIFORNIA, Los Angeles County, Los Angeles, De Neve, Felipe, Branch (Los Angeles Branch Library System TR), 2820 W. Sixth St. (05/19/87)

CALIFORNIA, Los Angeles County, Los Angeles, Eagle Rock Branch Library (Los Angeles Branch Library System TR), 2224 Colorado Blvd. (05/19/87)

CALIFORNIA, Los Angeles County, Los Angeles, Fremont, John C., Branch (Los Angeles Branch Library System TR), 6121 Melrose Ave. (05/19/87)

CALIFORNIA, Los Angeles County, Los Angeles, Irving, Washington, Branch (Los Angeles Branch Library System TR), 1803 S. Arlington Ave. (05/19/87)

CALIFORNIA, Los Angeles County, Los Angeles, Jackson, Helen Hunt, Branch (Los Angeles Branch Library System TR), 2330 Naomi St. (05/19/87)

CALIFORNIA, Los Angeles County, Los Angeles, Jefferson Branch (Los Angeles Branch Library System TR), 2211 W. Jefferson Blvd. (05/19/87)

CALIFORNIA, Los Angeles County, Los Angeles, Lincoln Heights Branch (Los Angeles Branch Library System TR), 2530 Workman St. (05/19/87)

CALIFORNIA, Los Angeles County, Los Angeles, Malabar Branch (Los Angeles Branch Library System TR), 2801 Wabash Ave. (05/19/87)

CALIFORNIA, Los Angeles County, Los Angeles, Memorial Branch (Los Angeles Branch Library System TR), 4645 W. Olympic Blvd. (05/19/87)

CALIFORNIA, Los Angeles County, Los Angeles, Moneta Branch (Los Angeles Branch Library System TR), 4255 S. Olive St. (05/19/87)

CALIFORNIA, Los Angeles County, Los Angeles, Muir, John. Branch (Los Angeles Branch Library System TR), 1005 W. Sixty-Forth St. (05/19/87)

CALIFORNIA, Los Angeles County, Los Angeles, North Hollywood Branch (Los Angeles Branch Library System TR), 5211 N. Tujunga Ave. (05/19/87)

CALIFORNIA, Los Angeles County, Los Angeles, Van Nuys Branch (Los Angeles Branch Library System TR), 14553 Sylvan Way (05/19/87)

CALIFORNIA, Los Angeles County, Los Angeles, Venice Branch (Los Angeles Branch Library System TR), 610 California Ave. (05/19/87)

CALIFORNIA, Los Angeles County, Los Angeles, Vermont Square Branch (Los Angeles Branch Library System TR), 1201 W. Forty-eighth St. (05/19/87)

CALIFORNIA, Los Angeles County, Los Angeles, Wilmington Branch (Los Angeles Branch Library System TR), 309 W. Opp St. (05/19/87)

CALIFORNIA, Los Angeles County, Los Angeles, Wilshire Branch (Los Angeles Branch Library System TR), 149 N. St. Andrews Pl. (05/19/87)

COLORADO, Pitkin County, Aspen, Smuggler Mine (Aspen MRA), Smuggler Mountain (05/18/87)

CONNECTICUT, Fairfield County, Greenwich, Greenwich Town Hall, 299 Greenwich Ave. (05/21/87)  
CONNECTICUT, Fairfield County, Stamford, Main Street Bridge, Main St. and Rippowam River (05/21/87)  
CONNECTICUT, Hartford County, Bristol, Rockwell Park, Dutton Ave. and Jacobs St. (05/21/87)

FLORIDA, Seminole County, Sanford, Old Fernald-Laughton Memorial Hospital, 500 S. Oak Ave. (05/21/87)

GEORGIA, Morgan County, Buckhead vicinity, Zachry—Kingston House, 6030 Bethany Rd. (05/18/87)

IDAHO, Shoshone County, Murray, Murray Masonic Hall, Main St. between Second and Third (05/19/87)

ILLINOIS, Greene County, White Hall, White Hall Historic District, Roughly bounded by Bridgeport, Jacksonville, Ayers, and Main Sts. (05/20/87)

KENTUCKY, Jefferson County, Louisville, German Evangelical Church of Christ Complex, 1236 E. Breckinridge St. (05/21/87)  
KENTUCKY, Kenton County, Covington, Ritte's Corner Historic District, Latonia, Roughly bounded by DeCoursey, Southern, Inez, and Winston Aves. (05/21/87)  
KENTUCKY, Warren County, Smiths Grove, Smiths Grove Historic District (Boundary Increase), NW corner of Second and Main Sts. (05/20/87)

LOUISIANA, Rapides Parish, Woodworth, Alexander State Forest Headquarters Building, Alexander State Forest (05/21/87)  
LOUISIANA, Vermilion Parish, Abbeville, Abbeville Commercial Historic District, Roughly bounded by Concord, State, Lafayette, and Jefferson Sts. (05/21/87)

NEW YORK, Dutchess County, Poughkeepsie, Mill Street—North Clover Street Historic District (Boundary Increase), 101—115 Main St., 25, 27, 29, and 32 N. Bridge St. (05/21/87)

NORTH CAROLINA, Bladen County, Clarkton, Clark, John Hector, House, SE corner jct of S. Grove and E. Green Sts. (05/20/87)

OHIO, Guernsey County, Cambridge, Sarchet—Burgess House, 145 W. Eighth St. (05/21/87)  
OHIO, Hamilton County, Cincinnati, Laurel Homes Historic District, Roughly bounded by Liberty and John Sts., Ezzard Charles Dr., and Linn St. (05/19/87)  
OHIO, Lucas County, Toledo, Valentine Theater Building, 405—419 St. Clair and 402—412 Adams (05/19/87)

PENNSYLVANIA, Beaver County, Rochester vicinity, Racoon Creek RDA (Emergency Conservation Work (ECW) Architecture in Pennsylvania State Parks: 1933—1942 TR), 20 mi. S of Rochester on PA 18 (05/18/87)  
PENNSYLVANIA, Clinton County, Loganton vicinity, Ravensburg State Park (Emergency Conservation Work (ECW) Architecture in Pennsylvania State Parks: 1933—1942 TR), 8 mi. SE of Jersey Shore on PA 880 (05/18/87)  
PENNSYLVANIA, Somerset County, Somerset, Laurel Hill RDA (Emergency Conservation Work (ECW) Architecture in Pennsylvania State Parks: 1933—1942 TR), 4 mi. W of New Centerville & PA 281 (05/18/87)

PENNSYLVANIA, Sullivan County, Forksville vicinity, Worlds End State Park Family Cabin District (Emergency Conservation Work (ECW) Architecture in Pennsylvania State Parks: 1933-1942 TR), 2 mi. SE of Forksville on PA 154 (05/18/87)

PUERTO RICO, Aguadilla County, Aguadilla, Silva-Benejan House, 15 Munoz Rivera St. (05/20/87)

SOUTH DAKOTA, Harding County, Reva vicinity, Johnson, Axel, Ranch (Harding and Perkins Counties MRA), E of SD 79 on Sorum Rd. (05/19/87)

WASHINGTON, Thurston County, Olympia, LOTUS (motor vessel), Fiddlehead Marina, B. Dock (05/18/87)

The following properties were also entered in the National Register but were excluded from a previous notice:

CALIFORNIA, Imperial County, Stonehead, L-7 (Earth Figures of California-Arizona Colorado River Basin TR) (05/01/87)

CALIFORNIA, Imperial County, Winterhaven Anthropomorph, L-8 (Earth Figures of California-Arizona Colorado River Basin TR) (05/01/87)

INDIANA, Jackson County, Low Spur Archaeological Site (12 J 87) (05/01/87)

NORTH CAROLINA, Rowan County, Salisbury, Salisbury Railroad Corridor Historic District, Roughly East Council, Liberty, Kerr, Cemetery, Franklin, Lee, and Depot Sts. (05/13/87)

PENNSYLVANIA, Clearfield County, Parker Dam State Park--Octagonal Lodge (Emergency Conservation Work (ECW) Architecture in Pennsylvania State Parks: 1933-1942 TR), 5 mi S of Penfield off PA 153 (05/11/87)

PENNSYLVANIA, Huntingdon County, Greenwood Lake Dam (Emergency Conservation Work (ECW) Architecture in Pennsylvania State Parks: 1933-1942 TR), 5 mi N of Belleville on PA 305 (05/11/87)

PENNSYLVANIA, Potter County, Cherry Springs Picnic Pavilion (Emergency Conservation Work (ECW) Architecture in Pennsylvania State Parks: 1933-1942 TR), 8 mi N of Carter Camp off PA 44 (05/11/87)

PENNSYLVANIA, Union County, Halfway Lake Dam (Emergency Conservation Work (ECW) Architecture in Pennsylvania State Parks: 1933-1942 TR), 16 mi W of Lewisburg on PA 191 (05/11/87)

WYOMING, Big Horn County, Bear Creek Ranch Medicine Wheel (48BH48) (05/04/87)

WYOMING, Fremont County, Split Rock Prehistoric Site (48FR1484) (05/04/87)

REMOVAL: The properties below were removed from the National Register of Historic Places effective as follows:

MAINE, Piscataquis County, Guilford, Low's Bridge, Off ME 6 (05/12/87)

MINNESOTA, Blue Earth County, St. Clair vicinity, Winnebago Agency House, Cty. Hwy. 173 (05/15/87)

MINNESOTA, Brown County, New Ulm, Tivoli Gardens (Brown County MRA), 313 First N. St. (05/15/87)

MINNESOTA, Cass County, Walker, Sixth Street Commercial Building, 525 Sixth St. (05/15/87)

MINNESOTA, Chisago County, Rush City, Johnson Block, Fourth St. and Ave. D (05/15/87)

MINNESOTA, Dakota County, Farmington, Chicago, Milwaukee, St. Paul and Pacific Railroad Depot, 400 Second St. (05/15/87)

MINNESOTA, Jackson County, Heron Lake, Heron Lake Public School, Sixth Ave. and Tenth St. (05/15/87)

MINNESOTA, Scott County, Shakopee, Reis Block, First and Holmes (05/15/87)

MINNESOTA, Sterns County, Saint Cloud, St. Cloud Post Office—City Hall, 314 St. Germain St. (05/15/87)

MISSISSIPPI, Adams County, Natchez, US Marine Hospital, 801 Maple St. (05/15/87)

MISSISSIPPI, Copiah County, Wesson, Wesson Hotel, Railroad Ave. and Spring St. (05/15/87)

MISSISSIPPI, Hinds County, Jackson, Watkins, Will, House, 1423 N. State St. (05/15/87)

MISSISSIPPI, Lauderdale County, Meridian, Scottish Rite Cathedral (Meridian MRA), 1101 Twenty-third Ave. (05/15/87)

MISSISSIPPI, Warren County, Vicksburg, Sprague, Vicksburg Harbor (05/15/87)

OREGON, Polk County, Dallas vicinity, Pumping Station Bridge (Oregon Covered Bridges TR), Robb Mill Rd. over Rickreal Creek (05/18/87)

WISCONSIN, Rock County, Janesville, Belle Cottage (Kellogg-Damrow House), 1837 Center Ave. (05/18-87)

WISCONSIN, Trempealeau County, Galesville, Second Street Bridge (Galesville MRA), Second and Houston Sts. (05/18/87)

Name and address changes for the Jefferson Methodist Church and Parsonage in Marion County, Oregon have been approved. The new name and address should read as follows:

OREGON, Marion County, Jefferson, Jefferson Methodist Church, 310 N. Second St. (05/18/87)

Additional information has been accepted for the following previously listed property:

PENNSYLVANIA, Beaver County, Emergency Conservation Work Architecture in Pennsylvania State Parks: 1933—1942 TR (also in other counties) (05/18/87)

SOUTH CAROLINA, Charleston County, Charleston, Aiken, Gov. William, House, 48 Elizabeth St. (05/01/87)

Multiple Resource Areas are identified by MRA  
Thematic Resources are identified by TR  
NHL designates a National Historic Landmark





# United States Department of the Interior

NATIONAL PARK SERVICE

P.O. BOX 37127

WASHINGTON, D.C. 20013-7127

IN REPLY REFER TO:

JUN 5 1987

The Director of the National Park Service is pleased to inform you that the following properties have been entered in the National Register of Historic Places beginning May 24, 1987 and ending May 30, 1987. For further information call (202) 343-9552.

STATE, County, Vicinity, Property, Address, (Date Listed)

ALABAMA, Mobile County, Mobile, Emanuel AME Church, 656 St. Michael St. (05/29/87)

INDIANA, Marion County, Indianapolis, Irvington Historic District, Roughly bounded by Ellenberger Park, Pleasant Run Creek, Arlington Ave., B & O RR Tracks, & Emerson Ave. (05/29/87)

KENTUCKY, Jefferson County, Louisville, St. Francis of Assisi Complex, 1960 Bardstown Rd. (05/29/87)

LOUISIANA, Lafourche Parish, Acadia Plantation (05/29/87)

LOUISIANA, St. Mary Parish, Franklin vicinity, Dixie Plantation House, LA 182, 1 mi. SE of Franklin (05/29/87)

MARYLAND, Anne Arundel County, Gambrills vicinity, Rosehill, 2403 Bell Branch Rd. (05/29/87)

MARYLAND, Cecil County, Rising Sun vicinity, Brown, Mercer, House, 1270 England Creamery Rd. (05/29/87)

MARYLAND, Prince George's County, Aquasco, Sunnyside, 16005 Dr. Bowen Rd. (05/29/87)

MISSISSIPPI, Forrest County, Hattiesburg, Old Hattiesburg High School, 846 Main St. (05/29/87)

NEW HAMPSHIRE, Merrimack County, Concord, Endicott Hotel, 1-3 S. Main St. (05/29/87)

NEW JERSEY, Hudson County, Kearny, Highland Hose No. 4, 72-74 Halstead St. (05/29/87)

The following properties were also entered in the National Register but were excluded from a previous notice:

CALIFORNIA, Los Angeles County, Los Angeles, Stevenson, Robert Louis, Branch (Los Angeles Branch Library System TR), 803 Spence St. (05/19/87)

HAWAII, Honolulu County, Kea'au Talus Sites Archaeological District (05/04/87)

HAWAII, Kauai County, Kukui Heiau (05/18/87)

MICHIGAN, Emmet County, Petoskey, Mineral Well Park (Petoskey MRA), W. Lake St. (03/25/87)

WYOMING, Big Horn County, Basin, Basin Main Post Office (Historic US Post Offices in Wyoming: 1900-1941 TR), 402 West C St. (05/19/87)

WYOMING, Big Horn County, Greybull, Greybull Main Post Office (Historic US Post Offices in Wyoming: 1900-1941 TR), 401 Greybull Ave. (05/22/87)

WYOMING, Converse County, Douglas, Douglas Main Post Office (Historic US Post Offices in Wyoming: 1900-1941 TR), 129 N. Third St. (05/19/87)

WYOMING, Fremont County, Lander, Lander Main Post Office & Courthouse (Historic US Post Offices in Wyoming: 1900-1941 TR), 177 N. Third St. (05/19/87)

WYOMING, Goshen County, Torrington, Torrington Main Post Office (Historic US Post Offices in Wyoming: 1900-1941 TR), 2145 Main St. (05/19/87)

WYOMING, Hot Springs County, Thermopolis, Thermopolis Main Post Office (Historic US Post Offices in Wyoming: 1900-1941 TR), 440 Arapahoe St. (05/19/87)

WYOMING, Johnson County, Buffalo, Buffalo Main Post Office (Historic US Post Offices in Wyoming: 1900-1941 TR), 193 S. Main St. (05/19/87)

WYOMING, Lincoln County, Kemmerer, Kemmerer Main Post Office (Historic US Post Offices in Wyoming: 1900-1941 TR), Sapphire Ave. & Cedar St. (05/19/87)

WYOMING, Park County, Powell, Powell Main Post Office (Historic US Post Offices in Wyoming: 1900-1941 TR), 270 N. Bent St. (05/22/87)

WYOMING, Park County, Yellowstone National Park, Yellowstone Main Post Office (Historic US Post Offices in Wyoming: 1900-1941 TR), Mammoth, off Grand Loop Rd. (05/19/87)

WYOMING, Uinta County, Evanston, Evanston Main Post Office (Historic US Post Offices in Wyoming: 1900-1941 TR), 221 Tenth St. (05/19/87)

WYOMING, Weston County, Newcastle, Newcastle Main Post Office (Historic US Post Offices in Wyoming: 1900-1941 TR), W. Main St. & Sumner Ave. (05/19/87)

NAME CHANGE: The name of the Dundee Place-Tiffany Neighborhood District (Boundary Increase-Decrease), has been changed to read as follows:

MISSOURI, St. Louis (Independent City), Tiffany Neighborhood District (Boundary Increase-Decrease)-Dundee Place, (05/28/87)

Multiple Resource Areas are identified by MRA  
Thematic Resources are identified by TR  
NHL designates a National Historic Landmark



# United States Department of the Interior

NATIONAL PARK SERVICE

P.O. BOX 37127

WASHINGTON, D.C. 20013-7127

IN REPLY REFER TO:

**JUN 12 1987**

The Director of the National Park Service is pleased to inform you that the following properties have been entered in the National Register of Historic Places beginning May 31, 1987 and ending June 6, 1987. For further information call (202) 343-9552.

STATE, County, Vicinity, Property, Address, (Date Listed)

- CONNECTICUT, Fairfield County, Stamford, Long Ridge Village Historic District, Old Long Ridge Rd. bounded by the New York State Line, Rock Rimmon Rd., and Long Ridge Rd. (CT 104) (06/02/87)
- CONNECTICUT, Hartford County, Bristol, Bristol Girls' Club, 47 Upson St. (06/03/87)
- CONNECTICUT, Hartford County, Bristol, Jerome, William I, House, 367 Jerome Ave. (06/02/87)
- CONNECTICUT, Hartford County, Newington, Newington Junction North Historic District (Newington Junction MRA), 55-108 Willard Ave. (06/02/87)
- CONNECTICUT, Hartford County, Newington, Newington Junction South Historic District (Newington Junction MRA), 268-319 Willard Ave. (06/02/87)
- CONNECTICUT, Hartford County, Newington, Newington Junction West Historic District (Newington Junction MRA), 175 & 181-183 Willard Ave., and 269-303 W. Hill Rd. (06/02/87)
- CONNECTICUT, Hartford County, Windsor Locks, Memorial Hall, Jct. of S. Main and Elm Sts. (06/02/87)
- HAWAII, Hawaii County, Kailua-Kona, Hale Halawai O Holualoa, Alii Dr. (06/05/87)
- HAWAII, Hawaii County, South Kohala, Ala Loa (Kiholo-Puako Trail), Off HI 19 from Kiholo Bay to Kalahuipaua'a (06/05/87)
- HAWAII, Honolulu County, Honolulu, Case, Lloyd, House (Honolulu Tudor-French Norman Cottages TR), 3581 Woodlawn Dr. (06/05/87)
- HAWAII, Honolulu County, Honolulu, Cooper, Bartlett, House (Honolulu Tudor-French Norman Cottages TR), 4850 Kahala Ave. (06/05/87)
- HAWAII, Honolulu County, Honolulu, Duhrsen, Carl H., House (Honolulu Tudor-French Norman Cottages TR), 3029 Felix St. (06/05/87)
- HAWAII, Honolulu County, Honolulu, Faus, Dr. Robert, House (Honolulu Tudor-French Norman Cottages TR), 2311 Ferdinand Ave. (06/05/87)
- HAWAII, Honolulu County, Honolulu, House at 3023 A Kalakaua Avenue (Honolulu Tudor-French Norman Cottages TR), 3023 A Kalakaua Ave. (06/05/87)
- HAWAII, Honolulu County, Honolulu, House at 3023 B Kalakaua Avenue (Honolulu Tudor-French Norman Cottages TR), 3023 B Kalakaua Ave. (06/05/87)
- HAWAII, Honolulu County, Honolulu, House at 3023 Kalakaua Avenue (Honolulu Tudor-French Norman Cottages TR), 3023 Kalakaua Ave. (06/05/87)
- HAWAII, Honolulu County, Honolulu, House at 3027 Kalakaua Avenue (Honolulu Tudor-French Norman Cottages TR), 3027 Kalakaua Ave. (06/05/87)
- HAWAII, Honolulu County, Honolulu, House at 3033 B Kalakaua Avenue (Honolulu Tudor-French Norman Cottages TR), 3033 B Kalakaua Ave. (06/05/87)
- HAWAII, Honolulu County, Honolulu, House at 3033 Kalakaua Avenue (Honolulu Tudor-French Norman Cottages TR), 3033 Kalakaua Ave. (06/05/87)
- HAWAII, Honolulu County, Honolulu, House at 4109 Black Point Road (Honolulu Tudor-French Norman Cottages TR), 4109 Black Point Rd. (06/05/87)
- HAWAII, Honolulu County, Honolulu, Lihikai (Boundary Increase), 41-C Kepola Pl. (06/05/87)

HAWAII, Honolulu County, Honolulu, Ohrt, Frederick, House (Honolulu Tudor—French Norman Cottages TR), 2958 Pali Hwy. (06/05/87)  
HAWAII, Honolulu County, Honolulu, Shadinger, H. Alvin, House (Honolulu Tudor—French Norman Cottages TR), 4584 Kahala Ave. (06/05/87)  
HAWAII, Honolulu County, Honolulu, Simpson, Charles A., House (Honolulu Tudor—French Norman Cottages TR), 4354 Kahaka Ave. (06/05/87)  
HAWAII, Honolulu County, Honolulu, Tavares, Frank, House (Honolulu Tudor—French Norman Cottages TR), 2826 Coconut Ave. (06/05/87)

MARYLAND, Prince George's County, Berwyn Heights, O'Dea House, 5804 Ruatan St. (06/04/87)  
MARYLAND, Prince George's County, Croom vicinity, Waverly, 8901 Duvall Rd. (06/02/87)  
MARYLAND, Prince George's County, Croom, Coffren, John W., House and Store, 10007 Croom Rd. (06/02/87)

MASSACHUSETTS, Suffolk County, Boston, Monument Square Historic District, Monument Sq. (06/02/87)

MISSISSIPPI, Ranking County, Brandon vicinity, Turcotte House, SE of Brandon on MS 17 (06/04/87)

MISSOURI, St. Charles County, St. Charles, St. Charles Historic District (Boundary Increase), 1000 S. Main St. (06/04/87)

NEW JERSEY, Middlesex County, Edison, Shotwell, Benjamin, House, 26 Runyon's Lane (06/04/87)

NORTH CAROLINA, Macon County, Franklin, St. Agnes Church, 27 Franklin St. (06/04/87)  
NORTH CAROLINA, Wake County, Raleigh, North Carolina State Fair Commercial & Educational Buildings, NW corner jct. of Blue Ridge Rd. and Hillsborough St. (06/05/87)

OREGON, Multnomah County, Portland, Dosch, Henry E., Investment Property, 425 NW 18th Ave. (06/04/87)

TENNESSEE, Shelby County, Memphis, South Bluffs Warehouse Historic District, Roughly S. Front St., Wagner Pl., and Tennessee St. from Beale St. to Calhoun Ave. (06/04/87)

TEXAS, El Paso County, El Paso, Plaza Theatre, 125 Pioneer Plaza (06/04/87)

VIRGINIA, Lynchburg (Independent City), Montview, Liberty University Campus between VA 670 and US 29 (06/05/87)

The following properties were also entered in the National Register but were excluded from a previous notice:

ARIZONA, Cochise County, Willcox, Briscoe, Benjamin E., House (Willcox MRA), 358 N. Bowie (05/27/87)  
ARIZONA, Cochise County, Willcox, Gung'l, John, House (Willcox MRA), 210 S. El Paso Ave. (05/27/87)  
ARIZONA, Cochise County, Willcox, Hooker Town House (Willcox MRA), 235 E. Stewart (05/27/87)  
ARIZONA, Cochise County, Willcox, Railroad Avenue Historic District (Willcox MRA), Roughly bounded by Curtis Ave., Stewart St., Southern Pacific RR Tracks, and Grant St. (05/27/87)  
ARIZONA, Cochise County, Willcox, Saxon, Harry, House (Willcox MRA), 308 S. Haskell (05/27/87)  
ARIZONA, Cochise County, Willcox, Willcox Women's Club (Willcox MRA), 312 W. Stewart (05/27/87)

ARIZONA, Gila County, Globe, Globe Downtown Historic District (Globe Commercial and Civic MRA),  
Broad St. between Cedar and Tebbs (05/28/87)  
ARIZONA, Mohave County, Kingman, Anderson, R. L., House (Kingman MRA), 703 E. Beale (05/28/87)

Additional information has been accepted for the following previously listed properties:

TENNESSEE, Franklin County, Huntland vicinity, Falls Mill, Old Salem Community (06/04/87)  
TENNESSEE, Franklin County, Old Salem vicinity, Mann, Robert N., House, N of Old Salem off US 64  
(06/04/87)

PENNSYLVANIA, Chester County, Devault vicinity, Spring Mill Complex, SW of Devault at jct. of  
Moores Rd. & PA 401 (06/02/87)

A name change and additional information has been approved for the Dan Tanner House. The new  
name should read as follows:

IDAHO, Bonner County, Sandpoint, Nesbitt, Amanda, House, 602 N. Fourth Ave. (06/05/87)

Multiple Resource Areas are identified by MRA  
Thematic Resources are identified by TR  
NHL designates a National Historic Landmark



# United States Department of the Interior

## NATIONAL PARK SERVICE

P.O. BOX 37127

WASHINGTON, D.C. 20013-7127

IN REPLY REFER TO:

**JUN 19 1987**

The Director of the National Park Service is pleased to inform you that the following properties have been entered in the National Register of Historic Places beginning June 7, 1987 and ending June 13, 1987. For further information call (202) 343-9552.

STATE, County, Vicinity, Property, Address, (Date Listed)

ALABAMA, Jefferson County, Birmingham, Chestnut Hill Historic District, Roughly bounded by Highland Ave. and Thirty-first St. (06/12/87)

ALABAMA, Mobile County, Mobile, Patton, Dave, House, 1252 Martin Luther King, Jr. Ave. (06/12/87)

CALIFORNIA, Los Angeles County, Beverly Hills, Beverly Wilshire Hotel, 9528 Wilshire Blvd. (06/12/87)

CALIFORNIA, Los Angeles County, Pasadena, First Trust Building and Garage, 587-611 E. Colorado Blvd., and 30-44 N. Madison Ave. (06/12/87)

CALIFORNIA, Napa County, St. Helena, Chateau Chevalier, 3101 Spring Mountain Rd. (06/12/87)

DELAWARE, New Castle County, Wilmington, Church Street Historic District, Bounded by Eighth, Locust, Seventh, and Church Sts. (06/12/87)

GEORGIA, Bibb County, Macon, Macon Railroad Industrial District, Roughly bounded by Fifth, Sixth, and Seventh Sts., Central of Georgia, Southern, and Seaboard RR tracks (06/12/87)

INDIANA, Johnson County, Franklin, Martin Place Historic District, N & S side os Martin Pl. between Graham Ave. & Water St., 500, 498, and 450 N. Main Sts. (06/12/87)

INDIANA, Marion County, Indianapolis, Indiana Avenue Historic District, 500 Blk. Indiana Ave. between North St., Central Canal, Michigan, and West Sts. (06/12/87)

KENTUCKY, Laurel County, London, Pennington Infirmary, 411 Main St. (06/11/87)

MAINE, Aroostook County, Houlton, Cleveland, Edward L., House, 87 Court St. (06/12/87)

MAINE, Aroostook County, Washburn, Wilder, Benjamin C., House, Main St. (06/12/87)

MAINE, Kennebec County, Augusta, Saint Mary's Church, 39 Western Ave. (06/12/87)

MAINE, Lincoln County, North Edgecomb, Congregational Church of Edgecomb, Cross Point Rd. (06/12/87)

MAINE, Sagadahoc County, Pejepscot Site (06/12/87)

MARYLAND, Wicomico County, Hebron vicinity, Western Fields, Porter Mill Rd. (06/12/87)

MICHIGAN, Lapeer County, Imlay City, Palmer, Charles, House, 240 N. Main St. (06/12/87)

MICHIGAN, Oakland County, Commerce vicinity, Andrews-Leggett House, 722 Farr St. (06/12/87)

MICHIGAN, Washtenaw County, Chelsea, Michigan Central Railroad Chelsea Depot, 150 Jackson St. (06/12/87)

MICHIGAN, Wayne County, Detroit, King, L. B., and Co. Building, 1274 Library (06/12/87)

MICHIGAN, Wayne County, Detroit, Players, The, 3321 E. Jefferson Ave. (06/12/87)

MISSISSIPPI, Jackson County, Ocean Springs, Bertuccini House and Barbershop (Ocean Springs MRA), 619-619A Washington Ave. (06/09/87)

MISSISSIPPI, Jackson County, Ocean Springs, Lover's Lane Historic District (Ocean Springs MRA),  
Lover's Lane (06/09/87)

UTAH, Utah County, Pleasant Grove, Adams, John Alma, House (Pleasant Grove Soft-Rock Buildings  
TR), 625 E. Two Hundred S. (06/09/87)

UTAH, Utah County, Pleasant Grove, Goode, Charles T. H., House (Pleasant Grove Soft-Rock Buildings  
TR), 1215 E. Main (06/09/87)

UTAH, Utah County, Pleasant Grove, Green, Samuel, House (Pleasant Grove Soft-Rock Buildings TR),  
264 E. Two Hundred S. (06/09/87)

UTAH, Utah County, Pleasant Grove, Harper, Alfred William, House (Pleasant Grove Soft-Rock  
Buildings TR), 125 W. Four Hundred N. (06/09/87)

UTAH, Utah County, Pleasant Grove, Larsen, Neils Peter, House (Pleasant Grove Soft-Rock Buildings  
TR), 1150 N. One Hundred E. (06/09/87)

UTAH, Utah County, Pleasant Grove, Richins, Thomas A., House (Pleasant Grove Soft-Rock Buildings  
TR), 405 N. Five Hundred E. (06/09/87)

UTAH, Utah County, Pleasant Grove, Wadley, Edward, House (Pleasant Grove Soft-Rock Buildings TR),  
2445 N. Canyon Rd. (06/09/87)

UTAH, Utah County, Pleasant Grove, White, Jacob Hanmer, House (Pleasant Grove Soft-Rock  
Buildings TR), 599 E. One Hundred S. (06/09/87)

UTAH, Utah County, Pleasant Grove, Young, William Friend, House (Pleasant Grove Soft-Rock  
Buildings TR), 550 E. Five Hundred N. (06/09/87)

VIRGINIA, Henrico County, Laurel vicinity, Laurel Industrial School Historic District, N & S sides of  
Hungary Rd. W of Old Staples Mill Rd. (06/12/87)

The following properties was also entered in the National Register but was excluded from a previous notice:

HAWAII, Honolulu County, Kailua vicinity, Kaneohe Ranch Building, Castle jct. (06/05/87)

Additional information was accepted for the following previous listed property:

NORTH CAROLINA, Buncombe County, Asheville, Richmond Hill House, 45 Richmond Hill Rd.  
(06/09/87)

Multiple Resource Areas are identified by MRA  
Thematic Resources are identified by TR  
NHL designates a National Historic Landmark



# United States Department of the Interior

## NATIONAL PARK SERVICE

P.O. BOX 37127

WASHINGTON, D.C. 20013-7127

IN REPLY REFER TO:

JUN 26 1987

The Director of the National Park Service is pleased to inform you that the following properties have been entered in the National Register of Historic Places beginning June 14, 1987 and ending June 20, 1987. For further information call (202) 343-9552.

STATE, County, Vicinity, Property, Address, (Date Listed)

ALASKA, Ketchikan <sup>Gateway</sup> Boro, Ketchikan, Ayson Hotel, 301-305 Stedman St. (06/17/87)

ARKANSAS, Pulaski County, Little Rock, Turner-Ledbetter House, 1700 S. Louisiana St. (06/18/87)

CALIFORNIA, Los Angeles County, Pasadena, Home Laundry, 432 S. Arroyo Pkwy. (06/18/87)

KENTUCKY, Boyle County, Danville, Maple Street District (Danville MRA), Both sides of Maple Ave. between W. Main and High (06/16/87)

MARYLAND, Baltimore (Independent City), Coleman, Robert W., School, 2201 Walbrook Ave. (06/16/87)

NEBRASKA, Jefferson County, Fairbury, IOOF Temple Building, 523 E St. (06/15/87)

NEBRASKA, Jefferson County, (also in Thayer Co.), Mahaska vicinity, Site No. JF00-072 (Nebraska--Kansas Public Land Survey TR), Jct. of Thayer, Jefferson, Washington, and Republic County lines (also in Kansas) (06/19/87)

NEBRASKA, Richardson County, Rulo vicinity, Site No. RH00-062 (Nebraska--Kansas Public Land Survey TR), 6 1/2 mi. SE of Rulo; 200 ft. W of rd. between Rulo, NE and White Cloud, KS (also in Kansas) (06/19/87)

OHIO, Franklin County, Worthington, Niles Car & Manufacturing Company Electric Railway Interurban Combine No. 21, 990 Proprietor's Rd. (06/19/87)

OHIO, Miami County, Troy vicinity, Weddle, Callahill and Prisilla, House, 5710 LeFevre Rd. (06/18/87)

OHIO, Washington County, Marietta, Becker Lumber and Manufacturing Company, 121 Pike St. (06/18/87)

OREGON, Marion County, St. Paul vicinity, Kirk, John W. and Thomas F., House, 4686 St. Paul Hwy. NE (06/17/87)

OREGON, Multnomah County, Portland, Portland Thirteenth Avenue Historic District, NW Thirteenth St. between Davis and NW Johnson Sts. (06/15/87)

RHODE ISLAND, Kent County, Coventry, Briggs, Joseph, House--Coventry Town Farm, Town Farm Rd. (06/18/87)

RHODE ISLAND, Providence County, Providence, America Street School, 22 America St. (06/18/87)

WASHINGTON, Thurston County, Olympia, Allen House Hotel (Downtown Olympia MRA), 114-118 N. Jefferson (06/17/87)

WASHINGTON, Thurston County, Olympia, American Legion Hall (Downtown Olympia MRA), 219 W. Legion Way (06/17/87)



WASHINGTON, Thurston County, Olympia, Jeffers Studio (Downtown Olympia MRA), 500 and 502 S. Washington (06/17/87)

WASHINGTON, Thurston County, Olympia, Olympia National Bank (Downtown Olympia MRA), 422 S. Capitol Way (06/17/87)

WASHINGTON, Thurston County, Olympia, Town Square (Downtown Olympia MRA), Bounded by Seventh, Legion, Capitol Way, and S. Washington (06/17/87)

WISCONSIN, Outagamie County, Black Creek, Peters, George, House, 305 N. Maple St. (06/18/87)

WISCONSIN, St. Croix County, Hudson, Phipps, William H., House, 1005 Third St. (06/18/87)

The following property was also entered in the National Register but was excluded from a previous notice:

NEW HAMPSHIRE, Sullivan County, Charlestown, Charlestown Main Street Historic District, Main St. (06/10/87)

The following properties have been removed from the National Register:

OREGON, Lane County, Eugene, Williams, Charles S., House, 228 E. Twelfth (06/16/87)

SOUTH DAKOTA, Codington County, Florence, Halse Halfway House, 6 mi. N of Florence (06/09/87)

Multiple Resource Areas are identified by MRA  
Thematic Resources are identified by TR  
NHL designates a National Historic Landmark

DEPARTMENT OF THE INTERIOR  
NATIONAL PARK SERVICE  
NATIONAL REGISTER OF HISTORIC PLACES

Notification of Pending Nominations

Nominations for the following properties being considered for listing in the National Register were received by the National Park Service before June 20, 1987.

Pursuant to section 60.13 of 36 CFR Part 60 written comments concerning the significance of these properties under the National Register criteria for evaluation may be forwarded to the National Register, National Park Service, U.S. Department of the Interior, Washington, DC 20243. Written comments should be submitted

by \_\_\_\_\_.

(15 days after publication date)

Carol D. Shull  
Chief of Registration  
National Register

## COLORADO

### Grand County

Estes Park vicinity, Timber Creek Road Camp Barn (Rocky Mountain National Park MRA), Timber Creek Rd.

## CONNECTICUT

### Hartford County

Stafford, Stafford Hollow Historic District, Roughly parts of Leonard, Murphy, Old Monson, Orcuttville, and Patten Rds.

### Middlesex County

BOC Site (Lower Connecticut River Valley Woodland Period Archaeological TR)

Oriole Rockshelter (Lower Connecticut River Valley Woodland Period Archaeological TR)

Roaring Brood I Site (Lower Connecticut River Valley Woodland Period Archaeological TR)

Roaring Brook II Site (Lower Connecticut River Valley Woodland Period Archaeological TR)

### New London County

Bennett Rockshelter (Lower Connecticut River Valley Woodland Period Archaeological TR)

Cooper Site (Lower Connecticut River Valley Woodland Period Archaeological TR)

Hamburg Cove Site (Lower Connecticut River Valley Woodland Period Archaeological TR)

Lieutenant River III Site (Lower Connecticut River Valley Woodland Period Archaeological TR)

Lieutenant River IV Site (Lower Connecticut River Valley Woodland Period Archaeological TR)

Lieutenant River No. 2 (Lower Connecticut River Valley Woodland Period Archaeological TR)

Lord Cove Site (Lower Connecticut River Valley Woodland Period Archaeological TR)

Natcon Site (Lower Connecticut River Valley Woodland Period Archaeological TR)

Selden Island Site (Lower Connecticut River Valley Woodland Period Archaeological TR)

Baltic vicinity, Baltic Historic District, Roughly bounded by Fifth Ave., River, High, Main, W. Main, and Shetucket River

## KANSAS

### Kiowa County

Mullinville vicinity, Fromme-Birney Round Barn, SW of Mullinville

## MINNESOTA

### Freeborn County

Albert Lea, Albert Lea Commercial Historic District, N. Broadway Ave. Between Water and E. Main Sts.

## MISSISSIPPI

### Warren County

Vicksburg, Lonewood, 1203 Harris St.

Washington County

Greenville, Bank of Washington, 120 S. Poplar St.

MONTANA

Carbon County

Bridger, Bridger Coal Company House (Bridger MRA), 307 W. Broadway  
Bridger, Bridger Opera House (Bridger MRA), E. Broadway  
Bridger, Corey House (Bridger MRA), 106 North E St.  
Bridger, Forsman House (Bridger MRA), 406 E. Carbon Ave.  
Bridger, Gebo, Henry, House (Bridger MRA), E of Bridger  
Bridger, Glidden House (Bridger MRA), 112 North E St.  
Bridger, Glidden Mercantile (Bridger MRA), 102 N. Main  
Bridger, Heatherington Boarding House (Bridger MRA), 209 E. Broadway  
Bridger, Hough, Raymond, House (Bridger MRA), 312 S. Second  
Bridger, Marcus, Dr. Carl, House (Bridger MRA), 210 S. Second  
Bridger, Methodist Episcopal Church and Parsonage (Bridger MRA), 220 W. Broadway  
Bridger, Nutting Rental (Bridger MRA), Carbon Ave.  
Bridger, Wool Warehouse (Bridger MRA), E. Bridger

Flathead County

Kalispell, Keith, Harry C., House, 538 Fifth Ave. E.

Ravalli County

Hamilton, Riverside, Eastside Hwy.

Stillwater County

Columbus, Mountain View Cemetery, US 10 and Rapelje Rd.

NORTH CAROLINA

Vance County

Henderson, Henderson Central Business Historic District, Garnett St. from Church to Young Sts.

OHIO

Geauga County

Middlefield, Batavia House, 14979 S. State St.

Hamilton County

Montgomery, Montgomery Saltbox Houses, 7789 and 7795 Cooper Rd.

Lorain County

Lorain, Duane Block, 387—401 Broadway

## PENNSYLVANIA

### Bucks County

Doylestown, Tabor Home for Needy and Destitute Children, 601 New Britain Rd.  
Newtown vicinity, Newtown Presbyterian Church, Sycamore St.  
Newtown, Tyler, George F., Mansion, W side of Swamp Rd. (PA 313)  
Solebury, Upper Aquetong Valley Historic District, Meeting House and Aquetong Rds., between US 202 and Sugan Rd.

### Chester County

Kennett Square vicinity, Harlan House, Fairville Rd.  
Kimberton vicinity, Kimberton Historic District (Boundary Increase), Hare's Hill, Prizer, and Kimberton Rds.  
Marshallton vicinity, Taylor-Cope Historic District, 890—1100 blk. Strasburg Rd. (PA 162)  
Phoenixville vicinity, White Horse Farm, 54 S. Whitehorse Rd.

### Philadelphia County

Philadelphia, Colonial Germantown Historic District (Boundary Increase), 6500—7600 blks. Germantown Ave. from Ft. Washington branch of PA Railroad to Sharpnack St.  
Philadelphia, Society Hill Historic District (Boundary Decrease), Front St. to Eighth St. between Walnut and Pine Sts.

## TENNESSEE

### Hawkins County

Bulls Gap, Bulls Gap Historic District, S. Main, Church, McGregor, Price and Mill Sts.

## WASHINGTON

### Klickitat County

Glenwood vicinity, Whitcomb Cabin (Proposed Move), 8 mi S of Glenwood along County Rd. 163



United States Department of the Interior

Carol 5

NATIONAL PARK SERVICE

P.O. BOX 37127

WASHINGTON, D.C. 20013-7127

IN REPLY REFER TO:

JUL 2 1987

The Director of the National Park Service is pleased to inform you that the following properties have been entered in the National Register of Historic Places beginning June 21, 1987 and ending June 27, 1987. For further information call (202) 343-9552.

STATE, County, Vicinity, Property, Address, (Date Listed)

ALABAMA, Mobile County, Mobile, Ashland Place Historic District, Bounded by Springhill and Ryan Aves., Old Shell Rd., and Levert Ave. (06/23/87)

ALABAMA, Mobile County, Mobile, Leinkauf Historic District, Bounded by Government, S. Ann, Eslava, Lamar, and S. Monterey Sts. (06/24/87)

ARIZONA, Pinal County, Florence, Florence Union High School (Florence MRA), S. Main St. (06/22/87)

ARKANSAS, Washington County, Brown Bluff—3WA10, (06/24/87)

FLORIDA, Dade County, Opa-Locka, Opa-Locka Railroad Station (Opa-Locka TR), 490 Ali Baba Ave. (06/25/87)

GEORGIA, Bacon County, Alma, Rabinowitz Building, 203—205 W. Eleventh St. (06/26/87)

GEORGIA, Fulton County, Atlanta, Atlanta Stockade, 760 Glenwood Ave. (06/25/87)

ILLINOIS, Cook County, Chicago, Building at 257 Delaware Street, 257 Delaware St. (06/26/87)

INDIANA, Marion County, Indianapolis, Seville, The, 1701 N. Illinois St. (06/22/87)

INDIANA, Parke County, Mecca, Wabash Township Graded School, S. Montezuma St. (06/22/87)

INDIANA, Whitley County, Columbia City, Columbia City Historic District, Roughly bounded by Jefferson, Walnut, Ellsworth, Wayne, and N. Chauncy Sts. (06/22/87)

MAINE, Aroostook County, Houlton, Cary Library, 107 Main St. (06/25/87)

MAINE, Aroostook County, Houlton, Unitarian Church of Houlton, Military St. (06/25/87)

MAINE, Aroostook County, Oakfield, Oakfield Station, Station St. (06/25/87)

MAINE, Cumberland County, South Bridgton, South Bridgton Congregational Church, Fosterville Rd. (06/25/87)

MAINE, Lincoln County, Boothbay vicinity, Damariscove Lifesaving Station, Damariscove Island (06/25/87)

MAINE, Penobscot County, Hampden, Hampden Congregational Church, Main Rd. N. (06/25/87)

MAINE, Washington County, Danforth, Union Hall, Near jct. US 1 and ME 169 (06/25/87)

MARYLAND, Prince George's County, Croom vicinity, Brookefield of the Berrys, 12510 Molly Berry Rd. (06/25/87)

MICHIGAN, Wayne County, Gross Pointe Farms, Academy of the Sacred Heart, 171 Lake Shore Dr. (06/25/87)

NEVADA, Carson (Independent City), Cavell, Dr. William Henry, House, 402 W. Robinson St. (06/22/87)

NEVADA, Carson (Independent City), Kitzmeyer Furniture Factory, 319 N. Carson St. (06/22/87)

NEW MEXICO, Santa Fe County, Lamy, Pflueger General Merchandise Store and Annex Saloon, NM 41 (06/23/87)

NORTH CAROLINA, Rockingham County, Eden, Mt. Sinai Baptist Church, 512 Henry St. (06/25/87)

PUERTO RICO, Ponce County, Ponce, Banco Credito y Ahorro Ponceno, Marina and Amor Sts. (06/25/87)

PUERTO RICO, Ponce County, Ponce, Banco de Ponce, Amor and Comercio Sts. (06/25/87)

TENNESSEE, Bedford County, Normandy vicinity, Landis, Absalom Lowe, House, Thompson's Creek Rd. (06/25/87)

TENNESSEE, Cannon County, Woodbury, Baptist Female College—Adams House, 210 S. College St. (06/25/87)

TENNESSEE, DeKalb County, Liberty, Liberty Historic District, Roughly along Main and N. Main Sts. (06/25/87)

TENNESSEE, Hardeman County, Bolivar, Western State Hospital Historic District, US 64 (06/25/87)

TENNESSEE, Knox County, Knoxville vicinity, Ebenezer Mill, Ebenezer Rd. (06/25/87)

TENNESSEE, Perry County, Linden vicinity, Hufstедler Gravehouse, Hurrigan Creek Rd. (06/25/87)

TENNESSEE, Sullivan County, Bristol, Bristol Municipal Stadium, 1112 Edgemont Ave. (06/25/87)

TENNESSEE, Sumner County, Castalian Springs vicinity, Parker—Bryson Historic District, Greenfield Lane (06/25/87)

VIRGINIA, Suffolk (Independent City), Suffolk Historic District, Roughly bounded by RR tracks, Hill St., Central Ave., Holladay St., Washington St., N. Saratoga St. and Pine St. (06/22/87)

WISCONSIN, Dane County, Madison, Simeon Mills Historic District, 102—118 King St. and 115—123 E. Main St. (06/25/87)

WISCONSIN, Winnebago County, Nekimi, Black Oak school, 5028 S. Green Bay Rd. (06/25/87)

The following properties were also entered in the National Register but were excluded from a previous notice:

CONNECTICUT, Fairfield County, Bridgeport, Pequonnock River Railroad Bridge (Movable Railroad Bridges on the NE Corridor in Connecticut TR), AMTRAK Right-of-way at Pequonnock River (06/12/87)

CONNECTICUT, Fairfield County, Greenwich, Mianus River Railroad Bridge (Movable Railroad Bridges on the NE Corridor in Connecticut TR), AMTRAK Right-of-way at Mianus River (06/12/87)

CONNECTICUT, Fairfield County, Milford—Stratford vicinity, Housatonic River Railroad Bridge (Movable Railroad Bridges on the NE Corridor in Connecticut TR), AMTRAK Right-of-way at Housatonic River (06/12/87)

CONNECTICUT, Fairfield County, South Norwalk, Norwalk River Railroad Bridge (Movable Railroad Bridges on the NE Corridor in Connecticut TR), AMTRAK Right-of-way at Norwalk River (06/12/87)

CONNECTICUT, Fairfield County, Westport, Saugatuck River Railroad Bridge (Movable Railroad Bridges on the NE Corridor in Connecticut TR), AMTRAK Right-of-way at Saugatuck River (06/12/87)

MASSACHUSETTS, Worcester County, Athol, Athol Historical Society Museum, 1307 Main St. (06/17/87)

MASSACHUSETTS, Worcester County, Westborough, West Main Street Historic District, Roughly bounded by Milk, Main, Blake, and Fay Sts. (06/16/87)

Additional information was accepted for the following previously listed property:

MAINE, Androscoggin County, Lisbon, Farwell Mill, ME 196 (06/25/87)

Multiple Resource Areas are identified by MRA

Thematic Resources are identified by TR

NHL designates a National Historic Landmark





# United States Department of the Interior

## NATIONAL PARK SERVICE

P.O. BOX 37127

WASHINGTON, D.C. 20013-7127

IN REPLY REFER TO:

JUL 10 1987

The Director of the National Park Service is pleased to inform you that the following properties have been entered in the National Register of Historic Places beginning June 28, 1987 and ending July 2, 1987. For further information call (202) 343-9552.

STATE, County, Vicinity, Property, Address, (Date Listed)

FLORIDA, Dade County, Goulds vicinity, Silver Palm Schoolhouse, Silver Palm Dr. and Newton Rd. (07/02/87)

GEORGIA, Bartow County, Cassville vicinity, Noble Hill School, Gaddis Rd. (07/02/87)

GEORGIA, Oconoe County, Watkinsville, Farmers and Citizens Supply Company Block, US 129 (07/02/87)

KENTUCKY, Woodford County, Versailles, South Main Street Historic District, 298—321 S. Main St. (07/02/87)

MISSISSIPPI, Jackson County, Graveline Mound Site (22-Jk-503) (07/02/87)

NEW MEXICO, Curry County, Clovis, Clovis Central Fire Station, 320 Mitchell St. (07/02/87)

NEW MEXICO, Curry County, Clovis, First Methodist Church of Clovis, 622 Main St. (07/02/87)

NORTH CAROLINA, Alamance County, Bellefont, Bellefont Mill Village Historic District, E and W side of NC 49, S of Jct. with Great Alamance Creek (07/01/87)

NORTH CAROLINA, Buncombe County, Democrat vicinity, Carter-Swain House, E side SR 2162, N of jct. with SR 2163 (07/02/87)

OHIO, Franklin County, Columbus, North High School, 100 Arcadia Ave. (07/02/87)

OHIO, Hamilton County, Cincinnati, Coca-Cola Bottling Corporation, 1507 Dana Ave. (07/02/87)

OHIO, Portage County, Ravenna, Griffin, Alexander B., House, 417 S. Walnut St. (07/02/87)

TENNESSEE, Madison County, Jackson, Lane College Historic District, Lane Ave. (07/02/87)

TENNESSEE, Scott County, Huntsville, Huntsville High School, 220 E. Main St. (07/02/87)

WISCONSIN, Rock County, Janesville, Payne--Craig House, 2200 W. Memorial Dr. (07/02/87)

WISCONSIN, Walworth County, Lake Geneva, Davidson Hall, 550 S. Shore Dr. (07/02/87)

WYOMING, Big Horn County, Black Mountain Archaeological District  
(48BH900/902/1065/1067/1126/1127/1128/1129) (07/02/87)

The following properties were also entered in the National Register but were excluded from a previous notice:

KANSAS, Dickenson County, Chapman vicinity, St. Patrick's Mission Church and School, NE of Chapman (06/26/87)

MASSACHUSETTS, Barnstable County, Bourne, Cleveland Ledge Light Station (Lighthouses of Massachusetts TR) (06/15/87)  
MASSACHUSETTS, Barnstable County, Bourne, Wing's Neck Light (Lighthouses of Massachusetts TR) Wing's Neck Rd. (06/15/87)  
MASSACHUSETTS, Barnstable County, Chatham, Chatham Light Station (Lighthouses of Massachusetts TR), Main St. (06/15/87)  
MASSACHUSETTS, Barnstable County, Eastham, Beacon, The (Lighthouses of Massachusetts TR), Nauset Beach (06/15/87)  
MASSACHUSETTS, Barnstable County, Eastham, Nauset Beach Light (Lighthouses of Massachusetts TR), Nauset Beach (06/15/87)  
MASSACHUSETTS, Barnstable County, Eastham, Three Sisters of Nauset (Twin Lights) (Lighthouses of Massachusetts TR) (06/15/87)  
MASSACHUSETTS, Barnstable County, Provincetown, Race Point Light Station (Lighthouses of Massachusetts TR) Race Point Beach (06/15/87)  
MASSACHUSETTS, Barnstable County, Provincetown, Wood End Light Lookout Station (Lighthouses of Massachusetts TR) (06/15/87)  
MASSACHUSETTS, Barnstable County, Truro, Highland Light Station (Cape Cod Light) (Lighthouses of Massachusetts TR) Off SR 6 (06/15/87)  
MASSACHUSETTS, Barnstable County, Woods Hole, Nobska Point Light Station (Lighthouses of Massachusetts TR) Nobska Rd. (06/15/87)  
MASSACHUSETTS, Bristol County, New Bedford, Butler Flats Light Station (Lighthouses of Massachusetts TR), New Bedford Channel (06/15/87)  
MASSACHUSETTS, Bristol County, Bristol, Borden Flats Light Station (Lighthouses of Massachusetts TR) Taunton River (06/15/87)  
MASSACHUSETTS, Dukes County, Edgartown, Edgartown Harbor Light (Lighthouses of Massachusetts TR) (06/15/87)  
MASSACHUSETTS, Dukes County, Gay Head, Gay Head Light (Lighthouses of Massachusetts TR) Lighthouse Rd. (06/15/87)  
MASSACHUSETTS, Dukes County, Gosnold, Tarpaulin Cove Light (Lighthouses of Massachusetts TR) Naushon Island (06/15/87)  
MASSACHUSETTS, Dukes County, Oaks Bluff, East Chop Light (Lighthouses of Massachusetts TR) Lighthouse Rd. (06/15/87)  
MASSACHUSETTS, Dukes County, Tisbury, West Chop Light Station (Lighthouses of Massachusetts TR) W. Chop Rd. (06/15/87)  
MASSACHUSETTS, Essex County, Gloucester, Annisquam Harbor Light Station (Lighthouses of Massachusetts TR) Wigwam Point (06/15/87)  
MASSACHUSETTS, Essex County, Marblehead, Marblehead Light (Lighthouses of Massachusetts TR) Marblehead Neck (06/15/87)  
MASSACHUSETTS, Essex County, Newburyport, Newburyport Harbor Front Range Light (Lighthouses of Massachusetts TR) Merrimac River Coast Guard Station (06/15/87)  
MASSACHUSETTS, Essex County, Newburyport, Newburyport Harbor Light (Lighthouses of Massachusetts TR) Northern Blvd. (06/15/87)  
MASSACHUSETTS, Essex County, Newburyport, Newburyport Harbor Rear Range Light (Lighthouses of Massachusetts TR), Water St. near Merrimac River (06/15/87)  
MASSACHUSETTS, Essex County, Rockport, Straightsmouth Island Light (Lighthouses of Massachusetts TR) (06/15/87)  
MASSACHUSETTS, Essex County, Salem, Derby Wharf Light Station (Lighthouses of Massachusetts TR) Derby Wharf (06/15/87)  
MASSACHUSETTS, Plymouth County, Mattapoisett, Ned Point Light (Lighthouses of Massachusetts TR) Ned Point Rd. (06/15/87)  
MASSACHUSETTS, Plymouth County, Scituate, Minot's Ledge Light (Lighthouses of Massachusetts TR) (06/15/87)  
MASSACHUSETTS, Plymouth County, Scituate, Scituate Light (Lighthouses of Massachusetts TR) Cedar Point (06/15/87)

MASSACHUSETTS, Suffolk County, Boston, Long Island Head Light (Lighthouses of Massachusetts TR)  
Long Island (06/15/87)

MASSACHUSETTS, Suffolk County, Boston, Boston Light Station (Lighthouses of Massachusetts TR)  
Boston Harbor (06/15/87)

NEW MEXICO, Colfax County, Raton, Colfax County Courthouse (County Courthouses of New Mexico TR), Third and Savage (06/18/87)

NEW MEXICO, Curry County, Clovis, Curry County Courthouse (County Courthouses of New Mexico TR), 700 Blk. Main St. (06/18/87)

Additional information has been approved for the following nominations:

MASSACHUSETTS, Bristol County, New Bedford, Clark's Point Light (Lighthouses of Massachusetts TR), Wharf Rd. (06/16/87)

COLORADO, Fremont County, Holy Cross Abbey, (07/01/87)

COLORADO, Pitkin County, Aspen Block (Aspen MRA), (07/01/87)

COLORADO, Pitkin County, Aspen Community Church, (07/01/87)

COLORADO, Pitkin County, Cowenhoven Block (Aspen MRA), (07/01/87)

NORTH DAKOTA, Cass County, Cassleton Commercial Historic District, (06/30/87)

Additional information and name change of the Griffin, A. B., House has been accepted and should read as follows:

OHIO, Portage County, Ravenna, Griffin, A. B.,—O. H. Griffin House, (07/02/87)

The following properties have been removed from the National Register:

MISSISSIPPI, Rankin County, Pelahatchie, Lessel House, Railroad St. and Brooks Ave. (06/19/87)

MISSISSIPPI, Washington County, Greenville, Atterbury House, 148 N. Broadway (06/19/87)

NORTH DAKOTA, Burke County, Flaxton, Flaxton Hotel, Davis St. (06/30/87)

Multiple Resource Areas are identified by MRA

Thematic Resources are identified by TR

NHL designates a National Historic Landmark



# United States Department of the Interior

NATIONAL PARK SERVICE

P.O. BOX 37127

WASHINGTON, D.C. 20013-7127

IN REPLY REFER TO:

JUL 17 1987

The Director of the National Park Service is pleased to inform you that the following properties have been entered in the National Register of Historic Places beginning July 5, 1987 and ending July 11, 1987. For further information call (202) 343-9552.

STATE, County, Vicinity, Property, Address, (Date Listed)

ARKANSAS, Hempstead County, Hope, Greening, E. S., House, 707 E. Division St. (07/09/87)

ARKANSAS, Yell County, Dardanelle, First Presbyterian Church, Second and Quay Sts. (07/09/87)

CONNECTICUT, Hartford County, Burlington, Hart's Corner Historic District, 247 Monce Rd., 102 and 105 Stafford Rd. (07/08/87)

GEORGIA, Elbert County, Elberton, Dove Creek Baptist Church, GA 72 (07/09/87)

GEORGIA, Worth County, Sylvester, Sylvester Commercial Historic District, Bounded by E. Kelly, N. Main, E. Front, and N. Isabella Sts. (07/09/87)

MARYLAND, Harford County, Joppa, Olney, 1001 Old Joppa Rd. (07/09/87)

MARYLAND, Prince George's County, Largo, Mount Lubentia, 603 Largo Rd. (07/09/87)

MASSACHUSETTS, Norfolk County, Dover, Elm Bank, Bounded by the Charles River to the W, N, and E, and the carriage path to the S (07/10/87)

MICHIGAN, Allegan County, City of Allegan, Brown, William H., House (Allegan MRA), 800 Ely St. (07/08/87)

MICHIGAN, Allegan County, City of Allegan, Pritchard's Outlook Historic District (Allegan MRA), Roughly bounded by Park Dr., Walnut, Crescent, and Davis Sts. (07/08/87)

MICHIGAN, Lapeer County, Imlay City, Murphy, Richard—Walter Walker House, 430 S. Almont Ave. (07/08/87)

MICHIGAN, Manistee County, Kaleva, Makinen, John J., Bottle House, 14551 Wuoksi Ave. (07/09/87)

MICHIGAN, Washtenaw County, Ann Arbor, Nickels Arcade, 326—330 S. State St. (07/09/87)

MISSOURI, Jackson County, Kansas City, Van Noy, Ira C. and Charles S., House, 6700 and 6800 Elmwood (07/08/87)

NEBRASKA, Douglas County, Omaha, Prague Hotel, 1402 S. Thirteenth St. (07/09/87)

NEW YORK, Dutchess County, Rhinebeck, Astor Home for Children (Rhinebeck Town MRA), 36 Mill St. (07/09/87)

NEW YORK, Dutchess County, Rhinebeck, Barringer Farmhouse (Rhinebeck Town MRA), US 9 (07/09/87)

NEW YORK, Dutchess County, Rhinebeck, Benner House (Rhinebeck Town MRA), 77 Mill St. (07/09/87)

NEW YORK, Dutchess County, Rhinebeck, Cox Farmhouse (Rhinebeck Town MRA), Old Post Rd., N. (07/09/87)

NEW YORK, Dutchess County, Rhinebeck, Evergreen Lands (Rhinebeck Town MRA), Delano Dr. (07/09/87)

NEW YORK, Dutchess County, Rhinebeck, Fredenburg House (Rhinebeck Town MRA), Old Post Rd. (07/09/87)

NEW YORK, Dutchess County, Rhinebeck, Free Church Parsonage (Rhinebeck Town MRA), Jct. of William and Grinnell Sts. (07/09/87)

NEW YORK, Dutchess County, Rhinebeck, Grasmere (Rhinebeck Town MRA), Mill Rd. (07/09/87)

NEW YORK, Dutchess County, Rhinebeck, Grove, The (Rhinebeck Town MRA), Jct. of Miller Rd. & NY 308 (07/09/87)

NEW YORK, Dutchess County, Rhinebeck, Heermance House and Law Offices (Rhinebeck Town MRA), Jct. of Rhinecliff & Long Dock Rds. (07/09/87)

NEW YORK, Dutchess County, Rhinebeck, Hillside Methodist Church (Rhinebeck Town MRA), US 9 (07/09/87)

NEW YORK, Dutchess County, Rhinebeck, Mansakenning (Rhinebeck Town MRA), Ackert Hook Rd. (07/09/87)

NEW YORK, Dutchess County, Rhinebeck, Maples, The, 108 Montgomery St. (07/09/87)

NEW YORK, Dutchess County, Rhinebeck, Marquardt Farm (Rhinebeck Town MRA), Wurtemberg Rd. (07/09/87)

NEW YORK, Dutchess County, Rhinebeck, Moore, J. W., House (Rhinebeck Town MRA), Mill Rd. (07/09/87)

NEW YORK, Dutchess County, Rhinebeck, Morton Memorial Library (Rhinebeck Town MRA), Kelly St. (07/09/87)

NEW YORK, Dutchess County, Rhinebeck, O'Brien General Store and Post Office (Rhinebeck Town MRA), Jct. of Schatzell Ave. and Charles St. (07/09/87)

NEW YORK, Dutchess County, Rhinebeck, Pier, Jan, House (Rhinebeck Town MRA), NY 308 (07/09/87)

NEW YORK, Dutchess County, Rhinebeck, Pilgrim's Progress Road Bridge (Rhinebeck Town MRA), Miller Rd., S of NY 308 (07/09/87)

NEW YORK, Dutchess County, Rhinebeck, Progue House (Rhinebeck Town MRA), Primrose Hill Rd. (07/09/87)

NEW YORK, Dutchess County, Rhinebeck, Pultz Farmhouse (Rhinebeck Town MRA), Wurtemberg Rd. (07/09/87)

NEW YORK, Dutchess County, Rhinebeck, Rhinecliff Hotel (Rhinebeck Town MRA), Schatzell Ave. (07/09/87)

NEW YORK, Dutchess County, Rhinebeck, Riverside Methodist Church and Parsonage (Rhinebeck Town MRA), Charles and Orchard Sts. (07/09/87)

NEW YORK, Dutchess County, Rhinebeck, Salisbury Turnpike Bridge (Rhinebeck Town MRA), Old Turnpike Rd. (07/09/87)

NEW YORK, Dutchess County, Rhinebeck, Sipperly Lown Farmhouse (Rhinebeck Town MRA), US 9 (07/09/87)

NEW YORK, Dutchess County, Rhinebeck, Slate Quarry Road Dutch Barn (Rhinebeck Town MRA), Slate Quarry Rd. (07/09/87)

NEW YORK, Dutchess County, Rhinebeck, St. Paul's Lutheran Church, Parsonage and Cemetery (Rhinebeck Town MRA), Wurtemberg Rd. (07/09/87)

NEW YORK, Dutchess County, Rhinebeck, Steenburg Tavern (Rhinebeck Town MRA), US 9 (07/09/87)

NEW YORK, Dutchess County, Rhinebeck, Stonecrest (Rhinebeck Town MRA), Old Post Rd. (07/09/87)

NEW YORK, Dutchess County, Rhinebeck, Strawberry Hill (Rhinebeck Town MRA), Ackert Hook Rd. (07/09/87)

NEW YORK, Dutchess County, Rhinebeck, Traver House (Rhinebeck Town MRA), Wynkoop Lane (07/09/87)

NEW YORK, Dutchess County, Rhinebeck, Traver, J. E., Farm (Rhinebeck Town MRA), Violet Hill Rd. (07/09/87)

NEW YORK, Dutchess County, Rhinebeck, Traver, John H., Farm (Rhinebeck Town MRA), Wurtemberg Rd. (07/09/87)

NEW YORK, Dutchess County, Rhinebeck, Van Vredenburg Farm (Rhinebeck Town MRA), Cedar Heights Rd. (07/09/87)

NEW YORK, Dutchess County, Rhinebeck, Williams Farm (Rhinebeck Town MRA), Enterprise Rd. (07/09/87)

NORTH CAROLINA, Anson County, Wadesboro, US Post Office, 105--111 Martin St. (07/09/87)

OHIO, Cuyahoga County, Cleveland, East Fourth Street Historic District, Roughly on E. Fourth St. between Euclid and Prospect Aves. (07/09/87)

RHODE ISLAND, Kent County, Coventry, South Main Street Historic District, Cady, S. Main, and Wood Sts. (07/10/87)

RHODE ISLAND, Providence County, Smithfield, Saint Thomas Episcopal Church and Rectory, Putnam Pike (07/02/87)

SOUTH DAKOTA, Bon Homme County, Tabor vicinity, Hakl, John, Chalkrock House (Czech Folk Architecture of Southeastern South Dakota TR), SW of Tabor off SD 50 (07/06/87)

SOUTH DAKOTA, Bon Homme County, Tabor vicinity, Herman, Joseph, Chalkrock House (Czech Folk Architecture of Southeastern South Dakota TR), W side SD 25 (07/06/87)

SOUTH DAKOTA, Bon Homme County, Tabor vicinity, Herman, Joseph, Log Stable (Czech Folk Architecture of Southeastern South Dakota TR), W side SD 25 (07/06/87)

SOUTH DAKOTA, Bon Homme County, Tabor vicinity, Herman, Joseph, Rubblestone Barn (Czech Folk Architecture of Southeastern South Dakota TR), W side SD 25 (07/06/87)

SOUTH DAKOTA, Bon Homme County, Tabor vicinity, Honner, Martin, Chalkrock House (Czech Folk Architecture of Southeastern South Dakota TR), NW of Tabor off SD 50 (07/06/87)

SOUTH DAKOTA, Bon Homme County, Tabor vicinity, Merkwan, John Jr., Rubblestone House (Czech Folk Architecture of Southeastern South Dakota TR), W side SD 25 (07/06/87)

SOUTH DAKOTA, Bon Homme County, Tabor vicinity, Merkwan, John and Kate, Log and Rubblestone House (Czech Folk Architecture of Southeastern South Dakota TR), E side SD 25 (07/06/87)

SOUTH DAKOTA, Bon Homme County, Tabor vicinity, Merkwan, John and Kate, Rubblestone House-Barn (Czech Folk Architecture of Southeastern South Dakota TR), E side SD 25 (07/06/87)

SOUTH DAKOTA, Bon Homme County, Tabor vicinity, Noll, Joseph, Chalkrock Barn (Czech Folk Architecture of Southeastern South Dakota TR), S of Tabor off SD 50 (07/06/87)

SOUTH DAKOTA, Bon Homme County, Tabor vicinity, Sedlacek, Jacob, Chalkrock House (Czech Folk Architecture of Southeastern South Dakota TR), SW of Tabor off SD 50 (07/06/87)

SOUTH DAKOTA, Bon Homme County, Tabor vicinity, Teibel-Sykora, Rubblestone Barn (Czech Folk Architecture of Southeastern South Dakota TR), W side SD 25 (07/06/87)

SOUTH DAKOTA, Bon Homme County, Tabor vicinity, Travnicek, John, Chalkrock House (Czech Folk Architecture of Southeastern South Dakota TR), NW side SD 50 and SD 25 Jct. (07/06/87)

SOUTH DAKOTA, Bon Homme County, Tabor vicinity, Walker, Albion, Chalkrock House (Czech Folk Architecture of Southeastern South Dakota TR), S of SD 52 (07/06/87)

SOUTH DAKOTA, Bon Homme County, Tyndall vicinity, Frydrych, John, Farmstead (Czech Folk Architecture of Southeastern South Dakota TR) N side SD 50 (07/06/87)

SOUTH DAKOTA, Yankton County, Tabor vicinity, Merkwan, Mathias, Rubblestone Barn (Czech Folk Architecture of Southeastern South Dakota TR), E of Tabor (07/06/87)

SOUTH DAKOTA, Yankton County, Tabor vicinity, Pechan, Frantisek, Log House (Czech Folk Architecture of Southeastern South Dakota TR), N of SD 50 and 52 (07/06/87)

SOUTH DAKOTA, Yankton County, Tabor vicinity, Svatos, Frank, Rubblestone Barn (Czech Folk Architecture of Southeastern South Dakota TR), SE of Tabor off SD 50 (07/06/87)

TENNESSEE, Franklin County, Huntland vicinity, Falls Mills Historic District, Old Salem-Lexie and Falls Mill Rds. (07/09/87)

TENNESSEE, Gibson County, Milan, US Post Office, 382 S. Main St. (07/09/87)

TENNESSEE, Rutherford County, Lascassas vicinity, Jarman Farm, Cainsville Pike (07/06/87)

TEXAS, Tarrant County, Westworth, Buck Oaks Farm, 6312 White Settlement Rd. (07/06/87)

UTAH, Salt Lake, Sandy, Kuhre, William D., House, 8586 S. One Hundred and Fiftieth East (07/09/87)  
UTAH, Washington County, Oak Creek Irrigation Canal (Zion National Park MRA), W side of N Fork of Virgin River, 1/8 mi. N of Virgin River Bridge, to N side Watchman Campground Entrance Rd. (07/07/87)  
UTAH, Washington County, Springdale vicinity, Zion Lodge—Birch Creek Historic District (Boundary Increase), W of UT 9 on the W and E sides of the Zion Canyon Scenic Drive near Birch Creek (07/07/87)  
UTAH, Washington County, Springdale, Crawford Irrigation Canal (Zion National Park MRA), W bank of Virgin River from 1 mi. N of Virgin River Bridge to base of Virgin River Formation and .5 mi. up Oak Creek (07/07/87)  
UTAH, Washington County, Springdale, East Entrance Sign (Zion National Park MRA), East Entrance Checking Station on N and S sides of UT 9 (07/07/87)  
UTAH, Washington County, Springdale, East Rim Trail (Zion National Park MRA), Between Weeping Rock Parking Area and Observation Point (07/07/87)  
UTAH, Washington County, Springdale, Gateway to the Narrows Trail (Zion National Park MRA), Temple of Sinawava at end of Zion Canyon Scenic Dr. to point 1 mi. N on Virgin River (07/07/87)  
UTAH, Washington County, Springdale, Oak Creek Historic District (Zion National Park MRA), Off US 9 along bank of Oak Creek (07/07/87)  
UTAH, Washington County, Springdale, Pine Creek Irrigation Canal (Zion National Park MRA), E bank of Virgin River .25 mi. N of Virgin River Bridge to SW end of Watchman Residential Loop (07/07/87)  
UTAH, Washington County, Springdale, Pine Creek Residential Historic District (Zion National Park MRA), W side of US 9, 500 ft. S of Virgin River Bridge (07/07/87)  
UTAH, Washington County, Springdale, Zion-Mt. Carmel Highway (Zion National Park MRA), Between US 9 and US 89 (07/07/87)

WEST VIRGINIA, Braxton County, Sutton, Sutton Downtown Historic District, Roughly bounded by Main St., River View Dr., and First St. (07/10/87)

The following properties were also entered in the National Register but were excluded from a previous notice:

KANSAS, Butler County, El Dorado, El Dorado Carnegie Library (Carnegie Libraries of Kansas TR), 101 S. Star (06/25/87)  
KANSAS, Cherokee County, Columbus, Columbus Public Carnegie Library (Carnegie Libraries of Kansas TR), 205 N. Kansas (06/25/87)  
KANSAS, Clay County, Clay Center, Clay Center Carnegie Library (Carnegie Libraries of Kansas TR), 706 Sixth St. (06/25/87)  
KANSAS, Coffey County, Burlington, Burlington Carnegie Free Library (Carnegie Libraries of Kansas TR), 201 N. Third (06/25/87)  
KANSAS, Crawford County, Girard, Girard Carnegie Library (Carnegie Libraries of Kansas TR), 128 W. Prairie (06/25/87)  
KANSAS, Dickson County, Herington, Herington Carnegie Public Library (Carnegie Libraries of Kansas TR), 102 S. Broadway (06/25/87)  
KANSAS, Harper County, Anthony, Anthony Public Carnegie Library (Carnegie Libraries of Kansas TR), 104 N. Springfield (06/25/87)  
KANSAS, Kingman County, Kingman, Kingman Carnegie Library (Carnegie Libraries of Kansas TR), 455 N. Main (06/25/87)  
KANSAS, Labette County, Oswego, Oswego Public Carnegie Library (Carnegie Libraries of Kansas TR), 704 Fourth St. (06/25/87)  
KANSAS, Lincoln County, Lincoln, Lincoln Carnegie Library (Carnegie Libraries of Kansas TR), 203 S. Third (06/25/87)

KANSAS, Lyon County, Emporia, Anderson Carnegie Memorial Library (Carnegie Libraries of Kansas TR), 1300 W. Twelfth Ave., The Way College of Emporia (06/25/87)

KANSAS, Marion County, Peabody, Peabody Township Carnegie Library (Carnegie Libraries of Kansas TR), 214 Walnut (06/25/87)

KANSAS, McPherson County, Canton, Canton Township Carnegie Library (Carnegie Libraries of Kansas TR), 300 N. Main (06/25/87)

KANSAS, Montgomery County, Coffeyville, Coffeyville Carnegie Public Library Building (Carnegie Libraries of Kansas TR), 415 W. Eighth (06/25/87)

KANSAS, Morris County, Council Grove, Council Grove Carnegie Library (Carnegie Libraries of Kansas TR), 303 W. Main (06/25/87)

KANSAS, Osage County, Lyndon, Lyndon Carnegie Library (Carnegie Libraries of Kansas TR), 127 E. Sixth (06/25/87)

KANSAS, Osborne County, Downs, Downs Carnegie Library (Carnegie Libraries of Kansas TR), 504 S. Morgan (06/25/87)

KANSAS, Osborne County, Osborne, Osborne Public Carnegie Library (Carnegie Libraries of Kansas TR), Third and Main (06/25/87)

KANSAS, Reno County, Hutchinson, Hutchinson Public Carnegie Library (Carnegie Libraries of Kansas TR), 427 N. Main (06/25/87)

KANSAS, Rice County, Sterling, Sterling Free Public Carnegie Library (Carnegie Libraries of Kansas TR), 132 N. Broadway (06/25/87)

KANSAS, Riley County, Manhattan, Manhattan Carnegie Library Building (Carnegie Libraries of Kansas TR), Fifth and Poyntz (06/25/87)

KANSAS, Sedgwick County, Wichita, Wichita City Carnegie Library Building (Carnegie Libraries of Kansas TR), 220 S. Main (06/25/87)

KANSAS, Shanewee County, Topeka, Washburn University Carnegie Library Building (Carnegie Libraries of Kansas TR), Off Seventeenth St. and Washburn Ave., Washburn University of Topeka (06/25/87)

KANSAS, Sumner County, Wellington, Wellington Carnegie Library (Carnegie Libraries of Kansas TR), 121 W. Seventh (06/25/87)

KANSAS, Woodson County, Yates Center, Yates Center Carnegie Library (Carnegie Libraries of Kansas TR), 218 N. Main (06/25/87)

MAINE, York County, Old Orchard Beach, Staples Inn, 8 Portland Ave. (06/26/87)

MISSISSIPPI, Jackson County, Graveline Mound Site (22-Jk-503) (07/02/87)

WYOMING, Big Horn County, Black Mountain Archaeological District (48BH900/902/1065/1067/1126/1127/1128/1129) (07/02/87)

Confirmation has been approved for the following previously listed property:

LOUISIANA, St. Bernard County, Arabi, Chalmette Unit of Jean Lafitte National Historic Park Historic District (05/22/87)

REMOVAL: The following property has been removed from the National Register of Historic Places:

NEW YORK, Steuben County, Riverside, Erwin, William, House, 508 Water St. (10/24/85)



Additional information has been accepted for the following previously listed properties:

MISSISSIPPI, Adams County, Natchez vicinity, Glen Mary Plantation and Tenant House, Foster Mound Rd. (07/07/87)

MISSISSIPPI, Adams County, Natchez, Richmond, Government Fleet Rd. (07/07/87)

MISSISSIPPI, Washington County, Greenville, First National Bank of Greenville, E corner of Main & S. Poplar (07/07/87)

RHODE ISLAND, Providence County, Pawtucket, Modern Diner, 364 East Ave. (07/01/87)

SOUTH DAKOTA, Brookings County, Brookings, Chicago and Northwestern Railroad Depot, Main St. (06/05/87)

SOUTH DAKOTA, Brookings County, Bruce, Walters, Solomon, House, Railway St. (06/05/87)

SOUTH DAKOTA, Codington County, Watertown, Carnegie Free Public Library, 27 First Ave., SE (07/06/87)

SOUTH DAKOTA, Pennington County, Rapid, First Congregational Church, 715 Kansas City St. (07/06/87)

SOUTH DAKOTA, Union County, Akron, Iowa vicinity, Baker House, Of SD 48 (06/05/87)

Multiple Resource Areas are identified by MRA

Thematic Resources are identified by TR

NHL designates a National Historic Landmark



# United States Department of the Interior

## NATIONAL PARK SERVICE

P.O. BOX 37127

WASHINGTON, D.C. 20013-7127

IN REPLY REFER TO:

**JUL 24 1987**

The Director of the National Park Service is pleased to inform you that the following properties have been entered in the National Register of Historic Places beginning July 12, 1987 and ending July 18, 1987. For further information call (202) 343-9552.

STATE, County, Vicinity, Property, Address, (Date Listed)

ALASKA, Kenai Peninsula Borough, Seward, Seward Depot, 501 Railway Ave. (07/16/87)

ALASKA, Ketchikan Gateway Borough, Ketchikan, Ketchikan Ranger House, 309 Gorge St. (07/16/87)

ARIZONA, Coconino County, Big Springs vicinity, Brow Monument, Kaibab National Forest, N. Kaibab Ranger District (07/13/87)

ARIZONA, Coconino County, Jacob Lake vicinity, Jacob Lake Ranger Station, Kaibab National Forest, North Kaibab Ranger District off AZ 67 (07/13/87)

CALIFORNIA, Napa County, Napa, Eshcol Winery, 1160 Oak Knoll Ave. (07/16/87)

CALIFORNIA, Santa Barbara County, Santa Barbara, Janssens-Orella-Birk Building, 1029--1031 State St. (07/16/87)

KANSAS, Kiowa County, Mullinville vicinity, Fromme-Birney Round Barn, SW of Mullinville (07/16/87)

MARYLAND, Harford County, Whiteford, Slate Ridge School, Old Pylesville Rd. (07/16/87)

MINNESOTA, Freeborn County, Albert Lea, Albert Lea Commercial Historic District, N. Broadway Ave. Between Water and E. Main Sts. (07/16/87)

MISSISSIPPI, Washington County, Greenville, Bank of Washington, 120 S. Poplar St. (07/16/87)

MONTANA, Flathead County, Kalispell, Keith, Harry C., House, 538 Fifth Ave. E. (07/16/87)

MONTANA, Ravalli County, Hamilton, Riverside, Eastside Hwy. (07/16/87)

MONTANA, Stillwater County, Columbus, Mountain View Cemetery, US 10 and Rapelje Rd. (07/16/87)

NEW MEXICO, Curry County, Clovis, 1908 Clovis City Hall and Fire Station, 308 Pile St. (07/16/87)

OHIO, Geauga County, Middlefield, Batavia House, 14979 S. State St. (07/16/87)

OHIO, Lorain County, Lorain, Duane Block, 387--401 Broadway (07/16/87)

PENNSYLVANIA, Bucks County, Doylestown, Tabor Home for Needy and Destitute Children, 601 New Britain Rd. (07/16/87)

PENNSYLVANIA, Bucks County, Newtown vicinity, Newtown Presbyterian Church, Sycamore St. (07/16/87)

PENNSYLVANIA, Bucks County, Newtown, Tyler, George F., Mansion, W side of Swamp Rd. (PA 313) (07/16/87)

PENNSYLVANIA, Chester County, Kennett Square vicinity, Harlan House, Fairville Rd. (07/16/87)

PENNSYLVANIA, Chester County, Marshallton vicinity, Taylor-Cope Historic District, 890--1100 blk. Strasburg Rd. (PA 162) (07/16/87)

UTAH, Utah County, Pleasant Grove, Larsen, Christen, House (Scandinavian-American Pair-houses TR), 990 N. 400 East (07/13/87)

WASHINGTON, Pierce County, Alderton, Alderton School (Rural Public Schools in Washington From Early Settlement to 1945 MRA), 9512 Orting Hwy., E. (07/15/87)

WASHINGTON, Pierce County, Anderson Island, Anderson Island School (Rural Public Schools in Washington From Early Settlement to 1945 MRA), Eckenstam-Johnson Rd. (07/15/87)

WASHINGTON, Pierce County, Fox Island, Fox Island School (Rural Public Schools in Washington From Early Settlement to 1945 MRA), Gway Dr. and Ninth St. (07/15/87)

WASHINGTON, Pierce County, Gig Harbor vicinity, Midway School (Rural Public Schools in Washington From Early Settlement to 1945 MRA), 5115 Thirty-eighth Ave., NW (07/15/87)

WASHINGTON, Pierce County, Gig Harbor vicinity, Wollochet-Point Fosdick School (Rural Public Schools in Washington From Early Settlement to 1945 MRA), 3409 E. Bay Dr., NW (07/15/87)

WASHINGTON, Pierce County, McMillin, McMillin School (Rural Public Schools in Washington From Early Settlement to 1945 MRA), WA 162 (07/15/87)

WASHINGTON, Pierce County, Tacoma, Custer School (Rural Public Schools in Washington From Early Settlement to 1945 MRA), 7700 Steilacoom Blvd., SW (07/15/87)

WISCONSIN, Waukesha County, Oconomowoc, Schuttler, Henry and Mary, House, 371 E. Lisbon Rd. (07/16/87)

WYOMING, Sublette County, Boulder vicinity, New Fork, 3 mi. S of Boulder on US 187 (07/16/87)

The following properties were also entered in the National Register but were excluded from a previous notice:

MASSACHUSETTS, Essex County, Danvers, Sprague House, 59 Edicott St. (07/02/87)

WISCONSIN, Winnebago County, Neenah, Gram, Hans, House, 345 E. Wisconsin Ave. (07/02/87)

Correction: The name of the property below appeared erroneously on the National Register list dated June 26, 1987. The correct name should read as follows:

KENTUCKY, Boyle County, Danville, Maple Avenue District (Danville MRA), Both sides of Maple Ave. between W. Main and High (06/16/87)

Multiple Resource Areas are identified by MRA  
Thematic Resources are identified by TR  
NHL designates a National Historic Landmark



IN REPLY REFER TO:

# United States Department of the Interior

NATIONAL PARK SERVICE

P.O. BOX 37127

WASHINGTON, D.C. 20013-7127

**JUL 31 1987**

The Director of the National Park Service is pleased to inform you that the following properties have been entered in the National Register of Historic Places beginning July 19, 1987 and ending July 25, 1987. For further information call (202) 343-9552.

STATE, County, Vicinity, Property, Address, (Date Listed)

ALABAMA, Tuscaloosa County, Tuscaloosa, Fitch House, 3404 Sixth St. (07/22/87)

ARKANSAS, Marion County, Yellville, Carter--Jones House, 30 Carter St. (07/21/87)

CALIFORNIA, Sonoma County, Graton, Hicks House, 3160 Hicks Rd. (07/21/87)

IDAHO, Valley County, Yellow Pine vicinity, Stibnite Historic District, US Forest Rd. 412 (07/19/87)

INDIANA, Noble County, Kendallville, Iddings--Gilbert--Leader--Anderson Block, 105--113 N. Main St. (07/21/87)

INDIANA, Union County, Liberty, Union County Courthouse, Courthouse Square (07/21/87)

MONTANA, Carbon County, Bridger, Corey House (Bridger MRA), 106 N. E St. (07/21/87)

MONTANA, Carbon County, Bridger, Forsman House (Bridger MRA), 406 E. Carbon Ave. (07/21/87)

MONTANA, Carbon County, Bridger, Gebo, Henry, House (Bridger MRA), E of Bridger (07/21/87)

MONTANA, Carbon County, Bridger, Glidden House (Bridger MRA), 112 N. E St. (07/21/87)

MONTANA, Carbon County, Bridger, Wool Warehouse (Bridger MRA), E. Bridger (07/21/87)

NORTH CAROLINA, Nash County, Nashville, Nashville Historic District, Roughly 100--400 W. Washington and 100--300 E. Washington Sts. (07/22/87)

NORTH CAROLINA, New Hanover County, Wrightsville Beach, Badley-Latimer Summer House, S side SR 1411 E of jet. with US 76 (07/20/87)

OHIO, Stark County, Canton, Bender's Restaurant--Belmont Buffet (Architecture of Guy Tilden in Canton: 1885--1905 TR), 137 Court Ave., SW (07/21/87)

OHIO, Stark County, Canton, Case Mansion (Architecture of Guy Tilden in Canton: 1885--1905 TR), 1717 N. Market Ave. (07/21/87)

OHIO, Stark County, Canton, Fife, Harry E., House (Architecture of Guy Tilden in Canton: 1885--1905 TR), 606 McKinley Ave., SW (07/21/87)

OHIO, Stark County, Canton, Harvard Company--Weber Dental Manufacturing Company (Architecture of Guy Tilden in Canton: 1885--1905 TR), 2206 Thirteenth St., NE (07/21/87)

OHIO, Stark County, Canton, Hotel Courtland (Architecture of Guy Tilden in Canton: 1885--1905 TR), 209 W. Tuscarawas Ave. (07/21/87)

WASHINGTON, Snohomish County, Darrington, Miners Ridge Lookout (USDA Forest Service Fire Lookouts on Mt. Baker--Snoqualmie National Forest TR), Darrington Ranger District in Glacier Peak Wilderness area 5 mi. W of Pacific Crest trail (07/19/87)

WEST VIRGINIA, Jefferson County, Shepherdstown, New Mecklenburg--Shepherdstown Historic District (Boundary Increase), Jct. of High and German Sts. E to Ray St., & High St. and the Potomac River S. to Fairmont Ave. (07/22/87)

28

22

WEST VIRGINIA, Randolph County, Harmon vicinity, Day-Vandevander Mill, WV 32 (07/21/87)  
WEST VIRGINIA, Tyler County, Tyler, Wells, William, House, WV 18 (07/21/87)

The following properties were also entered in the National Register but were excluded from a previous notice:

WASHINGTON, Pierce County, Enumclaw, Suntop Lookout (USDA Forest Service Fire Lookouts on Mt. Baker—Snoqualmie National Forest TR), White River Ranger District on Suntop Mountain, 15 mi. NE of Mt. Rainier (07/14/87)  
WASHINGTON, Skagit County, Marblemount, Hidden Lake Peak Lookout (USDA Forest Service Fire Lookouts on Mt. Baker—Snoqualmie National Forest TR), Mt. Baker Ranger District, Southernmost peak of Hidden Lake Peaks near North Cascades National Park boundary (07/14/87)  
WASHINGTON, Skagit County, Sedro Wooley, Park Butte Lookout (USDA Forest Service Fire Lookouts on Mt. Baker—Snoqualmie National Forest TR), Mt. Baker Ranger District, SW of the Easton Glacier of Mt. Baker (07/14/87)  
WASHINGTON, Snohomish County, Darrington, Three Fingers Lookout (USDA Forest Service Fire Lookouts on Mt. Baker—Snoqualmie National Forest TR), Darrington Ranger District on the southernmost peak (07/14/87)  
WASHINGTON, Snohomish County, Skykomish, Evergreen Mountain Lookout (USDA Forest Service Fire Lookouts on Mt. Baker—Snoqualmie National Forest TR), Skykomish Ranger District on SW ridgecrest of Evergreen Mountain (07/14/87)  
WASHINGTON, Whatcom County, Sedro Wooley, Winchester Mountain Lookout (USDA Forest Service Fire Lookouts on Mt. Baker—Snoqualmie National Forest TR), Mt. Baker Wilderness Area overlooking the N fork of Nooksack River and W fork of Silesia Creek (07/14/87)

Name Change: The Name of the Harlan House which was listed on 07/16/87 has been changed as requested to read as follows:

PENNSYLVANIA, Chester County, Harlan Log House (07/23/87)

Multiple Resource Areas are identified by MRA  
Thematic Resources are identified by TR  
NHL designates a National Historic Landmark

National Historic Landmarks Designated in FY87

KENTUCKY, Louisville, Churchill Downs, (10/21/86)

ALABAMA, Huntsville, Saturn V Space Vehicle, (02/10/87)

ALASKA, Aleutian Islands, Adak Army Base and Adak Naval Operating Base, (02/27/87)

Landmarks designated as a result of the Recreation theme Study:

CALIFORNIA, Pasadena, The Rose Bowl (02/27/87)

CALIFORNIA, San Francisco, San Francisco Civic Center, (02/27/87)

CALIFORNIA, Pacific Grove, Asilomar Conference Grounds, (02/27/87)

CALIFORNIA, San Diego, Mission Beach Roller Coaster, (02/27/87)

CALIFORNIA, Santa Cruz, Looff Carousel and Roller Coaster on the Santa Cruz Beach Boardwalk, (02/27/87)

CALIFORNIA, Santa Monica, Santa Monica Looff Hippodrome, (02/27/87)

CHICAGO, Illinois, Adler Planetarium, (02/27/87)

CHICAGO, Illinois, Shedd Aquarium, (02/27/87)

CHICAGO, Illinois, Grant Park Stadium, (02/27/87)

COLORADO, Burlington, Philadelphia Toboggan Company Carousel No. 6, (02/27/87)

CONNECTICUT, New Haven, Yale Bowl, (02/27/87)

INDIANA, Indianapolis, Butler Fieldhouse, (02/27/87)

INDIANA, Speedway, Indianapolis Motor Speedway, (02/27/87)

INDIANA, West Baden Springs, West Baden Springs Hotel, (02/27/87)

INDIANA, Indianapolis, Broad Ripple Park (Children's Museum) Carousel, (02/27/87)

INDIANA, Logansport, Spencer Park Dentzel Carousel, (02/27/87)

INDIANA, Peru vicinity, Wallace Circus Winter Headquarters, (02/27/87)

KANSAS, Abilene, Parker Carousel, (02/27/87)

MASSACHUSETTS, Oak Bluffs, Flying Horses Carousel, (02/27/87)

MASSACHUSETTS, Boston, Harvard Stadium, (02/27/87)

MASSACHUSETTS, Boston, Boston Public Garden, (02/27/87)

MASSACHUSETTS, Boston, Boston Common, (02/27/87)

MISSISSIPPI, Meridian, Highland Park Dentzel Carousel, (02/27/87)

MISSOURI, St. Louis vicinity, Washington University Hilltop Campus Historic District (02/27/87)

NEW JERSEY, Atlantic City, Atlantic City Convention Hall, (02/27/87)

NEW YORK, Saratoga Springs, Canfield Casino and Congress Park, (02/27/87)

NEW YORK, Saratoga Springs, Saratoga Spa State Park, (02/27/87)

NEW YORK, Buffalo, Buffalo and Erie County Historical Society Building (02/27/87)

NEW YORK, Rye, Playland Amusement Park, (02/27/87)

MKL  
88

23  
32  
33  
48

OHIO, Cincinnati, Cincinnati Zoo Historic Structures, (02/27/87)  
OHIO, Sandusky, Hotel Breakers, (02/27/87)

PENNSYLVANIA, Philadelphia, Boat House Row, (02/27/87)  
PENNSYLVANIA, Philadelphia, Germantown (Manheim) Cricket Club, (02/27/87)  
PENNSYLVANIA, Harverford, Merion Cricket Club, (02/27/87)  
PENNSYLVANIA, West Mifflin, Kennywood Park, (02/27/87)

RHODE ISLAND, Newport, Newport Casino, (02/27/87)  
RHODE ISLAND, Westerly, Flying Horse Carousel, (02/27/87)  
RHODE ISLAND, East Providence, Crescent Park Looff Carousel, (02/27/87)

WYOMING, Cheyenne, Wyoming State Capitol, (05/04/87)

Landmarks designated as a result of the Constitution theme study:

DISTRICT OF COLUMBIA, Washington, Supreme Court Building, (05/04/87)

KANSAS, Topeka, Sumner Elementary School, (05/04/87)

PENNSYLVANIA, Philadelphia, First Bank of the United States, (05/04/87)  
PENNSYLVANIA, Philadelphia, Second Bank of the United States, (05/04/87)

VIRGINIA, Chatham, Pittsylvania County Courthouse, (05/04/87)

Landmarks designated as a result of the Architecture in the Parks theme study:

ALASKA, Sitka, Russian-American Building No. 29, (05/28/87)

ARKANSAS, Hot Springs National Park, Bathhouse Row, (05/28/87)

ARIZONA, Grand Canyon National Park, Grand Canyon Depot, (05/28/87)  
ARIZONA, Grand Canyon National Park, Mary Jane Colter Buildings (Hopi House, The Lookout, Hermit's Rest, and the Desert View Watchtower). (05/28/87)  
ARIZONA, Grand Canyon National Park, El Tovar, (05/28/87)  
ARIZONA, Grand Canyon National Park, Grand Canyon Power House, (05/28/87)  
ARIZONA, Grand Canyon National Park, Grand Canyon Lodge, (05/28/87)  
ARIZONA, Grand Canyon National Park, Grand Canyon Park Operations Buildings, (05/28/87)  
ARIZONA, Petrified Forest National Park, Painted Desert Inn, (05/28/87)  
ARIZONA, Tumacacori National Monument, Tumacacori Museum, (05/28/87)

CALIFORNIA, Sacramento, Leland Stanford House, (05/28/87)  
CALIFORNIA, Golden Gate National Recreation Area, Aquatic Park, (05/28/87)  
CALIFORNIA, Yosemite National Park, The Wawona Hotel and Thomas Hill Studio, (05/28/87)  
CALIFORNIA, Yosemite National Park, LeConte Memorial Lodge, (05/28/87)  
CALIFORNIA, Yosemite National Park, Parsons Memorial Lodge, (05/28/87)  
CALIFORNIA, Yosemite National Park, Rangers' Club, (05/28/87)  
CALIFORNIA, Yosemite National Park, The Ahwahnee, (05/28/87)

COLORADO, Mesa Verde National Park, Mesa Verde Administrative District (05/28/87)

40

FLORIDA, Brevard County, Windover Archeological Site, (05/28/87)

IOWA, Dubuque, Dubuque County Jail, (05/28/87)

MISSOURI, Jefferson National Expansion Memorial, Gateway Arch, (05/28/87)

MONTANA, Glacier National Park, Great Northern Railway Buildings, (Many Glacier Hotel, Two Medicine Store, and Sperry and Granite Park Chalets), (05/28/87)

MONTANA, Glacier National Park, Lake McDonald Lodge, (05/28/87)

NEW MEXICO, Bandelier National Monument, Bandelier CCC Historic District, (05/28/87)

NEW MEXICO, Sante Fe, National Park Service Region III Headquarters Building, (05/28/87)

NEW YORK, New York City, New York Yacht Club, (05/28/87)

OREGON, Crater Lake National Park, Crater Lake Superintendent's Residence, (05/28/87)

OREGON, Oregon Caves National Monument, Oregon Caves Chateau, (05/28/87)

UTAH, Bryce Canyon National Park, Bryce Canyon Lodge and Deluxe Cabins, (05/28/87)

WASHINGTON, Mount Rainier National Park, Longmire Buildings (Administration Building, Community Building, and Service Station), (05/28/87)

WASHINGTON, Mount Rainier National Park, Paradise Inn, (05/28/87)

WASHINGTON, Mount Rainier National Park, Yakima Park Stockade Group, (05/28/87)

WYOMING, Yellowstone National Park, Northeast Entrance Station, (05/28/87)

WYOMING, Yellowstone National Park, Norris, Madison, and Fishing Bridge Museums, (05/28/87)

Landmarks designated as a result of the World War II in the Pacific theme study II:

ALASKA, Umnak Island, Aleutian Islands, Cape Field at Fort Glenn (Umnak Island), (05/28/87)

HAWAII, Honolulu County, Wheeler Field, (05/28/87)

HAWAII, Honolulu County, Kailua vicinity, Kaneohe Naval Air Station, (05/28/87)

HAWAII, Honolulu County, Pearl Harbor Naval Base, CINCPAC Headquarters (Headquarters, Commander in Chief, Pacific Fleet), (05/28/87)

HAWAII, Honolulu, Fort Shafter, Palm Circle, 100 Area (05/28/87)

AMERICAN SOMOA, Matautu Ridge, Tutuila Island, Blunts Point Battery, American Samoa's Defenses, (05/28/87)

US MINOR OUTLYING ISLAND, Midway Island, World War II Facilities at Midway, (05/28/87)





IN REPLY REFER TO:

# United States Department of the Interior

NATIONAL PARK SERVICE

P.O. BOX 37127

WASHINGTON, D.C. 20013-7127

**AUG 7 1987**

The Director of the National Park Service is pleased to inform you that the following properties have been entered in the National Register of Historic Places beginning July 26, 1987 and ending August 1, 1987. For further information call (202) 343-9552.

STATE, County, Vicinity, Property, Address, (Date Listed)

ARKANSAS, Newton County, Ponca vicinity, Big Buffalo Valley Historic District, Buffalo National River (07/29/87)

COLORADO, Boulder County, Longmont, Dickens Opera House, 300 Main St. (07/28/87)

DISTRICT OF COLUMBIA, Washington, Thomas, Alma, House, 1530 Fifteenth St., NW (07/28/87)

INDIANA, Marion County, Indianapolis, Lockerbie Square Historic District Amendment (Boundary Increase), Bounded by Michigan & Davidson Sts., New York Ave., & New Jersey St. (07/28/87)

MAINE, Piscataquis County, Brockway Site (ME 90-3) (07/27/87)

OHIO, Greene County, Xenia, Conner, Alexander, House, 99 E. Second St. (07/28/87)

OHIO, Hamilton County, Montgomery, Montgomery Saltbox Houses, 7789 & 7795 Cooper Rd. (07/28/87)

OKLAHOMA, Pawnee County, Ralston, Ralston Opera House, 501-503 Main St. (07/28/87)

OREGON, Marion County, Silverton, Silverton Commercial Historic District, Roughly bounded by High, & Oak Sts., Silver Creek, Lewis, Water, & First Sts. (07/29/87)

PENNSYLVANIA, Bucks County, Solebury, Upper Aquetong Valley Historic District, Meeting House & Aquetong Rds., between US 202 & Sugan Rd. (07/30/87)

PENNSYLVANIA, Chester County, Kimberton vicinity, Kimberton Historic District (Boundary Increase), Hare's Hill, Prizer, & Kimberton Rds. (07/30/87)

PENNSYLVANIA, Chester County, Phoenixville vicinity, White Horse Farm, 54 S. Whitehorse Rd. (07/29/87)

PENNSYLVANIA, Chester County, Warwick vicinity, Reading Furnace Historic District, Mansion Rd. (07/30/87)

PENNSYLVANIA, Philadelphia County, Philadelphia, Colonial Germantown Historic District (Boundary Increase), 6500--7600 blks. Germantown Ave. from Ft. Washington branch of PA Railroad to Sharpnack St. (07/30/87)

PENNSYLVANIA, Philadelphia County, Philadelphia, Society Hill Historic District (Boundary Decrease), Front St. to Eighth St. between Walnut & Pine Sts. (07/28/87)

TENNESSEE, Hawkins County, Bulls Gap, Bulls Gap Historic District, S. Main, Church, McGregor, Price & Mill Sts. (07/30/87)

The following properties were also entered in the National Register but were excluded from a previous notice:

CALIFORNIA, Los Angeles County, Los Angeles, Garbutt House, 1809 Apex Ave. (07/22/87)

MAINE, Penobscot County, Bangor, Bangor Mental Health Institute, 656 State St. (07/16/87)

Confirmation has been approved for the property below effective as follows:

NORTH DAKOTA, Mercer County, Knife River Indian Villages National Historic Site Archeological District (07/25/87)

Multiple Resource Areas are identified by MRA  
Thematic Resources are identified by TR  
NHL designates a National Historic Landmark



# United States Department of the Interior

NATIONAL PARK SERVICE

P.O. BOX 37127

WASHINGTON, D.C. 20013-7127

IN REPLY REFER TO:

AUG 14 1987

The Director of the National Park Service is pleased to inform you that the following properties have been entered in the National Register of Historic Places beginning August 2, 1987 and ending August 8, 1987. For further information call (202) 343-9552.

STATE, County, Vicinity, Property, Address, (Date Listed)

- ARIZONA, Coconino County, Flagstaff, South Beaver School, 506 S. Beaver St. (08/06/87)
- ARIZONA, Gila County, Globe, Elks Building (Globe Commercial and Civic MRA), 155 W. Mesquite (08/06/87)
- ARIZONA, Gila County, Globe, Gila Valley Bank and Trust Building (Globe Commercial and Civic MRA), 292 N. Broad St. (08/06/87)
- ARIZONA, Maricopa County, Wickenburg Wisdom House (Wickenburg MRA), 48 Kerkes (08/06/87)
- ARIZONA, Santa Cruz County, Nogales, US Custom House (Nogales MRA), Jct. of International & Terrace Sts. (08/06/87)
- ARKANSAS, Mississippi County, Osceola, Bank of Osceola (Osceola MRA), 207 E. Hale St. (08/06/87)
- ARKANSAS, Mississippi County, Osceola, City Hall (Osceola MRA), 316 W. Hale (08/06/87)
- ARKANSAS, Mississippi County, Osceola, Florida Brothers Building (Osceola MRA), 319 W. Hale St. (08/06/87)
- ARKANSAS, Mississippi County, Osceola, Mississippi County Jail (Osceola MRA), 300 S. Poplar St. (08/06/87)
- ARKANSAS, Mississippi County, Osceola, Old Bell Telephone Building (Osceola MRA), 100 Blk. Ash St. (08/06/87)
- ARKANSAS, Mississippi County, Osceola, Osceola Times Building (Osceola MRA), 112 N. Poplar St. (08/06/87)
- ARKANSAS, Mississippi County, Osceola, Planters Bank Building (Osceola MRA), 200 E. Hale St. (08/06/87)
- CONNECTICUT, Hartford County, West Hartford, Whiting Homestead, 291 N. Main St. (08/03/87)
- CONNECTICUT, New London County, Sprague, Baltic Historic District, Roughly bounded by Fifth Ave., River, High, Main, W. Main, & Shetucket River (08/03/87)
- FLORIDA, Santa Rose County, Arcadia Sawmill and Arcadia Cotton Mill (08/03/87)
- GEORGIA, Long County, Walthourville, Walthourville Presbyterian Church, Allenhurst Antioch Rd. (08/06/87)
- GEORGIA, Walker County, Kensington, Miller Brothers Farm, GA 912 (08/06/87)
- GEORGIA, Washington County, Sandersville, City Cemetery, W. Church, Cemetery, & Haynes Sts. (08/03/87)
- ILLINOIS, Cook County, Evanston, Roycemore School, 640 Lincoln St. (08/03/87)
- ILLINOIS, Edgar County, Paris, France Hotel, 118 E. Court St. (08/03/87)
- ILLINOIS, Edgar County, Paris, Paris Elks Lodge No. 812 Building, 111 E. Washington St. (08/06/87)
- ILLINOIS, Fulton County, Table Grove, Carithers Store Building, Table Grove Village Sq., W of US 136 (08/03/87)

- KENTUCKY, Woodford County, Versailles, Margaret Hall, 117 Elm St. (08/03/87)
- MICHIGAN, Houghton County, Houghton, St. Ignatius Loyola Church, 703 E. Houghton Ave. (08/03/87)
- MINNESOTA, Martin County, Sherburn, Sherburn Commercial Historic District, Main St. N. between Front and Second Sts. (08/03/87)
- MISSISSIPPI, Jefferson County, Fayette, Hughes-Clark House, 221 Poindexter St. (08/03/87)
- MONTANA, Big Horn County, Lodge Grass, Baldwin House (Lodge Grass MRA), 25 Third Ave. (08/03/87)
- MONTANA, Big Horn County, Lodge Grass, Cammocks' Hotel (Lodge Grass MRA), 28 N. Main St. (08/03/87)
- MONTANA, Big Horn County, Lodge Grass, Chivers Memorial Church (Lodge Grass MRA), E of Chicago Burlington RR tracks, W side of US 87 (08/03/87)
- MONTANA, Big Horn County, Lodge Grass, Drew, J. W., Grain Elevator (Lodge Grass MRA), E side of Main St. (08/03/87)
- MONTANA, Big Horn County, Lodge Grass, Lodge Grass City Jail (Lodge Grass MRA), Alley S of Third Ave. (08/03/87)
- MONTANA, Big Horn County, Lodge Grass, Lodge Grass Merchandise Company Store (Lodge Grass MRA), First Ave. (08/03/87)
- MONTANA, Big Horn County, Lodge Grass, Pease's, George, Second Store (Lodge Grass MRA), 8 N. Main St. (08/03/87)
- MONTANA, Big Horn County, Lodge Grass, Ryan's, John, House (Lodge Grass MRA), 15 N. Helen St. (08/03/87)
- MONTANA, Big Horn County, Lodge Grass, Sharp's, Jay, Store (Lodge Grass MRA), 18 Helen St. (08/03/87)
- MONTANA, Big Horn County, Lodge Grass, Simonsen's House (Lodge Grass MRA), 4 S. George St. (08/03/87)
- MONTANA, Big Horn County, Lodge Grass, Stevens, Dominic, House (Lodge Grass MRA), 10 W. Hester Ave. (08/03/87)
- MONTANA, Big Horn County, Lodge Grass, Trytten, J. M., House (Lodge Grass MRA), George St. (08/03/87)
- MONTANA, Madison County, Pony, Pony Historic District (Pony MRA), Town of Pony, SW of Harrison (08/04/87)
- MONTANA, Madison County, Pony, Powder House (Pony MRA), 1/2 mi. SE of Pony on Potosi Rd. (08/03/87)
- MONTANA, Madison County, Pony, Strawberry Mine Historic District (Pony MRA), Roughly bounded by Strawberry Ridge, Pony Rd., & Pony Creek (08/04/87)
- MONTANA, Ravalli County, Stevensville vicinity, Cramer, Martin, House, 326 Groff Lane (08/03/87)
- NEVADA, Clark County, Las Vegas, Whitehead, Stephen R., House, 333 N. Seventh St. (08/06/87)
- NEW YORK, New York County, New York, Public School 9, 466 W. End Ave. (08/03/87)
- NEW YORK, Rockland County, Palisades, Concklin, Abner, House, Closter Rd. (08/06/87)
- OREGON, Baker County, Sumpter, Sumpter Valley Railway Historic District, Roughly between Baker & Prairie City starting near the McEwen station site & W to the Dixie Pass area (08/03/87)
- OREGON, Grant County, Bates vicinity, Sumpter Valley Railway, Middle Fork-John Day River, Spur, Sumpter Valley Railway's Middle Fork Spur between Bates & Susanville Oregon (08/03/87)
- OREGON, Yamhill County, Dayton, Berry-Sigler Investment Property (Dayton MRA), 700 Church St. (08/03/87)

OREGON, Yamhill County, Dayton, Evangelical United Brethren Church (Dayton MRA), 302 Fifth St. (08/03/87)

OREGON, Yamhill County, Dayton, Mabee-Mayberry House (Dayton MRA), 309 Seventh St. (08/03/87)

OREGON, Yamhill County, Dayton, Mellinger--Ponnay House (Dayton MRA), 603 Palmer Lane (08/03/87)

OREGON, Yamhill County, Dayton, Methodist Episcopal Parsonage (Dayton MRA), 202 Fourth St. (08/03/87)

PENNSYLVANIA, Erie County, Erie, SS NIAGARA (freighter), Erie Sand and Gravel Co., foot of Sassafrass St. (08/03/87)

PUERTO RICO, Caguas County, Caguas, Aguayo Aldea Vocational High School (Early Twentieth Century Schools in Puerto Rico TR), Jct. San Juan & Principal Sts. (08/04/87)

PUERTO RICO, Guayama County, Guayama, Eleuterio Derkes Grammar School (Early Twentieth Century Schools in Puerto Rico TR), Jose Maria Angueli St. (08/04/87)

PUERTO RICO, Ponce County, Ponce, Ponce High School (Early Twentieth Century Schools in Puerto Rico TR), Cristina St. (08/04/87)

PUERTO RICO, San Juan County, Santurce, Central High School (Early Twentieth Century Schools in Puerto Rico TR), Ponce de Leon Ave. (08/04/87)

PUERTO RICO, San Juan County, Santurce, Rafael M. Labra High School (Early Twentieth Century Schools in Puerto Rico TR), Jct. Ponce de Leon & Roberto H. Todd Aves. (08/04/87)

UTAH, Sanpete County, Manti, Ottesen, Hans, House (Scandinavian-American Pair-houses TR), 202 S. 200 West (08/06/87)

UTAH, Utah County, Fairfield, Fairfield District School, 59 N. Church St. (08/06/87)

WASHINGTON, Grays Harbor County, Hoquiam, Seventh Street Theater, 313 Seventh St. (08/06/87)

WASHINGTON, Lewis County, Curtis, Boistfort High School, 983 Boistfort Rd. (08/06/87)

The following properties were also entered in the National Register but were excluded from a previous notice:

ALASKA, Yukon-Koyukuk Division, Eagle vicinity, Biederman, Ed., Fish Camp (Yukon River Lifeways TR), Left bank of Yukon, 1/2 mi. downriver across from Kandik River (07/20/87)

ALASKA, Yukon-Koyukuk Division, Eagle vicinity, McGregor, George, Cabin (Yukon River Lifeways TR), Left bank of Yukon, 2 mi. downriver from Coal Creek (07/21/87)

ALASKA, Yukon-Koyukuk Division, Eagle vicinity, Slaven, Frank, Roadhouse (Yukon River Lifeways TR), Left bank of Yukon, 1/4 mi. from mouth of Coal Creek (07/20/87)

ALASKA, Yukon-Koyukuk Division, Eagle vicinity, Taylor, James, Cabins (Yukon River Lifeways TR), Right bank of the Yukon opposite Fourth of July Creek (07/20/87)

ALASKA, Yukon-Koyukuk Division, Eagle vicinity, Woodchopper Roadhouse (Yukon River Lifeways TR), Left bank of Yukon, 1 mi. upriver of Woodchopper Creek (07/20/87)

ARIZONA, Pinal County, Florence, Avenenti, Encarnacion, House (Florence MRA), 203 Butte St. (07/13/87)

ARIZONA, Pinal County, Florence, Manjarres House (Florence MRA), 703 Silver St. (08/06/87)

ARIZONA, Pinal County, Florence, Pierson, Adrian, House (Florence MRA), E. Sixth St. and US 89 (07/13/87)

ARIZONA, Pinal County, Florence, Truman--Randall House (Florence MRA), 2010 S. Main St. (07/13/87)

COLORADO, Grand County, Estes Park vicinity, Milner Pass Road Camp Mess Hall and House (Rocky Mountain National Park MRA), Milner Pass Rd. (07/20/87)  
COLORADO, Grand County, Estes Park vicinity, Timber Creek Road Camp Barn (Rocky Mountain National Park MRA), Timber Creek Rd. (07/20/87)  
COLORADO, Larimer County, Estes Park vicinity, Fall River Road (Rocky Mountain National Park MRA), Fall River Rd. (07/20/87)  
COLORADO, Larimer County, Estes Park vicinity, Glacier Basin Campground Ranger Station (Rocky Mountain National Park MRA), Glacier Basin (07/20/87)  
COLORADO, Larimer County, Estes Park vicinity, Willow Park Patrol Cabin (Rocky Mountain National Park MRA), Fall River Rd. (07/20/87)  
COLORADO, Larimer County, Estes Park vicinity, Willow Park Stable (Rocky Mountain National Park MRA), Fall River Pass (07/20/87)

CONNECTICUT, Middlesex County, Roaring Brook I Site (Lower Connecticut River Valley Woodland Period Archaeological TR) (07/31/87)  
CONNECTICUT, Middlesex County, Roaring Brook II Site (Lower Connecticut River Valley Woodland Period Archaeological TR) (07/31/87)  
CONNECTICUT, New London County, Bennett Rockshelter (Lower Connecticut River Valley Woodland Period Archaeological TR) (07/31/87)  
CONNECTICUT, New London County, Lieutenant River III Site (Lower Connecticut River Valley Woodland Period Archaeological TR) (07/31/87)  
CONNECTICUT, New London County, Lieutenant River IV Site (Lower Connecticut River Valley Woodland Period Archaeological TR) (07/31/87)  
CONNECTICUT, New London County, Lieutenant River No. 2 (Lower Connecticut River Valley Woodland Period Archaeological TR) (07/31/87)  
CONNECTICUT, New London County, Natcon Site (Lower Connecticut River Valley Woodland Period Archaeological TR) (07/31/87)

The following property has been removed from the National Register of Historic Places:

IDAHO, Madison County, Rexburg, Brenner, Jacob, House, 51 S. First W. (07/28/87)

Multiple Resource Areas are identified by MRA  
Thematic Resources are identified by TR  
NHL designates a National Historic Landmark



# United States Department of the Interior

## NATIONAL PARK SERVICE

P.O. BOX 37127

WASHINGTON, D.C. 20013-7127

IN REPLY REFER TO:

**AUG 28 1987**

The Director of the National Park Service is pleased to inform you that the following properties have been entered in the National Register of Historic Places beginning August 16, 1987 and ending August 22, 1987. For further information call (202) 343-9552.

STATE, County, Vicinity, Property, Address, (Date Listed)

ARIZONA, Cochise County, Willcox, Morgan House (Willcox MRA), 242 E. Maley (08/18/87)

ARIZONA, Cochise County, Willcox, Soto, Pablo, House (Willcox MRA), 108 E. Stewart (08/18/87)

ARKANSAS, Mississippi County, Blytheville, Blytheville Greyhound Bus Station, 109 N. 5th St. (08/17/87)

ARKANSAS, Phillips County, Helena, Cherry Street Historic District, Along Cherry St. between Porter and Elm St. (08/17/87)

ARKANSAS, Washington County, Fayetteville, Lewis Brothers Building, 1 S. Block (08/17/87)

CONNECTICUT, Fairfield County, Trumbull, Nichols Farms Historic District, Center Rd., 1681--1944 Huntington Turnpike, 5--34 Priscilla Pl., & 30--172 Shelton Rd. (08/20/87)

CONNECTICUT, New Haven County, Waterbury, Hillside Historic District, Roughly bounded by Woodlawn Terr., W. Main, & Willow (08/20/87)

FLORIDA, Dade County, Opa-Locka, Baird House (Opa-Locka TR), 401 Dunad Ave. (08/17/87)

FLORIDA, Dade County, Opa-Locka, Cravero House (Opa-Locka TR), 1011 Sharar Ave. (08/17/87)

FLORIDA, Dade County, Opa-Locka, Crouse House (Opa-Locka TR), 1156 Peri St. (08/17/87)

FLORIDA, Dade County, Opa-Locka, Etheredge House (Opa-Locka TR), 915 Sharar Ave. (08/17/87)

FLORIDA, Dade County, Opa-Locka, Griffiths House (Opa-Locka TR), 826 Superior St. (08/17/87)

FLORIDA, Dade County, Opa-Locka, Haislip House (Opa-Locka TR), 1141 Jann Ave. (08/17/87)

FLORIDA, Dade County, Opa-Locka, Helm Stores and Apartments (Opa-Locka TR), 1217 Sharazad Blvd. (08/17/87)

FLORIDA, Dade County, Opa-Locka, Helms House (Opa-Locka TR), 721 Sharar Ave. (08/17/87)

FLORIDA, Dade County, Opa-Locka, Higgins Duplex (Opa-Locka TR), 1210--1212 Sesame St. (08/17/87)

FLORIDA, Dade County, Opa-Locka, King Trunk Factory and Showroom (Opa-Locka TR), 951 Superior St. (08/17/87)

FLORIDA, Dade County, Opa-Locka, Long House (Opa-Locka TR), 613 Sharar Ave. (08/17/87)

FLORIDA, Dade County, Opa-Locka, Root Building (Opa-Locka TR), 111 Perviz Ave. (08/17/87)

FLORIDA, Dade County, Opa-Locka, Taber Duplex (Opa-Locka TR), 1214--1216 Sesame St. (08/17/87)

FLORIDA, Dade County, Opa-Locka, Tinsman House (Opa-Locka TR), 1110 Peri St. (08/17/87)

FLORIDA, Dade County, Opa-Locka, Tooker House (Opa-Locka TR), 811 Dunad Ave. (08/17/87)

FLORIDA, Dade County, Opa-Locka, Wheeler House (Opa-Locka TR), 1035 Dunad Ave. (08/17/87)

GEORGIA, Fulton County, Atlanta, Garden Hills Historic District, Roughly bounded by Delmont, Brentwood, & N. Hills Drives, Piedmont, E. Wesley, & Peachtree Rds. (08/17/87)

KANSAS, Saline County, Salina, Flanders--Lee House and Carriage House, 200 S. Seventh St. (08/20/87)

MARYLAND, Harford County, Jerusalem, Jerusalem Mill Village, Jerusalem & Jericho Rds. (08/20/87)

MASSACHUSETTS, Middlesex County, Waltham, Lawrence, Phineas, House, 257 Trapelo Rd. (08/20/87)

MASSACHUSETTS, Norfolk County, Needham, Grover, Emery, Building, 1330 Highland Ave. (08/20/87)

MASSACHUSETTS, Suffolk County, Boston, New Riding Club, 52 Hemenway St. (08/20/87)

MISSISSIPPI, Clay County, Town of Palo Alto (08/20/87)

MISSISSIPPI, Lauderdale County, Meridian, East End Historic District (Meridian MRA), Roughly bounded by Eighteenth St., Eleventh Ave., Fourteenth St., Fourteenth Ave., Fifth St., and Seventeenth Ave. (08/21/87)

MISSISSIPPI, Lauderdale County, Meridian, Highlands Historic District (Meridian MRA), Roughly bounded by Fifteenth St., Thirty-fourth Ave., Fifth St., Nineteenth St., and Thirty-six Ave. (08/21/87)

MISSISSIPPI, Lauderdale County, Meridian, Mid-Town Historic District (Meridian MRA), Roughly bounded by Twenty-third Ave., Fifteenth St., Twenty-eighth Ave., and Twenty-second St. (08/21/87)

MISSISSIPPI, Lauderdale County, Meridian, Poplar Springs Road Historic District (Meridian MRA), Roughly bounded by Twenty-ninth St., Twenty-third Ave., Twenty-second St., and Twenty-ninth Ave. (08/21/87)

MISSISSIPPI, Lauderdale County, Meridian, West End Historic District (Meridian MRA), Roughly bounded by Seventh St., Twenty-eighth Ave., Shearer's Br., and Fifth St. (08/21/87)

NEW YORK, Onondaga County, Fayetteville, Snell, Levi, House, 416 Brooklea Dr. (08/20/87)

OHIO, Lorain County, Elyria, Washington Avenue Historic District (Elyria MRA), Roughly Ohio, Columbus, Harrison, & St. Clair Sts. between Washington Ave. & Glenwood St. (08/20/87)

OHIO, Lorain County, Lorain, Lorain Fire Station No. 1, 605 W. Fourth St. (08/20/87)

WYOMING, Sweetwater County, Natural Corrals Archaeological Site (48SW336) (08/17/87)

The following properties were also entered in the National Register but were excluded from a previous notice:

ARIZONA, Cochise County, Willcox, Crowley House (Willcox MRA), 175 S. Railroad Ave. (08/06/87)

ARIZONA, Cochise County, Willcox, Johnson--Tillotson House (Willcox MRA), 124 N. Curtis (08/06/87)

ARIZONA, Cochise County, Willcox, Mee, Joe, House (Willcox MRA), 265 W. Stewart (08/06/87)

This corrects the vicinity of the following property which appeared erroneously on list dated 07/10/87:

MASSACHUSETTS, Bristol County, Fall River, Borden Flats Light Station (Lighthouses of Massachusetts TR), Taunton River (06/15/87)

This corrects the vicinity of the following properties which appeared erroneously on list dated 06/19/87:

UTAH, Utah County, Lindon, Harper, Alfred William, House (Pleasant Grove Soft-Rock Buildings TR), 125 W. Four Hundred N.

UTAH, Utah County, American Fork, Goode, Charles T. H., House (Pleasant Grove Soft-Rock Buildings TR), 1215 E. Main



This corrects the name of the following property which appeared erroneously under additional information on list dated 07/10/87:

MASSACHUSETTS, Bristol County, New Bedford, Fort Taber District, Wharf Rd. (06/16/87)

The following property has been removed from the National Register of Historic Places:

PENNSYLVANIA, Northampton County, Bethlehem, Fountain Hill Opera House, 405 Wyandotte St. (08/11/87)

Multiple Resource Areas are identified by MRA  
Thematic Resources are identified by TR  
NHL designates a National Historic Landmark



# United States Department of the Interior

NATIONAL PARK SERVICE

P.O. BOX 37127

WASHINGTON, D.C. 20013-7127

IN REPLY REFER TO:

SEP 11 1987

The Director of the National Park Service is pleased to inform you that the following properties have been entered in the National Register of Historic Places beginning August 30, 1987 and ending September 5, 1987. For further information call (202) 343-9552.

STATE, County, Vicinity, Property, Address, (Date Listed)

GEORGIA, Bulloch County, Statesboro, Raines, William G., House, 106 S. Main St. (08/31/87)

GEORGIA, Chattooga County, Cloudland vicinity, Camp Juliette Low, GA 157 (09/01/87)

MARYLAND, Carroll County, New Windsor vicinity, Avalon, MD 31 (09/03/87)

MISSISSIPPI, Jones County, Laurel, Laurel Central Historic District, Roughly bounded by Tenth and Thirteenth Sts., First Ave., Seventh and Fifth Sts., and Eighth Ave. (09/04/87)

NEW YORK, New York County, New York, United States Courthouse, 40 Foley Square (09/02/87)

NORTH CAROLINA, Rockingham County, Eden, Boone Road Historic District, Roughly 400 & 500 blks. Boone Rd., 400 blk. Chestnut & 500 blk. Glovenia Sts., & 200 blk. Highland Dr. (08/31/87)

OHIO, Carroll County, Carrollton, Van Horn Building, Public Sq., jct. of W. Main & N. Lisbon Sts. (09/03/87)

WASHINGTON, Clallam County, Port Angeles, Clallam County Courthouse, 319 Lincoln St. (09/02/87)

WASHINGTON, Lewis County, Pe Ell, Holy Cross Polish National Catholic Church, Third & Queen (09/02/87)

The following properties were also entered in the National Register but were excluded from a previous notice:

ARIZONA, Cochise County, Willcox, Wilson, J. C., House (Willcox MRA), 258 E. Maley (08/18/87)

CONNECTICUT, Tolland County, Coventry, Coventry Glass Factory Historic District, US 44 and N. River Rd. (08/27/87)

KANSAS, Bourbon County, Fort Scott, Fort Scott Public Carnegie Library (Carnegie Libraries of Kansas TR), 201 S. National (08/18/87)

KANSAS, Montgomery County, Cherryvale, Cherryvale Carnegie Free Library (Carnegie Libraries of Kansas TR), 329 E. Main (08/18/87)

Additional information has been accepted for the properties below effective as follows:

MISSISSIPPI, Adams County, Upriver Residential District (09/03/87)

MISSISSIPPI, Marshall County, East Holly Springs Historic District (Holly Springs MRA), (08/14/87)

OHIO, Wood County, East River Road Historic District I, (10/29/85)

The name of the McIntosh Inn in Butts County, Georgia has been changed. The new name should read as follows:

GEORGIA, Butts County, Indian Springs vicinity, Indian Springs Hotel, GA 42 (09/04/87)

The name of the New Mecklenburg--Shepherdstown Historic District (Boundary Increase), has been changed. The new name should read as follows:

WEST VIRGINIA, Jefferson County, Shepherdstown Historic District (Boundary Increase), (09/01/87)

Multiple Resource Areas are identified by MRA  
Multiple Property Submissions are identified by MPS  
Thematic Resources are identified by TR  
NHL designates a National Historic Landmark



# United States Department of the Interior



## NATIONAL PARK SERVICE

P.O. BOX 37127

WASHINGTON, D.C. 20013-7127

IN REPLY REFER TO:

The Director of the National Park Service is pleased to inform you that the following properties have been entered in the National Register of Historic Places beginning September 6, 1987 and ending September 12, 1987. For further information call (202) 343-9552.

STATE, County, Vicinity, Property, Address, (Date Listed)

ARIZONA, Yuma County, Martinez Lake Site (Site No. AZ-050-0210) (09/10/87)

COLORADO, Boulder County, Lyons vicinity, Longmont Power Plant, Old Apple Valley Rd. (09/10/87)

COLORADO, El Paso County, Colorado Springs, Boulder Crescent Place Historic District, 9 & 11 W. Boulder St., 312, 318, & 320 N. Cascade (09/10/87)

COLORADO, Morgan County, Fort Morgan, Sherman Street Historic Residential District, 400 and 500 blocks of Sherman St. (09/10/87)

CONNECTICUT, Fairfield County, Bridgeport, Bassickville Historic District, 20-122 Bassick, 667-777 Howard, 1521-1523 Fairview Aves., & 1350-1380 State St. (09/08/87)

DELAWARE, New Castle County, Middletown vicinity, Biggs, Gov. Benjamin R., Farm, CR 435, Choptank Rd. (09/11/87)

DELAWARE, New Castle County, Middletown vicinity, Cornucopia, CR 433, Bethel Church Rd. (09/08/87)

DELAWARE, New Castle County, Middletown vicinity, Fairview, CR 433, Bethel Church Rd. (09/08/87)

DELAWARE, Sussex County, Georgetown, Messick, Dr. John W., House and Office, 144 E. Market St. (09/09/87)

DELAWARE, Sussex County, Portsville, Portsville Lighthouse, N side of CR 493 (09/08/87)

DISTRICT OF COLUMBIA, Washington, Evans-Tibbs House, 1910 Vermont Ave. NW (09/08/87)

GEORGIA, Greene County, Greensboro, Church of the Redeemer (Greensboro MRA), Jct. of Main & North Sts. (09/09/87)

GEORGIA, Greene County, Greensboro, Greensboro Depot (Greensboro MRA), West St. (09/09/87)

GEORGIA, Greene County, Greensboro, King-Knowles-Gheesling House (Greensboro MRA), North St. (09/09/87)

GEORGIA, Greene County, Greensboro, Leila, Mary, Cotton Mill and Village (Greensboro MRA), NE of downtown Greensboro, vicinity of Mill, W. Cherry, N. Laurel, Sycamore, Spring, West, & Richland Sts. (09/09/87)

GEORGIA, Greene County, Greensboro, North Street-East Street Historic District (Greensboro MRA), North, East, Greene, & Walnut Sts. (09/09/87)

GEORGIA, Greene County, Greensboro, Poullain, Phillip, House (Greensboro MRA), Penfield Rd. (09/09/87)

GEORGIA, Greene County, Greensboro, South Street-Broad Street-Main Street-Laurel Street Historic District (Greensboro MRA), South, Broad, Main, and Laurel Sts. (09/09/87)

GEORGIA, Greene County, Greensboro, South Walnut Street Historic District (Greensboro MRA), S. Walnut, E. South, & E. Broad Sts. (09/09/87)

GEORGIA, Greene County, Greensboro, Springfield Baptist Church (Greensboro MRA), Canaan Circle (09/09/87)

IOWA, Polk County, Des Moines, St. John's Roman Catholic Church, 1915 University Ave. (09/08/87)

LOUISIANA, Beauregard Parish, Merryville, Burks House, Jct. of Railroad Ave. & Main St. (09/08/87)

LOUISIANA, Caddo Parish, Shreveport, Thrasher House, 8515 Youree Dr., Pioneer Heritage Center, LA State University (09/10/87)

LOUISIANA, Morehouse Parish, Bastrop, Rose Theatre, US 165 (09/08/87)

LOUISIANA, Quachita Parish, Monroe vicinity, Whitehall Plantation House, Buckhorn Bend Rd. (09/08/87)

LOUISIANA, Rapides Parish, Pineville, Cottingham House, 1403 College Dr. (09/08/87)

LOUISIANA, Vermilion Parish, Abbeville, Abbeville Residential Historic District, Roughly bounded by W. Oak, W. State, & Cherry Sts., & Vermilion River (09/08/87)

MARYLAND, Baltimore County, Catonsville, Old Catonsville High School, 20 Winters Lane (09/10/87)

MARYLAND, Carroll County, Union Mills vicinity, Arter, Solomon, House, 4029 Geeting Rd. (09/10/87)

MARYLAND, Frederick County, Frederick, Linden Grove, Solarex Ct. (09/10/87)

MARYLAND, Harford County, Darlington, Darlington Historic District, Main St., Shuresville Rd., Quaker Lane, Richmond Ave., & Trappe Church Rd. (09/10/87)

MARYLAND, Prince George's County, Aquasco, St. Mary's Rectory, 16305 St. Mary's Church Rd. (09/10/87)

MASSACHUSETTS, Norfolk County, Needham, Fuller, Robert, House, 3 Burrill Lane (09/08/87)

MISSISSIPPI, Alcorn County, Corinth vicinity, Union Battery F, Battle of Corinth, Rabbit Ranch Rd. (09/10/87)

NEW JERSEY, Camden County, Collingswood, Collings-Knight Homestead, 500 Collings Ave. (09/10/87)

NEW JERSEY, Camden County, Collingswood, Stokes-Lee House, 615-617 Lees Ave. (09/10/87)

NEW JERSEY, Camden County, West Collingswood, Thackara House, 912 Eldridge Ave. (09/10/87)

NEW JERSEY, Cumberland County, Mauricetown, Hoskins, Caesar, Log Cabin, Jct. of South & Second Sts. (09/10/87)

NEW MEXICO, Catron County, Mogollon vicinity, Socorro Mines Mining Company Mill, Fanny Hill, Fannie Hill & W to Fannie Hill Mill (09/10/87)

NEW MEXICO, Catron County, Mogollon, Mogollon Historic District, NM 78 (Bursum Rd.) (09/10/87)

OHIO, Fairfield County, Lancaster, Lancaster Methodist Episcopal Camp Ground Historic District, Roughly bounded by Hocking River, W. Fair Ave., & Ety Rd. (09/10/87)

OREGON, Benton County, Corvallis, Corvallis Hotel, 201-211 SW Second St. (09/10/87)

OREGON, Clackamas County, Portland, Bell Station Store, 9300 SE Bell Ave. (09/10/87)

OREGON, Crook County, Prineville, Baldwin, Thomas M., House, 126 W. First St. (09/10/87)

OREGON, Douglas County, Riddle, Brown, Will Q., House and Wash House, 274 S. Main St. (09/10/87)

OREGON, Douglas County, Winston, Winston, William C. and Agnes, House, Winston Section Rd. (09/10/87)

OREGON, Jackson County, Ashland, Ashland Municipal Powerhouse, Ashland Creek Canyon (09/10/87)

OREGON, Jackson County, Ashland, Ashland Oregon National Guard Armory, 208 Oak St. (09/10/87)

OREGON, Jackson County, Medford, Reddy, Dr. John F. and Mary, House, 122 Oregon Terrace (09/10/87)

OREGON, Klamath County, Klamath Falls, Oregon Bank Building, 905 Main St. (09/10/87)  
OREGON, Multnomah County, Gresham, Louise Home Hospital and Residence Hall, 722 NE One Hundred & Sixty-second Ave. (09/10/87)  
OREGON, Multnomah County, Portland, Canterbury Castle, 2910 SW Canterbury Lane (09/08/87)  
OREGON, Multnomah County, Portland, East Portland Branch, Public Library of Multnomah County, 1110 SE Alder (09/08/87)  
OREGON, Multnomah County, Portland, Jeppesen, Peter, House, 4107 N. Albina Ave. (09/10/87)  
OREGON, Multnomah County, Portland, King, Samuel W., House, 1060 SW King Ave. (09/08/87)  
OREGON, Multnomah County, Portland, Ormonde Apartment Building, 2046—2048 NW Flanders (09/08/87)  
OREGON, Multnomah County, Portland, Pittock Block, 921 SW Washington St. (09/08/87)  
OREGON, Multnomah County, Portland, Schnabel, Charles J. and Elsa, House, 2375 SW Park Pl. (09/08/87)  
OREGON, Polk County, Monmouth, Howell, John W., House, 212 N. Knox St. (09/10/87)  
OREGON, Wasco County, Dufur, Balch Hotel, 40 S. Main (09/08/87)

RHODE ISLAND, Providence County, Burrillville, Oakland Historic District, Victory Hwy. (09/09/87)

TEXAS, Ellis County, Waxahachie, Central Presbyterian Church (Waxahachie MRA), 402 N. College (09/11/87)  
TEXAS, Ellis County, Waxahachie, National Compress Company Building (Waxahachie MRA), 503 S. Flat (09/11/87)  
TEXAS, Ellis County, Waxahachie, Second Trinity University Campus (Waxahachie MRA), 1200 blk. Sycamore (09/11/87)  
TEXAS, Ellis County, Waxahachie, Solon, John, House (Waxahachie MRA), 617 Solon Rd. (09/11/87)  
TEXAS, Ellis County, Waxahachie, Waxahachie Lumber Company (Waxahachie MRA), 123 Kaufman (09/11/87)

VIRGINIA, Rockbridge County, Natural Bridge vicinity, Virginia Manor, VA 130 (09/10/87)  
VIRGINIA, Tazewell County, Bull Thistle Cave Archaeological Site (44TZ92) (09/10/87)  
VIRGINIA, Winchester (Independent City), Hexagon House, 530 Amherst St. (09/10/87)

WASHINGTON, King County, Lester, Lester Depot, US Forest Service Rd. 212, Green River Watershed (09/10/87)  
WASHINGTON, Pierce County, DuPont, DuPont Village Historic District, Roughly bounded by Santa Cruz, Brandywine, DuPont, & Penniman (09/10/87)

The following properties were also entered in the National Register but were excluded from a previous notice:

NEW YORK, Dutchess County, Chelsea, Chelsea Grammar School (Chelsea MRA), Liberty St. (08/25/87)  
NEW YORK, Dutchess County, Chelsea, Collyer, Capt. Moses W., House (Chelsea MRA), River Rd. S. (08/25/87)  
NEW YORK, Dutchess County, Chelsea, St. Mark's Episcopal Church (Chelsea MRA), Liberty St. (08/25/87)

Additional information has been accepted for the property below effective as follows:

CONNECTICUT, New Haven County, New Haven, Ninth Square Historic District Roughly bounded by Church, State, George, & Court Sts. (05/03/84)

The Knoxville City Hall in Knox County, Tennessee, was listed in 1972 and again listed under a different name and address in 1982. The listing for 1982 has been deleted and merged with the 1972 listing of this property. The accepted name and address should read as follows:

TENNESSEE, Knox County, Knoxville, Old Knoxville City Hall (Tennessee School for the Deaf), Summit Hill Dr. (09/01/87)

Multiple Resource Areas are identified by MRA  
Multiple Property Submissions are identified by MPS  
Thematic Resources are identified by TR  
NHL designates a National Historic Landmark



IN REPLY REFER TO:

# United States Department of the Interior

NATIONAL PARK SERVICE

P.O. BOX 37127

WASHINGTON, D.C. 20013-7127



SEP 25 1987

The Director of the National Park Service is pleased to inform you that the following properties have been entered in the National Register of Historic Places beginning September 13, 1987 and ending September 19, 1987. For further information call (202) 343-9552.

STATE, County, Vicinity, Property, Address, (Date Listed)

ALABAMA, Lee County, Opelika, Geneva Street Historic District, Roughly bounded by S. Seventh, Glenn, Stowe, Geneva & S. Tenth Sts., & Ave. C (09/15/87)

ARIZONA, Maricopa County, Phoenix, Medical Arts Building (Phoenix Commercial MRA), SW corner 7th St. & McDowell (09/18/87)

ARKANSAS, Dallas County, Fordyce, Charlotte Street Historic District (Dallas County MRA), Roughly bounded by Holmes, Charlotte, Broadway, & E. College Sts. (09/14/87)

ARKANSAS, Mississippi County, Osceola, Hale Avenue Historic District (Osceola MRA), Roughly bounded by Hale Ave., Poplar St., Ford Ave., & Walnut St. (09/14/87)

FLORIDA, Leon County, Tallahassee, Johnson—Carter House, 800 N. Calhoun St. (09/17/87)

IDAHO, Kootenai County, Hayden Lake, Finch, John A., Caretaker's House, 2160 Finch Rd. (09/14/87)

IOWA, Polk County, Des Moines, Iowa State Fair and Exposition Grounds Historic District, E. Thirtieth St. and Grand Ave. (09/14/87)

KANSAS, Douglas County, Lawrence, Achning, Ralph and Cloyd, House, 846 Missouri St. (09/15/87)

LOUISIANA, Evangeline Parish, Ville Platte, LaTour, Alexis, House, 247 E. Main (09/14/87)

LOUISIANA, Webster Parish, Minden, Bank of Webster, 704 Main St. (09/16/87)

MARYLAND, Washington County, Hagerstown, Oak Hill Historic District, Roughly bounded by W. Irvin, Potomac & Prospect Aves., & Forest Dr. (09/18/87)

MISSISSIPPI, Adams County, Natchez vicinity, Hillside, Hutchins Landing Rd. (09/15/87)

MISSOURI, Cape Girardeau County, Cape Girardeau, Hanover Lutheran Church, 2949 Perryville Rd. (09/14/87)

MISSOURI, Clay County, Liberty, Odd Fellows Home District, MO 291 (09/15/87)

MONTANA, Carbon County, Bridger, Bridger Coal Company House (Bridger MRA), 307 W. Broadway (09/15/87)

MONTANA, Carbon County, Bridger, Bridger Opera House (Bridger MRA), E. Broadway (09/15/87)

MONTANA, Carbon County, Bridger, Glidden Mercantile (Bridger MRA), 102 N. Main (09/15/87)

MONTANA, Carbon County, Bridger, Heatherington Boarding House (Bridger MRA), 209 E. Broadway (09/15/87)

MONTANA, Carbon County, Bridger, Hough, Raymond, House (Bridger MRA), 312 S. Second (09/15/87)

MONTANA, Carbon County, Bridger, Marcus, Dr. Carl, House (Bridger MRA), 210 S. Second (09/15/87)



MONTANA, Carbon County, Bridger, Methodist Episcopal Church and Parsonage (Bridger MRA), 220 W. Broadway (09/15/87)

MONTANA, Carbon County, Bridger, Nutting Rental (Bridger MRA), Carbon Ave. (09/15/87)

NORTH CAROLINA, Alamance County, Mebane vicinity, Henderson Scott Farm Historic District, Jct. of NC 119 & SR 2135 (09/16/87)

OHIO, Ottawa County, Marblehead, Clemons, Alexander, House, 133 Clemons St. (09/17/87)

OHIO, Stark County, East Canton, Werner Inn, 131 E. Nassau St. (09/17/87)

OHIO, Summit County, Akron, Barder, Byron R., House, 1041 W. Market St. (09/17/87)

OREGON, Clackamas County, Oak Grove, Broetje, John F. and John H., House, 3101 SE Courtney Rd. (09/15/87)

OREGON, Clackamas County, Oregon, Ermatinger, Francis, House, 619 Sixth St. (09/17/87)

OREGON, Lane County, Eugene, Chambers, Frank L. and Ida H., House, 1006 Taylor St. (09/14/87)

OREGON, Yamhill County, McMinnville, McMinnville Downtown Historic District, Bounded by Fifth St., Southern Pacific RR tracks, Second, & N. Adams Sts. (09/14/87)

TENNESSEE, Hamilton County, Chattanooga, Miller Brothers Department Store, 629 Market St. (09/17/87)

VIRGINIA, Halifax County, Omega vicinity, Buckshoal Farm, VA 737 (09/16/87)

WASHINGTON, King County, Seattle, US Immigration Building, 84 Union St. (09/14/87)

WYOMING, Park County, Meeteetse, Anderson Lodge, Greybull Ranger District, Shoshone National Forest (09/14/87)

The following properties were also entered in the National Register but were excluded from a previous notice:

ARIZONA, Maricopa County, Phoenix, King's Rest Hotel Motor Court (Phoenix Commercial MRA), 801 S. 17th Ave. (08/26/87)

CONNECTICUT, Fairfield County, Bridgeport Bridgeport Downtown South Historic District (Downtown Bridgeport MRA), Roughly bounded by Elm, Cannon, Main, Gilbert, & Broad Sts. (09/03/87)

CONNECTICUT, Fairfield County, Bridgeport Golden Hill Historic District (Downtown Bridgeport MRA), Roughly bounded by Congress St., Lyon Terr., Elm, & Harrison Sts. (09/03/87)

CONNECTICUT, Fairfield County, Bridgeport, Bishop, Peyton Randolph, House, 135 Washington Ave. (08/25/87)

CONNECTICUT, Hartford County, Windsor, Palisado Avenue Historic District, Palisado Ave. between Farmington River & Bissell Ferry Rd. (08/25/87)

CONNECTICUT, New Haven County, Meridan, Colony Street—West Main Street Historic District, 1—62 Colony, 55 Grove, 1—119 & 82—110 W. Main Sts. (09/04/87)

CONNECTICUT, Windham County, Woodstock, Bowen, Matthew, Homestead, Plaine Hill Rd. (09/10/87)

LOUISIANA, St. Landry Parish, Opelousas, Opelousas City Hall, Jct. of Market & Bellevue Sts., Courthouse Sq. (09/08/87)

MASSACHUSETTS, Berkshire County, Washington, Upper Historic District (Washington MRA), Roughly between Branch & Frost Rds. on Washington Mountain Rd. (09/02/87)

MASSACHUSETTS, Suffolk County, Boston, Congress Street Fire Station, 344 Congress St. (09/03/87)

NEW HAMPSHIRE, Merrimack County, Concord, Downing, Lewis, Jr., House, 33 Pleasant St. (09/11/87)

NEW YORK, Bronx County, New York, Grand Concourse Historic District, 730—1000, 1100—1520, 1560, & 851—1675 Grand Concourse (08/24/87)

RHODE ISLAND, Kent County, Warwick, Cowesett Pound, Cowesett Rd. (09/04/87)

Confirmation has been accepted for the following listed property:

MARYLAND, Prince George's County, Fort Washington (09/17/87)

Additional information has been accepted for the following listed properties:

IOWA, Dubuque County, Jackson Park Historic District (09/15/87)

NEBRASKA, Otoe County, Nebraska City Historic District (09/15/87)

Multiple Resource Areas are identified by MRA  
Multiple Property Submissions are identified by MPS  
Thematic Resources are identified by TR  
NHL designates a National Historic Landmark




IN REPLY REFER TO:

# United States Department of the Interior

NATIONAL PARK SERVICE

P.O. BOX 37127

WASHINGTON, D.C. 20013-7127



OCT 2 1987

The Director of the National Park Service is pleased to inform you that the following properties have been entered in the National Register of Historic Places beginning September 20, 1987 and ending September 26, 1987. For further information call (202) 343-9552.

STATE, County, Vicinity, Property, Address, (Date Listed)

ALABAMA, Talladega County, Sylacauga, Watters, William, House, Hwy. 8 (09/25/87)

ALASKA, Nome District, Fairhaven Ditch (09/23/87)

COLORADO, Jefferson County, Denver, Tower of Memories, 8500 W. Twenty-ninth Ave. (09/25/87)

IDAHO, Idaho County, Elk vicinity, Meinert Ranch Cabin, 1.8 mi. SW of Red River Hot Springs on Red River-Beargrass Rd. No. 234 (09/23/87)

MARYLAND, Anne Arundel County, Bristol vicinity, Owens, James, Farm, 5682 Greenock Rd. (09/21/87)

MARYLAND, Prince George's County, Upper Marlboro vicinity, Woodstock, 8706 SE Crain Hwy. (09/21/87)

MICHIGAN, Eaton County, Grand Ledge, River Ledge Historic District, Jefferson, Scott, & Lincoln Sts. between Franklin & Maple Sts. (09/24/87)

NORTH CAROLINA, Cumberland County, Fayetteville, Orange Street School, 500 blk. of Orange St., jet. of Orange & Chance Sts. (09/22/87)

OHIO, Cuyahoga County, Beachwood, Blossom, Elizabeth B., Subdivision Historic District, Jct. of Richmond & Cedar Rds. (09/22/87)

OHIO, Franklin County, Columbus, Old Beechwold Historic District, Roughly bounded by W. Jeffrey Pl., N. High, River Park Dr., and Olentangy Blvd. (09/22/87)

PENNSYLVANIA, Erie County, Erie, SS NIAGARA (Freighter) (Proposed Move), Eric Sand & Gravel Co., Foot of Sassafrass St. (09/21/87)

SOUTH DAKOTA, Fall River County, Hot Springs, Jensen, Governor Leslie, House, 309 S. Fifth St. (09/25/87)

SOUTH DAKOTA, Kingsbury County, Oldham, Oldham Methodist Church, Main St. & Epton Ave. (09/25/87)

SOUTH DAKOTA, Minnehaha County, Sioux Falls, Glidden, Josephine Martin, Memorial Chapel, 2121 E. Twelfth St. (09/25/87)

SOUTH DAKOTA, Walworth County, Selby, Selby Opera House, 3409 Main St. (09/25/87)

TEXAS, Brazos County, Bryan, Allen Academy Memorial Hall (Bryan MRA), 1100 blk. Ursuline (09/25/87)

TEXAS, Brazos County, Bryan, Allen Block (Bryan MRA), 400-422 N. Main (09/25/87)

TEXAS, Brazos County, Bryan, Allen, R. O., House-Allen Academy (Bryan MRA), 1120 Ursuline  
 (09/25/87)  
 TEXAS, Brazos County, Bryan, Armstrong House-Allen Academy (Bryan MRA), 1200 Ursuline  
 (09/25/87)  
 TEXAS, Brazos County, Bryan, Astin, R. Q., House (Bryan MRA), 508 W. Twenty-sixth (09/25/87)  
 TEXAS, Brazos County, Bryan, Blazek, E. J., House (Bryan MRA), 409 W. Thirtieth (09/25/87)  
 TEXAS, Brazos County, Bryan, Bryan Compress and Warehouse (Bryan MRA), 911 N. Bryan (09/25/87)  
 TEXAS, Brazos County, Bryan, Bryan Ice House (Bryan MRA), 107 E. Martin Luther King (09/25/87)  
 TEXAS, Brazos County, Bryan, CSPS Lodge—Griesser Bakery (Bryan MRA), 304 N. Logan (09/25/87)  
 TEXAS, Brazos County, Bryan, Chance, James O., House (Bryan MRA), 102 S. Parker (09/25/87)  
 TEXAS, Brazos County, Bryan, East Side Historic District (Bryan MRA), Roughly bounded by Houston,  
Twenty-ninth, Haswell, & E. Thirtieth Sts. (09/25/87)  
 TEXAS, Brazos County, Bryan, Edge, Eugene, House (Bryan MRA), 609 S. Ennis (09/25/87)  
 TEXAS, Brazos County, Bryan, English--Dansby House (Bryan MRA), 204 W. Twenty-eighth (09/25/87)  
 TEXAS, Brazos County, Bryan, English--Poindexter House (Bryan MRA), 206 W. Twenty-eighth  
 (09/25/87)  
 TEXAS, Brazos County, Bryan, First Baptist Church (Bryan MRA), 201 S. Washington (09/25/87)  
 TEXAS, Brazos County, Bryan, First National Bank and Trust Building (Bryan MRA), 120 N. Main  
 (09/25/87)  
 TEXAS, Brazos County, Bryan, First State Bank and Trust Building (Bryan MRA), 100 W. Twenty-fifth  
 (09/25/87)  
 TEXAS, Brazos County, Bryan, Higgs, Walter J., House (Bryan MRA), 609 N. Tabor (09/25/87)  
 TEXAS, Brazos County, Bryan, House at 109 N. Sterling (Bryan MRA), 109 N. Sterling (09/25/87)  
 TEXAS, Brazos County, Bryan, House at 1401 Baker (Bryan MRA), 1401 Baker (09/25/87)  
 TEXAS, Brazos County, Bryan, House at 407 N. Parker (Bryan MRA), 407 N. Parker (09/25/87)  
 TEXAS, Brazos County, Bryan, House at 600 N. Washington (Bryan MRA), 600 N. Washington (09/25/87)  
 TEXAS, Brazos County, Bryan, House at 603 E. Thirty-first (Bryan MRA), 603 E. Thirty-first (09/25/87)  
 TEXAS, Brazos County, Bryan, House at 604 E. Twenty-seventh (Bryan MRA), 604 E. Twenty-seventh  
 (09/25/87)  
 TEXAS, Brazos County, Bryan, Humpty Dumpty Store (Bryan MRA), 218 N. Bryan (09/25/87)  
 TEXAS, Brazos County, Bryan, Jenkins, Edward J., House (Bryan MRA), 607 E. Twenty-seventh  
 (09/25/87)  
 TEXAS, Brazos County, Bryan, Jones, J. M., House (Bryan MRA), 812 S. Ennis (09/25/87)  
 TEXAS, Brazos County, Bryan, Kemp, E. A., House (Bryan MRA), 606 W. Seventeenth (09/25/87)  
 TEXAS, Brazos County, Bryan, McDougal--Jones House (Bryan MRA), 600 E. Twenty-seventh  
 (09/25/87)  
 TEXAS, Brazos County, Bryan, Moore House (Bryan MRA), 500 E. Twenty-fifth (09/25/87)  
 TEXAS, Brazos County, Bryan, Noto House (Bryan MRA), 900 N. Parker (09/25/87)  
 TEXAS, Brazos County, Bryan, Oliver, Dr. William Holt, House (Bryan MRA), 602 W. Twenty-sixth  
 (09/25/87)  
 TEXAS, Brazos County, Bryan, Parker Lumber Company Complex (Bryan MRA), 419 N. Main (09/25/87)  
 TEXAS, Brazos County, Bryan, Parker, Milton, House (Bryan MRA), 200 S. Congress (09/25/87)  
 TEXAS, Brazos County, Bryan, Sausley House (Bryan MRA), 700 N. Washington (09/25/87)  
 TEXAS, Brazos County, Bryan, Sinclair Station, (Old) (Bryan MRA), 507 S. Texas (09/25/87)  
 TEXAS, Brazos County, Bryan, St. Andrew's Episcopal Church (Bryan MRA), 217 W. Twenty-sixth  
 (09/25/87)  
 TEXAS, Brazos County, Bryan, St. Anthony's Catholic Church (Bryan MRA), 306 S. Parker (09/25/87)  
 TEXAS, Brazos County, Bryan, Stone, Roy C., House (Bryan MRA), 715 E. Thirty-first (09/25/87)  
 TEXAS, Brazos County, Bryan, Zimmerman, Minnie Zulch, House (Bryan MRA), 308 N. Washington  
 (09/25/87)

VIRGINIA, Greene County, Amicus vicinity, Locust Grove, VA 641 (09/25/87)  
VIRGINIA, Westmoreland County, Colonial Beach, Bell House, 821 Irving Ave. (09/21/87)

WISCONSIN, Milwaukee County, Milwaukee, Christ Evangelical Lutheran Church, 2235 W. Greenfield Ave. (09/25/87)  
WISCONSIN, Milwaukee County, Milwaukee, St. Martini Evangelical Lutheran Church, 1557 W. Orchard St. (09/25/87)  
WISCONSIN, Milwaukee County, Milwaukee, St. Peter's Evangelical Lutheran Church, 1204, 1213, 1214, & 1215 S. Eighth St. (09/25/87)  
WISCONSIN, Milwaukee County, Milwaukee, St. Vincent's Infant Asylum, 809 W. Greenfield Ave. (09/25/87)  
WISCONSIN, Monroe County, Sparta, Sparta Masonic Temple, 200 W. Main St. (09/25/87)

The following properties were also entered in the National Register but were excluded from a previous notice:

LOUISIANA, Evangeline Parish, Ville Platte, LaTour, Alexis, House, 247 E. Main (09/14/87)

MASSACHUSETTS, Worcester County, Westminster, Wood, Nathan, House, 164 Worcester Rd. (09/16/87)

NAME CHANGE: The name of the Athol Historical Society Museum has been changed as requested by the State. The new name should read as follows:

MASSACHUSETTS, Worcester County, Athol, Old Town Hall, 1307 Main St. (09/04/87)

The following properties have been removed from the National Register effective as follows:

ILLINOIS, Tazewell County, Pekin, Pekin Theatre, 21--29 S. Capitol St. (07/30/87)

PENNSYLVANIA, Lackawanna County, Carbondale, Delaware and Hudson Canal Gravity Railroad Shops, 91 N. Main St. (09/15/87)

Additional information has been accepted for the following listed property:

CONNECTICUT, Middlesex County, Connecticut General Hospital for the Insane, (09/16/87)

Multiple Resource Areas are identified by MRA  
Multiple Property Submissions are identified by MPS  
Thematic Resources are identified by TR  
NHL designates a National Historic Landmark



IN REPLY REFER TO:

# United States Department of the Interior

NATIONAL PARK SERVICE

P.O. BOX 37127

WASHINGTON, D.C. 20013-7127



OCT 9 1987

The Director of the National Park Service is pleased to inform you that the following properties have been entered in the National Register of Historic Places beginning September 27, 1987 and ending October 3, 1987. For further information call (202) 343-9552.

STATE, County, Vicinity, Property, Address, (Date Listed)

ALABAMA, Jefferson County, Birmingham, Reed, William, House, 888 Twin Lake Dr. (10/01/87)

CONNECTICUT, Hartford County, Newington, Kellogg, General Martin, House, 679 Willard Ave. (10/01/87)

IDAHO, Boundary County, Bonners Ferry, Boundary County Courthouse (County Courthouses In Idaho MPS), Kootenai St. (09/27/87)

IDAHO, Cassia County, Burley, Cassia County Courthouse (County Courthouses In Idaho MPS), Fifteenth St. & Overland Ave. (09/27/87)

IDAHO, Franklin County, Preston, Franklin County Courthouse (County Courthouses In Idaho MPS), 39 E. Oneida (09/27/87)

IDAHO, Jefferson County, Rigby, Jefferson County Courthouse (County Courthouses In Idaho MPS), 134 N. Clark (09/27/87)

IDAHO, Jerome County, Jerome, Jerome County Courthouse (County Courthouses in Idaho MPS), N. Lincoln (09/28/87)

IDAHO, Washington County, Weiser, Washington County Courthouse (County Courthouses in Idaho MPS), E. Court St. (09/28/87)

INDIANA, Posey County, Poseyville, Bozeman-Waters National Bank, 19 W. Main St. (10/01/87)

INDIANA, Randolph County, Union, Kerry, William, House, 501 N. Columbia St. (10/01/87)

MASSACHUSETTS, Barnstable County, Provincetown, Long Point Light Station (Lighthouses of Massachusetts TR) Herring Cove Beach (09/28/87)

MASSACHUSETTS, Berkshire County, Mt. Washington, Osborn, Benjamin, House, West St., E on private Rd. (10/01/87)

MASSACHUSETTS, Dukes County, Edgartown, Cape Poge (Pogue) Light (Lighthouses of Massachusetts TR) Chappaquiddick Island (09/28/87)

MASSACHUSETTS, Essex County, Beverly, Hospital Point Light Station (Front Range Light) (Lighthouses of Massachusetts TR) Bayview Ave. (09/28/87)

MASSACHUSETTS, Essex County, Gloucester, Eastern Point Light Station (Lighthouses of Massachusetts TR) Eastern Point (09/30/87)

MASSACHUSETTS, Nantucket County, Nantucket, Brant Point Light Station (Lighthouses of Massachusetts TR) Brant Point (09/28/87)

MASSACHUSETTS, Plymouth County, Hull, Graves Light Station (Lighthouses of Massachusetts TR) (09/28/87)

MASSACHUSETTS, Plymouth County, Marion, Bird Island Light (Lighthouses of Massachusetts TR) Sippican Harbor (09/28/87)

NEVADA, Carson (Independent City), Carson City Public Buildings (DeLongchamps, Frederick J., Architecture TR), Carson St. (10/02/87)

NEW JERSEY, Gloucester County, Williamstown, Free Library and Reading Room-Williamstown Memorial Library, 405 S. Main St. (10/01/87)

NORTH DAKOTA, Foster County, Carrington vicinity, Hall, Ralph, Farm District, N of Carrington on W side of Burlington Northern RR tracks (10/01/87)

NORTH DAKOTA, Ransom County, Lisbon, Bradford Hotel, 18 Fourth Ave., W. (10/01/87)

WASHINGTON, Pierce County, Gig Harbor vicinity, Arletta School (Rural Public Schools in Washington From Early Settlement to 1945 MPS), Jct. Ninety-sixth Ave. and Thirty-sixth St., NW (09/28/87)

WASHINGTON, Pierce County, Lakebay vicinity, Longbranch School Gymnasium (Rural Public Schools in Washington From Early Settlement to 1945 MPS), Gig Harbor-Longbranch Rd. (09/28/87)

WISCONSIN, Milwaukee County, Milwaukee, Salem Evangelical Church, 1025 & 1037 S. Eleventh St. (10/01/87)

WISCONSIN, Waukesha County, Mukwonago, United Unitarian and Universalist Church, 216 Main St. (10/01/87)

The following properties were also entered in the National Register but were excluded from a previous notice:

IDAHO, Adams County, Council, Adams County Courthouse (County Courthouses in Idaho MPS), Michigan St. (09/22/87)

IDAHO, Benewah County, St. Maries, Benewah County Courthouse (County Courthouses In Idaho MPS), College Ave. & Seventh St. (09/22/87)

IDAHO, Caribou County, Soda Springs, Caribou County Courthouse (County Courthouses In Idaho MPS), 159 S. Main (09/22/87)

IDAHO, Elmore County, Mountain Home, Elmore County Courthouse (County Courthouses In Idaho MPS), 150 S. Fourth E. (09/22/87)

IDAHO, Madison County, Rexburg, Madison County Courthouse (County Courthouses In Idaho MPS), E. Main St. (09/22/87)

IDAHO, Power County, American Falls, Power County Courthouse (County Courthouses in Idaho MPS), Bannock Ave. (09/22/87)

IDAHO, Teton County, Driggs, Teton County Courthouse (County Courthouses In Idaho MPS), Main St. (09/22/87)

MASSACHUSETTS, Berkshire County, Richmond, Nichols-Sterner House, Swamp Rd. (09/17/87)

MASSACHUSETTS, Plymouth County, Brockton, Brockton Edison Electric Illuminating Company Power Station, 70 School St. (09/17/87)

MASSACHUSETTS, Suffolk County, Boston, Abbotsford, 300 Walnut Ave. (09/16/87)

MASSACHUSETTS, Worcester County, Westminster, Wood, Ahijah, House, 174 Worcester Rd. (09/17/87)

NEW HAMPSHIRE, Hillsborough County, Nashua, Nashua Manufacturing Company Historic District, Factory and Pine Sts. (09/11/87)

NEW HAMPSHIRE, Strafford County, Dover, Garrison Hill Park and Tower, Abbie Sawyer Memorial Dr. (09/11/87)

The following properties have been removed from the National Register:

TEXAS, Bastrop County, Bastrop, Higgins, Col. Jacob C., House (Bastrop MRA), 1204 Church St. (09/28/87)

TEXAS, Ellis County, Ennis, H & TC Railroad Division Yard Shop (Ennis MRA), 1311 N. Main St.  
(09/28/87)

TEXAS, Hays County, San Marcos, Negro School (Dunbar School), Comal & Endicott Sts. (09/28/87)

Multiple Resource Areas are identified by MRA

Multiple Property Submissions are identified by MPS

Thematic Resources are identified by TR

NHL designates a National Historic Landmark






IN REPLY REFER TO:

# United States Department of the Interior

NATIONAL PARK SERVICE

P.O. BOX 37127

WASHINGTON, D.C. 20013-7127



OCT 16 1987

The Director of the National Park Service is pleased to inform you that the following properties have been entered in the National Register of Historic Places beginning October 4, 1987 and ending October 10, 1987. For further information call (202) 343-9552.

STATE, County, Vicinity, Property, Address, (Date Listed)

CONNECTICUT, Fairfield County, Darien, Meadowlands, 274 Middlesex Rd. (10/06/87)

DISTRICT OF COLUMBIA, Washington, Mount Pleasant Historic District, Roughly bounded by sixteenth & Harvard Sts., Rock Creek Church Rd., & Adams Mill Rd. (10/05/87)

INDIANA, Clark County, Jeffersonville, Old Jeffersonville Historic District, Roughly bounded by Court Ave., Graham St., Ohio River, & I-65 (10/06/87)

INDIANA, Wayne County, Richmond, Richmond Railroad Station Historic District, Roughly bounded by Norfolk & Southern RR tracks, N. Tenth St., Elm Pl. & N. D St., & Ft. Wayne Ave. (10/08/87)

MISSISSIPPI, Jackson County, Ocean Springs, Old Ocean Springs Historic District (Ocean Springs MRA), Roughly bounded by Porter and Dewey Aves., Front Beach Dr., Martin Ave., Cleveland St., & Rayburn Ave. (10/07/87)

NORTH CAROLINA, Bladen County, White Oak vicinity, Desserette, SW side of SR 1320 near jct. with SR 1318 (10/07/87)

SOUTH DAKOTA, Yankton County, Yankton, Banton, Dr. B. M., House, 517 Locust St. (10/08/87)

The following properties were also entered in the National Register but were excluded from a previous notice:

DISTRICT OF COLUMBIA, Washington, Interior Department Offices, 18th & F Sts., NW (11/23/86)

DISTRICT OF COLUMBIA, Washington, US Department of the Interior Building, Eighteenth & C Sts., NW (11/10/86)

NORTH DAKOTA, Grand Forks County, Grand Forks, Campbell, Thomas D., House, 2400 Belmont Rd. (09/29/87)

Additional information and a name change has been approved for the Utah State Historical Society Mansion and Carriage House. The new name should read as follows:

UTAH, Salt Lake County, Salt Lake, Kearns, Thomas, Mansion and Carriage House, 603 E. South Temple St. (10/05/87)

Additional information and a name change has been approved for the Wave Publishing Company. The new name should read as follows:

UTAH, Wasatch County, Heber, Wasatch Wave Publishing Company Building, 55 W. Center St. (10/05/87)

Additional information and a name change has been approved for the Driggs, Benjamin W., House. The new name should read as follows:

UTAH, Utah County, Pleasant Grove, Ashton—Driggs House, 119 E. Battlecreek Rd. (10/05/87)

Additional information has been accepted to correct the address of the properties below effective as follows:

TENNESSEE, Sumner County, Gallatin, Williamson and Adams Carriage Factory, 326 E. Main St. (10/05/87)

UTAH, Utah County, Pleasant Grove, Pleasant Grove School, 65 S. One Hundred East St. (10/05/87)

The following properties have been removed from the National Register:

IOWA, Allamakee County, Postville, Postville Public School (09/23/87)

IOWA, Clayton County, McGregor vicinity, Hartwick House (09/23/87)

IOWA, Des Moines County, Burlington, Mason, Charles, House (09/23/87)

IOWA, Dubuque County, Dubuque, Central High School (09/23/87)

IOWA, Wright County, Dows, Exchange Building (09/23/87)

Multiple Resource Areas are identified by MRA

Multiple Property Submissions are identified by MPS

Thematic Resources are identified by TR

NHL designates a National Historic Landmark



IN REPLY REFER TO:

# United States Department of the Interior

NATIONAL PARK SERVICE

P.O. BOX 37127

WASHINGTON, D.C. 20013-7127



OCT 23 1987

The Director of the National Park Service is pleased to inform you that the following properties have been entered in the National Register of Historic Places beginning October 11, 1987 and ending October 17, 1987. For further information call (202) 343-9552.

STATE, County, Vicinity, Property, Address, (Date Listed)

ALABAMA, Chilton County, Maplesville vicinity, Walker--Klinner Farm, 3.5 miles E of Maplesville on AL 22 (10/15/87)

ARIZONA, Maricopa County, Phoenix, Phoenix Homesteads Historic District, Roughly bounded by Flower & Twenty-eighth Sts., Pinchot Ave., & Twenty-sixth Sts. (10/13/87)

CONNECTICUT, Hartford County, Stafford, Stafford Hollow Historic District, Roughly parts of Leonard, Murphy, Old Monson, Orcuttville, & Patten Rds. (10/15/87)

CONNECTICUT, Middlesex County, BOC Site (Lower Connecticut River Valley Woodland Period Archaeological TR) (10/15/87)

CONNECTICUT, Middlesex County, Oriole Rockshelter (Lower Connecticut River Valley Woodland Period Archaeological TR) (10/15/87)

CONNECTICUT, New London County, Cooper Site (Lower Connecticut River Valley Woodland Period Archaeological TR) (10/15/87)

CONNECTICUT, New London County, Hamburg Cove Site (Lower Connecticut River Valley Woodland Period Archaeological TR) (10/15/87)

CONNECTICUT, New London County, Lord Cove Site (Lower Connecticut River Valley Woodland Period Archaeological TR) (10/15/87)

CONNECTICUT, New London County, Selden Island Site (Lower Connecticut River Valley Woodland Period Archaeological TR) (10/15/87)

DISTRICT OF COLUMBIA, Washington, Brodhead-Bell-Morton Mansion, 1500 Rhode Island Ave., NW (10/14/87)

DISTRICT OF COLUMBIA, Washington, Foggy Bottom Historic District, Bounded by New Hampshire Ave., Twenty-fourth, Twenty-sixth, H, & K Sts., NW (10/14/87)

KENTUCKY, Bullitt County, Clermont, Beam, T. Jeremiah, House, Big Level Rd. (10/15/87)

MAINE, York County, Buxton, Salmon Falls (East) Historic District, Portions of ME 117 & Simpson Rd. (10/15/87)

MASSACHUSETTS, Nantucket County, Siaconset, Sankaty Head Light (Lighthouses of Massachusetts TR) Sankaty Head (10/15/87)

MASSACHUSETTS, Worcester County, Millbury, US Post Office--Millbury Main, 119 Elm St. (10/15/87)

MASSACHUSETTS, Worcester County, Whitinsville, US Post Office--Whitinsville Main, 58 Church St. (10/15/87)

NEVADA, Clark County, Las Vegas, Las Vegas Hospital, 201 N. Eighth St. (10/13/87)

NEW YORK, Erie County, Buffalo, Berkeley Apartments, 24 Johnson Park (10/15/87)

TENNESSEE, Montgomery County, Clarksville, Minglewood Farm, 1650 Hopkinsville Hwy. (10/15/87)

VIRGINIA, Norfolk (Independent City), First Calvary Baptist Church, 1036--1040 Wide St. (10/15/87)

The following properties were also entered in the National Register but were excluded from a previous notice:

KENTUCKY, Barren County, Glasgow vicinity, Gullian Gerigs's Mill (Early Stone Buildings of Kentucky Outer Bluegrass and Pennyriple TR), Beaver Valley Rd. (10/05/87)

KENTUCKY, Mason County, Flat Fork vicinity, Spring House on Flat Fork (Early Stone Buildings of Kentucky Outer Bluegrass and Pennyriple TR), KY 161 (10/06/87)

KENTUCKY, Mason County, Mays Lick, Springhouse in Mays Lick (Early Stone Buildings of Kentucky Outer Bluegrass and Pennyriple TR), Off KY 324 (10/06/87)

KENTUCKY, Meade County, Brandenburg vicinity, Doe Run Mill (Early Stone Buildings of Kentucky Outer Bluegrass and Pennyriple TR), SR 1638 on Doe Run Creek (10/06/87)

KENTUCKY, Washington County, Springfield vicinity, Caldwell, William, Kitchen (Early Stone Buildings of Kentucky TR), Off KY 555 on Spaulding Lane (10/06/87)

MASSACHUSETTS, Barnstable County, Barnstable, Ames, Josiah A., House (Barnstable MRA), 145 Bridge St. (09/18/87)

MASSACHUSETTS, Barnstable County, Barnstable, Baker, Capt. Seth Jr., House (Barnstable MRA), 35 Main St. (09/18/87)

MASSACHUSETTS, Barnstable County, Barnstable, Baxter, Shubael, House (Barnstable MRA), 9 E. Bay Rd. (09/18/87)

MASSACHUSETTS, Barnstable County, Barnstable, Crosby, Daniel, House (Barnstable MRA), 18 Bay St. (09/18/87)

MASSACHUSETTS, Barnstable County, Barnstable, Gleason, Dr. Edward Francis, House (Barnstable MRA), 88 Lewis Bay Rd. (09/18/87)

MASSACHUSETTS, Barnstable County, Barnstable, Hallett, Capt. William (Barnstable MRA), 570 Main St. (09/18/87)

MASSACHUSETTS, Barnstable County, Barnstable, Hallett, Seth, House (Barnstable MRA), 110 Main St. (09/18/87)

MASSACHUSETTS, Barnstable County, Barnstable, Harlow Homestead (Barnstable MRA), 391 Main St. (09/18/87)

MASSACHUSETTS, Barnstable County, Barnstable, Hinckley Homestead (Barnstable MRA), 1740 S. County Rd. (09/18/87)

MASSACHUSETTS, Barnstable County, Barnstable, Hinckley, S. Alexander, House (Barnstable MRA), 151 Pine St. (09/18/87)

MASSACHUSETTS, Barnstable County, Barnstable, Lovell, Nehemiah, House (Barnstable MRA), 691 Main St. (09/18/87)

MASSACHUSETTS, Barnstable County, Barnstable, Merrill Estate (Barnstable MRA), 1874 S. County Rd. (09/18/87)

MASSACHUSETTS, Barnstable County, Barnstable, Osterville Baptist Church (Barnstable MRA), Main St. (09/18/87)

MASSACHUSETTS, Barnstable County, Barnstable, Richardson, John, House (Barnstable MRA), 242 Phinney's La. (09/18/87)

MASSACHUSETTS, Barnstable County, Barnstable, Sampson's Folly--Josiah Sampson House (Barnstable MRA), 40 Old King's Rd. (09/18/87)

MASSACHUSETTS, Barnstable County, Barnstable, Town Boundary Marker (Barnstable MRA), Race Lane at Sandwich town line (09/18/87)

MASSACHUSETTS, Barnstable County, Barnstable, Town Line Boundary Marker (Barnstable MRA), 410 High St. (09/18/87)

MASSACHUSETTS, Barnstable County, Barnstable, Town Line Boundary Marker (Barnstable MRA), Great Hill Rd. (09/18/87)

MASSACHUSETTS, Suffolk County, Boston, St. Augustine Chapel and Cemetery, Dorchester St. between W. Sixth & Tudor Sts. (09/18/87)

MASSACHUSETTS, Worcester County, Winchendon, Old Centre Historic District, Roughly Old County & Baldwinsville Rds., Halle St., & Teel Rd. (09/18/87)

NORTHERN MARIANA ISLANDS, Island of Saipan, Chalan Galaide (10/04/87)

TEXAS, Collin County, McKinney, Beverly--Harris House (McKinney MPS), 604 Parker (10/08/87)

TEXAS, Collin County, McKinney, Board--Everett House (McKinney MPS), 507 N. Bradley (10/08/87)

TEXAS, Collin County, McKinney, Brown, John R., House (McKinney MPS), 509 N. Church (10/08/87)

TEXAS, Collin County, McKinney, Clardy, U. P., House (McKinney MPS), 315 Oak (10/08/87)

TEXAS, Collin County, McKinney, Coggins, J. R., House (McKinney MPS), 805 Howell (10/08/87)

TEXAS, Collin County, McKinney, Collin County Mill and Elevator Company (McKinney MPS), 407 E. Louisiana (10/08/87)

TEXAS, Collin County, McKinney, Crouch, John P., House (McKinney MPS), 302 S. Tennessee (10/08/87)

TEXAS, Collin County, McKinney, Crouch--Perkins House (McKinney MPS), 205 N. Church (10/08/87)

TEXAS, Collin County, McKinney, Davis, H. L., House (McKinney MPS), 705 N. College (10/08/87)

TEXAS, Collin County, McKinney, Davis--Hill House (McKinney MPS), 710 N. Church (10/08/87)

TEXAS, Collin County, McKinney, Dowell, J. S., House (McKinney MPS), 608 Parker (10/08/87)

TEXAS, Collin County, McKinney, Dulaney, Joe E., House (McKinney MPS), 311 S. Chestnut (10/08/87)

TEXAS, Collin County, McKinney, Dulaney, Joseph Field, House (McKinney MPS), 315 S. Chestnut (10/08/87)

TEXAS, Collin County, McKinney, Faires, F. C., House (McKinney MPS), 505 S. Chestnut (10/08/87)

TEXAS, Collin County, McKinney, Faires--Bell House (McKinney MPS), S side Chestnut Sq. (10/08/87)

TEXAS, Collin County, McKinney, Ferguson, John H., House (McKinney MPS), 607 N. Church (10/08/87)

TEXAS, Collin County, McKinney, Fox, S. H., House (McKinney MPS), 808 Tucker (10/08/87)

TEXAS, Collin County, McKinney, Heard--Craig House (McKinney MPS), 205 W. Hunt (10/08/87)

TEXAS, Collin County, McKinney, Hill, Ben, House (McKinney MPS), 509 Tucker (10/08/87)

TEXAS, Collin County, McKinney, Hill, John B., House (McKinney MPS), 605 N. College (10/08/87)

TEXAS, Collin County, McKinney, Hill, Moran, House (McKinney MPS), 203 N. Waddill (10/08/87)

TEXAS, Collin County, McKinney, Hill, W. R., House (McKinney MPS), 601 N. College (10/08/87)

TEXAS, Collin County, McKinney, Hill--Webb Grain Elevator (McKinney MPS), 400 E. Louisiana (10/08/87)

TEXAS, Collin County, McKinney, House at 1303 W. Louisiana (McKinney MPS), 1303 W. Louisiana (10/08/87)

TEXAS, Collin County, McKinney, House at 201 N. Graves (McKinney MPS), 201 N. Graves (10/08/87)

TEXAS, Collin County, McKinney, House at 301 E. Lamar (McKinney MPS), 301 E. Lamar (10/08/87)

TEXAS, Collin County, McKinney, House at 610 Tucker (McKinney MPS), 610 Tucker (10/08/87)

TEXAS, Collin County, McKinney, House at 704 Parker (McKinney MPS), 704 Parker (10/08/87)

TEXAS, Collin County, McKinney, Houses at 406 and 408 Heard (McKinney MPS), 406 & 408 Heard (10/08/87)

TEXAS, Collin County, McKinney, Johnson, John, House (McKinney MPS), 302 Anthony (10/08/87)

TEXAS, Collin County, McKinney, Johnson, Thomas, House (McKinney MPS), 312 S. Tennessee (10/08/87)

TEXAS, Collin County, McKinney, Kirkpatrick, E. W., House and Barn (McKinney MPS), 903 Parker (10/08/87)

TEXAS, Collin County, McKinney, McKinney Cotton Mill Historic District (McKinney MPS), Roughly bounded by Elm, RR tracks, Burrus, Fowler, & Amcott (10/08/87)  
TEXAS, Collin County, McKinney, McKinney Hospital, Old (McKinney MPS), 700—800 S. College (10/08/87)  
TEXAS, Collin County, McKinney, McKinney Residential Historic District (McKinney MPS), Roughly bounded by W. Lamar, N. Benge, W. Louisiana, & N. Oak (10/08/87)  
TEXAS, Collin County, McKinney, Newsome, R. F., House (McKinney MPS), 609 Tucker (10/08/87)  
TEXAS, Collin County, McKinney, Newsome--King House (McKinney MPS), 401 W. Louisiana (10/08/87)  
TEXAS, Collin County, McKinney, Scott, A. M., House (McKinney MPS), 1109 W. Louisiana (10/08/87)  
TEXAS, Collin County, McKinney, Smith, W. D., House (McKinney MPS), 703 N. College (10/08/87)  
TEXAS, Collin County, McKinney, Taylor, J. H., House (McKinney MPS), 211 N. Waddill (10/08/87)  
TEXAS, Collin County, McKinney, Thompson House (McKinney MPS), 1207 W. Louisiana (10/08/87)  
TEXAS, Collin County, McKinney, Waddill, R. L., House (McKinney MPS), 302 W. Lamar (10/08/87)  
TEXAS, Collin County, McKinney, Wiley, Thomas W., House (McKinney MPS), 105 S. Church (10/08/87)  
TEXAS, Collin County, McKinney, Wilson A. G., House (McKinney MPS), 417 N. Waddill (10/08/87)

The following properties have been removed from the National Register of Historic Places:

MINNESOTA, Brown County, Hanska vicinity, Twente Farm Elevator and Granary (Brown County MRA), 1.25 mi. E of CR 10 (09/25/87)

MINNESOTA, Olmsted County, Rochester, Mayo, Charles H., House, 419 Fourth St., SW (09/25/87)

MINNESOTA, Scott County, Shakopee, Merchants Hotel, 221 E. Second St. (09/25/87)

MISSISSIPPI, Jones County, Laurel, Pinehurst Hotel, 318 Fifth Ave. (10/01/87)

MISSISSIPPI, Lauderdale County, Meridian, Dixie Gas Station (Meridian MRA), 2902 Fifth St. (10/01/87)

MISSISSIPPI, Lauderdale County, Meridian, Meyer-Loeb Building (Meridian MRA), 2100 Fourth St. (10/01/87)

Multiple Resource Areas are identified by MRA

Multiple Property Submissions are identified by MPS

Thematic Resources are identified by TR

NHL designates a National Historic Landmark



IN REPLY REFER TO:

# United States Department of the Interior

NATIONAL PARK SERVICE

P.O. BOX 37127

WASHINGTON, D.C. 20013-7127



OCT 30 1987

The Director of the National Park Service is pleased to inform you that the following properties have been entered in the National Register of Historic Places beginning October 18, 1987 and ending October 24, 1987. For further information call (202) 343-9552.

STATE, County, Vicinity, Property, Address, (Date Listed)

ALASKA, Yukon-Koyukuk Division, Mount McKinley National Park Headquarters District, Mi. 3.4, McKinley Park Hwy. (10/23/87)

GEORGIA, Clarke County, Athens, Woodlawn Historic District, Woodlawn Ave. (10/23/87)

INDIANA, Noble County, Ligonier, Ligonier Historic District, Roughly bounded by Conrail right-of-way, Smith, Union, College, & Grand Sts. (10/23/87)

KENTUCKY, Fayette County, Lexington, Basye, T. D., House, 3501 Georgetown Rd. (10/22/87)

MASSACHUSETTS, Suffolk County, Boston, Sumner Hill Historic District, Roughly bounded by Seaverns Ave., Everett St., Carolina Ave., & Newbern St. (10/22/87)

MONTANA, Gallatin County, Bozeman, Beall Park Community Center (Bozeman MRA), 409 N. Bozeman (10/23/87)

MONTANA, Gallatin County, Bozeman, Bohart House (Bozeman MRA), 510 N. Church (10/23/87)

MONTANA, Gallatin County, Bozeman, Bon Ton Historic District (Bozeman MRA), Roughly bounded by Olive St., Wilson Ave., Cleveland St., & Fourth Ave. (10/23/87)

MONTANA, Gallatin County, Bozeman, Bozeman Armory (Bozeman MRA), 24 W. Mendenhall (10/22/87)

MONTANA, Gallatin County, Bozeman, Bozeman Brewery Historic District (Bozeman MRA), 700-800 Wallace Ave. (10/23/87)

MONTANA, Gallatin County, Bozeman, Bozeman Sheet Metal Works (Bozeman MRA), 26 S. Grand (10/23/87)

MONTANA, Gallatin County, Bozeman, Bozeman YMCA (Bozeman MRA), 6 W. Babcock (10/23/87)

MONTANA, Gallatin County, Bozeman, Brandenburg House (Bozeman MRA), 122 W. Lamme (10/23/87)

MONTANA, Gallatin County, Bozeman, Bridger Arms Apartments (Bozeman MRA), 103-111 S. Fourth Ave. (10/23/87)

MONTANA, Gallatin County, Bozeman, Colburn House (Bozeman MRA), 607 W. Lamme (10/23/87)

MONTANA, Gallatin County, Bozeman, Cooper Park Historic District (Bozeman MRA), 200-700 blks. S. Fifth, Sixth, Seventh, Eighth, & Cross Sts. (10/23/87)

MONTANA, Gallatin County, Bozeman, First Baptist Church (Bozeman MRA), 120 S. Grand (10/23/87)

MONTANA, Gallatin County, Bozeman, Gallatin Valley Seed Company (Bozeman MRA), 209 S. Wallace (10/23/87)

MONTANA, Gallatin County, Bozeman, Gifford House (Bozeman MRA), 112 S. Grand (10/23/87)

MONTANA, Gallatin County, Bozeman, Graf Building (Bozeman MRA), 219-221 W. Arthur (10/22/87)

MONTANA, Gallatin County, Bozeman, Hamill Apartments (Bozeman MRA), 427 E. Main (10/23/87)

MONTANA, Gallatin County, Bozeman, Hamill House (Bozeman MRA), 205 S. Church (10/23/87)

MONTANA, Gallatin County, Bozeman, Holy Rosary Church Rectory (Bozeman MRA), 220 W. Main (10/23/87)

MONTANA, Gallatin County, Bozeman, House at 22 W. Lamme (Bozeman MRA), 22 W. Lamme (10/23/87)

MONTANA, Gallatin County, Bozeman, Kolble House (Bozeman MRA), 716 S. Black (10/23/87)

MONTANA, Gallatin County, Bozeman, Lindley Place Historic District (Bozeman MRA), 200--330 Lindley Pl. (10/23/87)

MONTANA, Gallatin County, Bozeman, Litening Gas (Bozeman MRA), 424 E. Main (10/22/87)

MONTANA, Gallatin County, Bozeman, MISCO Grain Elevator (Bozeman MRA), 700 N. Wallace (10/23/87)

MONTANA, Gallatin County, Bozeman, Methodist Episcopal Church (Bozeman MRA), 121 S. Willson (10/23/87)

MONTANA, Gallatin County, Bozeman, Newman House (Bozeman MRA), 216 N. Church (10/23/87)

MONTANA, Gallatin County, Bozeman, North Edge Dairy (Bozeman MRA), 315 W. Peach (10/23/87)

MONTANA, Gallatin County, Bozeman, North Tracy Avenue Historic District (Bozeman MRA), 300--500 blks. N. Tracy Ave., Bozeman, & Montana (10/23/87)

MONTANA, Gallatin County, Bozeman, Panton House (Bozeman MRA), 801 S. Seventh (10/23/87)

MONTANA, Gallatin County, Bozeman, Rouse House (Bozeman MRA), 506 E. Babcock (10/23/87)

MONTANA, Gallatin County, Bozeman, South Tracy Avenue Historic District (Bozeman MRA), 802--824 S. Tracy Ave. (10/23/87)

MONTANA, Gallatin County, Bozeman, Spieth Houses (Bozeman MRA), 204 N. Bozeman & 209 E. Lamme (10/23/87)

MONTANA, Gallatin County, Bozeman, St. James Episcopal Church and Rectory (Bozeman MRA), 9 W. Olive (10/23/87)

MONTANA, Gallatin County, Bozeman, Story Motor Company (Bozeman MRA), 202 W. Main (10/23/87)

NEBRASKA, Douglas County, Omaha, Old People's Home, 3325 Fontenelle Blvd. (10/21/87)

NORTH CAROLINA, Rockingham County, Eden, Leaksville Commercial Historic District, 622--656 Washington & 634 Monroe Sts. (10/23/87)

NORTH CAROLINA, Wake County, Raleigh, Oakwood Historic District (Boundary Increase), E side of Linden Ave. & N. side of 700 blk. E. Lane St. (10/21/87)

OHIO, Montgomery County, Dayton, Sacred Heart Church, 217 W. Fourth St. (10/22/87)

PUERTO RICO, Sabana Grande County, Sabana Grande, Lassise-Schettini House, Calle Angel Ramirez, final (10/21/87)

TENNESSEE, Giles County, Pulaski, White, Newton, House, Old Pigeon Roost Rd. (10/22/87)

TENNESSEE, Haywood County, Stanton, Stanton Masonic Lodge and School, W. Main St. (10/22/87)

TENNESSEE, Knox County, Concord, Concord Village Historic District, Roughly bounded by Lakeridge, & Third Drs., Spring St., & the Masonic Hall and Cemetery (10/22/87)

TENNESSEE, Wayne County, Waynesboro, Waynesboro Cumberland Presbyterian Church, High St. (10/22/87)

TEXAS, McLennan County, McGregor, Brown--Mann House, 725 W. Sixth St. (10/22/87)

VIRGINIA, Culpeper County, Culpeper, Culpeper Historic District, Roughly bounded by Edmondson St., the Southern Railroad, Stevens, & West Sts. (10/22/87)



The following properties were also entered in the National Register but were excluded from a previous notice:

LOUISIANA, St. Charles County, Kenner and Kugler Cemeteries Archeological District (10/16/87)

MASSACHUSETTS, Berkshire County, Tyringham, Tyringham Shaker Settlement Historic District, Jerusalem Rd. (10/15/87)

The properties below have been removed from the National Register of Historic Places effective as follows:

OREGON, Deschutes County, Bend, Shelvin-Hixon Mill Buildings, Foot of Riverside Blvd. (10/13/87)

TENNESSEE, Bedford County, Bell Buckle, Webb School, Junior Room, TN 82 (10/20/87)

TENNESSEE, Jackson County, Makanda vicinity, Agnew, Dr. Frank M., House, SR 12 (09/15/87)

Confirmation has been approved for the following listed properties:

ARIZONA, Gila County, Tonto National Monument Archeological District 10/23/87)

ARIZONA, Yavapai County, Tuzigoot National Monument Archeological District (10/23/87)

The Cover for the Properties Associated with the San Pedro, Los Angeles, and Salt Lake Railroad TR, has been accepted effective (10/02/87)

Correction: The property below appeared erroneously on list dated October 9, 1987 and has been corrected to read as follows:

INDIANA, Randolph County, Union City, Kerr, William, House, 501 N. Columbia St. (10/01/87)

Multiple Resource Areas are identified by MRA

Multiple Property Submissions are identified by MPS

Thematic Resources are identified by TR

NHL designates a National Historic Landmark



# United States Department of the Interior



NATIONAL PARK SERVICE

P.O. BOX 37127

WASHINGTON, D.C. 20013-7127

IN REPLY REFER TO:

NOV 6 1987

The Director of the National Park Service is pleased to inform you that the following properties have been entered in the National Register of Historic Places beginning October 25, 1987 and ending October 31, 1987. For further information call (202) 343-9552.

STATE, County, Vicinity, Property, Address, (Date Listed)

COLORADO, Moffat County, Dinosaur, Chew, Rial, Ranch Complex (Dinosaur National Monument MRA), US 40 (10/27/87)

CONNECTICUT, New London County, Norwich, Laurel Hill Historic District, Roughly bounded by Spruce St., Rogers & River Aves., & Talman St. (10/26/87)

KANSAS, Leavenworth County, Leavenworth, Burt, Nathaniel H., House, 400 Fifth Ave. (10/27/87)

MAINE, Washington County, Milbridge vicinity, Petit Manan Light Station, Petit Manan Island (10/30/87)

MAINE, York County, Hollis vicinity, Salmon Falls (West) Historic District, Salmon Falls Rd. & portion of US 202 (10/30/87)

MAINE, York County, Wells, Laudholm Farm (Boundary Increase), Laudholm Farm Rd. (10/30/87)

MONTANA, Gallatin County, Bozeman, Busch House (Bozeman MRA), 224 N. Church (10/23/87)

NORTH CAROLINA, Alamance County, Haw River vicinity, Scott, Kerr, Farm, N & S sides of SR 2123 (10/31/87)

NORTH CAROLINA, Rowan County, Woodleaf, Mingus, Joseph H., Farm, S side SR 1947, NE of jct. with SR 1702 (10/28/87)

PUERTO RICO, Ponce County, Ponce, Armstrong-Toro House, Calle Union No. 9 (10/29/87)

PUERTO RICO, Ponce County, Ponce, Casino de Ponce, Calle Marina & Calle Luna (10/28/87)

PUERTO RICO, Ponce County, Ponce, Font-Ubides House, Calle Castillo No. 34 (10/29/87)

PUERTO RICO, Ponce County, Ponce, Missionary Society of the Methodist Episcopal Church, Calle Villa No. 135 (10/29/87)

PUERTO RICO, Ponce County, Ponce, Oppenheimer House, Calle Salud No. 34 (10/29/87)

PUERTO RICO, Ponce County, Ponce, Subira House, Calle Raina No. 107 (10/28/87)

RHODE ISLAND, Washington County, South Kingston, Usquepaug Road Historic District, Usquepaug Rd. (10/30/87)

RHODE ISLAND, Washington County, South Kingstown, Peace Dale Historic District, Roughly bounded by Kensey Rd., Oakwoods Dr., Kingstown Rd., School, Church & Railroad Sts. (10/30/87)

The following properties were also entered in the National Register but were excluded from a previous notice:

CONNECTICUT, Litchfield County, Goshen, West Goshen Historic District, Roughly bounded by CT 4, Beach, Mill & Milton Sts., & Thompson Rd. (10/23/87)

CONNECTICUT, New London County, Ledyard, Applewood Farm, 528 Colonel Ledyard Hwy. (10/15/87)

MASSACHUSETTS, Barnstable County, Provincetown, US Post Office-Provincetown Main, 217 Commercial St. (10/19/87)

MASSACHUSETTS, Bristol County, Attleboro, US Post Office-Attleboro Main, 75 Park St. (10/19/87)

MASSACHUSETTS, Bristol County, Taunton, U.S. Post Office-Taunton Main, 37 Taunton Green (10/19/87)

MASSACHUSETTS, Middlesex County, Winchester, US Post Office-Winchester Main, 48 Waterfield Rd. (10/19/87)

MASSACHUSETTS, Middlesex County, Woburn, US Post Office--Woburn Center Station, 2 Abbott St. (10/19/87)

MASSACHUSETTS, Plymouth County, Middleborough, US Post Office-Middleborough Main, 90 Center St. (10/19/87)

MASSACHUSETTS, Suffolk County, Boston, Bunker Hill School, 65 Baldwin St. (10/15/87)

NORTH DAKOTA, Bottineau County, Bottineau & Carbury vicinity, Crogen, Ole, Farm District, 4 mi. NW of Bottineau (10/16/87)

NORTH DAKOTA, Dickey County, Oakes, Klein and Sutmar Block (Oakes MPS), 419 Main Ave. (10/16/87)

NORTH DAKOTA, Dickey County, Oakes, Noonan, Walter T., House (Oakes MPS), 215 S. Seventh St. (10/16/87)

NORTH DAKOTA, Dickey County, Oakes, Oakes National Bank Block (Oakes MPS), 501 Main Ave. (10/16/87)

NORTH DAKOTA, Griggs County, Cooperstown, Northern Lights Masonic Lodge, Ninth St. (10/16/87)

NORTH DAKOTA, McHenry County, Kief, Liberty Baptist Church (Ukrainian Immigrant Dwellings and Churches in North Dakota from Early Settlement Until the Depression MPS), Fifth & Christina Sts. (10/16/87)

NORTH DAKOTA, McLean County, Butte vicinity, Semevolos Farm (Ukrainian Immigrant Dwellings and Churches in North Dakota from Early Settlement Until the Depression MPS), SE of Butte (10/16/87)

Correction: The boundary of the property below appeared erroneously on list dated 10/16/87 and has been corrected to read as follows:

DISTRICT OF COLUMBIA, Washington, Mount Pleasant Historic District, Roughly bounded by Sixteenth & Harvard Sts., Rock Creek Park Rd., & Adams Mill Rd. (10/05/87)

Correction: The removed property below appeared erroneously on list dated 10/30/87 in the state of Tennessee and has been corrected to read as follows:

ILLINOIS, Jackson County, Makanda vicinity, Agnew, Dr. Frank M., House SR 12 (09/15/87)

The properties below have been removed from the National Register effective as follows:

IOWA, Madison County, Winterset vicinity, McBride Covered Bridge, 2 mi. NE of Winterset (09/23/87)

ALASKA, Anchorage Division, Anchorage, Lathrop Building, 801 W. Fourth Ave. (10/19/87)

Additional information has been accepted for the property below effective as follows:

NEW YORK, Suffolk County, Yaphank, Hawkins, Robert, Homestead, Yaphank Ave. (10/14/87)

Multiple Resource Areas are identified by MRA

Multiple Property Submissions are identified by MPS


Thematic Resources are identified by TR

NHL designates a National Historic Landmark

145



# United States Department of the Interior



NATIONAL PARK SERVICE

P.O. BOX 37127

WASHINGTON, D.C. 20013-7127

IN REPLY REFER TO:

NOV 13 1987

The Director of the National Park Service is pleased to inform you that the following properties have been entered in the National Register of Historic Places beginning November 1, 1987 and ending November 7, 1987. For further information call (202) 343-9552.

STATE, County, Vicinity, Property, Address, (Date Listed)

ARKANSAS, Phillips County, Helena, Helena Depot, Natchez & Missouri Sts. (11/05/87)

COLORADO, Boulder County, Lafayette, Terrace, The (Lafayette Coal Mining Era Buildings TR), 207 E. Cleveland St. (11/03/87)

COLORADO, Custer County, Westcliffe, National Hotel--Wolff Building, 201 Second St. (11/05/87)

CONNECTICUT, Fairfield County, Bridgeport Bridgeport Downtown North Historic District (Downtown Bridgeport MRA), Roughly bounded by Congress, Water, Fairfield Ave., Elm, Golden Hill, & Chapel Sts. (11/02/87)

CONNECTICUT, Tolland County, Coventry, Sprague, Elias, House, 2187 South St. (11/02/87)

GEORGIA, Clarke County, Athens, Oglethorpe Avenue Historic District, Oglethorpe Ave. (11/05/87)

GEORGIA, Decatur County, Bainbridge, Bainbridge Commercial Historic District, Roughly bounded by Water, Clark, Troupe, West, Broughton, & Crawford Sts. (11/06/87)

GEORGIA, Decatur County, Bainbridge, Bainbridge Residential Historic District, Roughly bounded by Calhoun, Scott, Evans, College, & Washington Sts. (11/05/87)

GEORGIA, Fulton County, Atlanta, St. Mark Methodist Church, 781 Peachtree St. (11/02/87)

GEORGIA, Greene County, Greensboro, Greensboro Commercial Historic District (Greensboro MRA), Broad & Main Sts. (11/06/87)

GEORGIA, Lowndes County, Valdosta, First Presbyterian Church, 313 N. Patterson St. (11/02/87)

LOUISIANA, Orleans Parish, New Orleans, Carrollton Historic District, Roughly bounded by Lowerline St., Mississippi River, Monticello Ave., & Earhart Blvd. (11/02/87)

MARYLAND, Cecil County, Rising Sun vicinity, Brown, Jeremiah, House and Mill Site, 1416 Telegraph Rd. (11/02/87)

MICHIGAN, Eaton County, Grand Ledge, Grand Ledge Chair Company Plant, 101 Perry St. (11/03/87)

MISSISSIPPI, Copiah County, Hazlehurst, Ellis, Issac Newton, House, 258 S. Extension St. (11/02/87)

MISSISSIPPI, Panola County, Como, Holy Innocents' Episcopal Church, Jct. of Main & Craig St. (11/05/87)

NEW YORK, Franklin County, Saranac Lake, Smith's, Paul, Electric Light and Power and Railroad Company Complex, 2 Main St. (11/02/87)

NEW YORK, Madison County, Cazenovia vicinity, Cobblestone House (Cazenovia Town MRA), Syracuse Rd. (11/02/87)

NEW YORK, Madison County, Cazenovia vicinity, Evergreen Acres (Cazenovia Town MRA), Syracuse Rd. (11/02/87)

NEW YORK, Madison County, Cazenovia vicinity, Maples, The (Cazenovia Town MRA), 2420 Nelson Rd. (11/02/87)

NEW YORK, Madison County, Cazenovia vicinity, Meadows Farm Complex (Cazenovia Town MRA), Rippleton Rd. (11/02/87)

NEW YORK, Madison County, Cazenovia vicinity, Niles Farmhouse (Cazenovia Town MRA), Rippleton Rd. (11/02/87)

NEW YORK, Madison County, Cazenovia vicinity, Parker Farmhouse (Cazenovia Town MRA), 3981 East Rd. (11/02/87)

NEW YORK, Madison County, Cazenovia vicinity, Sweetland Farmhouse (Cazenovia Town MRA), Number Nine Rd. (11/02/87)

NEW YORK, Madison County, Cazenovia vicinity, Tall Pines (Cazenovia Town MRA), Ridge Rd. (11/02/87)

NEW YORK, Madison County, Cazenovia, Abell Farmhouse and Barn (Cazenovia Town MRA), Ballina Rd. (11/02/87)

NEW YORK, Madison County, Cazenovia, Beckwith Farmhouse (Cazenovia Town MRA), 4652 Syracuse Rd. (11/02/87)

NEW YORK, Madison County, Cazenovia, Chappell Farmhouse (Cazenovia Town MRA), Ridge Rd. (11/02/87)

NEW YORK, Madison County, Cazenovia, Comstock, Zephnia, Farmhouse (Cazenovia Town MRA), 2363 Nelson St. (11/02/87)

NEW YORK, Madison County, Cazenovia, Crandall Farm Complex (Cazenovia Town MRA), 2430 Ballina Rd. (11/02/87)

NEW YORK, Madison County, Cazenovia, Middle Farmhouse (Cazenovia Town MRA), 4875 W. Lake Rd. (11/02/87)

NEW YORK, Madison County, Cazenovia, Rolling Ridge Farm (Cazenovia Town MRA), 3937 Number Nine Rd. (11/02/87)

NEW YORK, Suffolk County, Roosevelt, John Ellis, Estate (11/05/87)

NEW YORK, Suffolk County, Montauk, Bragg, Caleb, Estate, Star Island Rd. (11/02/87)

NEW YORK, Wayne County, Lyons, Hotchkiss, H. G., Essential Oil Company Plant, 93-95 Water St. (11/02/87)

NEW YORK, Westchester County, Peekskill, Beecher--McFadden Estate, E. Main St. (11/02/87)

NORTH CAROLINA, Edgecombe County, Tarboro vicinity, Lone Pine, SR 1207, S of US 64 (11/06/87)

NORTH CAROLINA, Robeson County, Lumberton, Planters Building, 312 N. Chestnut St. (11/03/87)

NORTH CAROLINA, Wake County, Raleigh, St. Paul AME Church, 402 W. Edenton St. (11/05/87)

OHIO, Hamilton County, Cincinnati, Gerrard, Stephen A., Mansion, 748 Betula Ave. (11/05/87)

OHIO, Highland County, Hillsboro, Scott, William, House, 338 W. Main St. (11/05/87)

OHIO, Seneca County, Attica vicinity, Omar Chapel, 408 OH 4 (11/05/87)

OHIO, Wyandot County, Carey, West End Elementary School, 200 West St. (11/05/87)

PENNSYLVANIA, Allegheny County, Castle Shannon, Lindon Grove, Grove Rd. at Library Rd. & Willow Ave. (11/05/87)

PENNSYLVANIA, Allegheny County, Pittsburgh, Eberhardt and Ober Brewery, Troy Hill Rd. & Vinial St. (11/05/87)

PENNSYLVANIA, Berks County, Reading, Wanner, Peter, Mansion, 1401 Walnut St. (11/05/87)

PENNSYLVANIA, Bucks County, Bristol, Jefferson Land Association Historic District, Bounded by Spring St., Jefferson Ave., Garden & Mansion Sts., & Beaver Dam Rd. (11/05/87)

PENNSYLVANIA, Delaware County, Chester, Delaware County National Bank, 1 W. Third St. (11/05/87)

PENNSYLVANIA, Delaware County, Landsdowne, Landsdowne Park Historic District, W. Greenwood, Owen, W. Baltimore, Windermere, & W. Stratford Aves. (11/05/87)

PENNSYLVANIA, Delaware County, Radnor, Wayne Hotel, 139 E. Lancaster Ave. (11/05/87)  
PENNSYLVANIA, Franklin County, Fort Loudon vicinity, Donaldson, The Widow, Place, 177 Bear Valley Rd. (11/05/87)  
PENNSYLVANIA, Lackawanna County, Scranton, Ad-Lin Building, 600 Linden St. (11/05/87)  
PENNSYLVANIA, Philadelphia County, Philadelphia, Physicians and Dentists Building, 1831—1833 Chestnut St. (11/05/87)  
PENNSYLVANIA, Philadelphia County, Philadelphia, Seymour, Edward B., House, 260 W. Johnson St. (11/05/87)

SOUTH CAROLINA, Anderson County, Anderson, Anderson Downtown Historic District (Boundary Increase), 402 N. Main St. (11/05/87)  
SOUTH CAROLINA, Anderson County, Belton, Belton Standpipe, McGee St. (11/05/87)

TENNESSEE, Bedford County, Wartrace, Sims, John Green, House, Normandy Rd. (11/05/87)  
TENNESSEE, Maury County, Columbia vicinity, Kennedy, James, House, Rogers Ford Rd. (11/06/87)

VIRGINIA, Clarke County, Berryville, Berryville Historic District, Jct. of US 7 & 340, Main, Church, & Buckmarsh Sts. (11/03/87)

WASHINGTON, Clallam County, Port Angeles, Blue Mountain School, (Rural Public Schools in Washington MPS), Blue Mountain Rd. (11/05/87)

WASHINGTON, Clallam County, Port Angeles, Paris, Joseph, House, 101 E. Fifth St. (11/05/87)

WASHINGTON, Clallam County, Port Angeles, St. Andrew's Episcopal Church, 206 S. Peabody St. (11/05/87)

WASHINGTON, Skagit County, Anacortes, California Fruit Store, 909 Third St. (11/05/87)

WASHINGTON, Skagit County, Anacortes, Curtis Wharf, Jct. of O Ave. & Second St. (11/05/87)

WASHINGTON, Skagit County, Anacortes, Great Northern Depot, R Avenue & Seventh St. (11/05/87)

WASHINGTON, Skagit County, Anacortes, Marine Supply and Hardware Complex, 202—218 Commercial Ave. & 1009 Second St. (11/05/87)

WASHINGTON, Skagit County, Anacortes, Semar Block, 501 Q Ave. (11/05/87)

WASHINGTON, Skagit County, Mt. Vernon, Lincoln Theater and Commercial Block, 301—329 Kincaid St. & 710—740 First St. (11/05/87)

The following properties were also entered in the National Register but were excluded from a previous notice:

MASSACHUSETTS, Middlesex County, Wakefield, US Post Office--Wakefield Main, 321 Main St. (10/19/87)

Additional information has been accepted for the property below effective as follows:

MISSOURI, Greene County, Fair Grove, Boegel and Hine Flour Mill--Wommack Mill, E side of N. Main St., S of intersection with MO 125

Multiple Resource Areas are identified by MRA  
Multiple Property Submissions are identified by MPS  
Thematic Resources are identified by TR  
NHL designates a National Historic Landmark



# United States Department of the Interior



NATIONAL PARK SERVICE

P.O. BOX 37127

WASHINGTON, D.C. 20013-7127

IN REPLY REFER TO:

NOV 20 1987

The Director of the National Park Service is pleased to inform you that the following properties have been entered in the National Register of Historic Places beginning November 8, 1987 and ending November 14, 1987. For further information call (202) 343-9552.

STATE, County, Vicinity, Property, Address, (Date Listed)

DISTRICT OF COLUMBIA, Washington, Langston Terrace Dwellings, N from Benning Rd. to H St., NE (11/12/87)

FLORIDA, Santa Rosa County, Milton, Milton Historic District, US 90 & Blackwater River bounded by Berryhill, Willing, Hill, Canal, Margaret, & Susan Sts. (11/12/87)

FLORIDA, Volusia County, New Smyrna Beach, El Real Retiro, 636 N. Riverside Dr. & 647 Faulkner St. (11/10/87)

GEORGIA, Clarke County, Athens, Reese Street Historic District, Roughly bounded by Meigs, Finley, Broad, & Harris Sts. (11/10/87)

KENTUCKY, Marion County, Lebanon, Lebanon Historic Commercial District, Main St. roughly between Proctor Knott & Spalding Aves. (11/10/87)

NORTH CAROLINA, Burke County, Morganton, Avery Avenue Historic District (Morganton MRA), Roughly along parts of Avery, Lenoir, Morehead, Walker, Evans, & Short Sts. (11/09/87)

NORTH CAROLINA, Burke County, Morganton, Avery Avenue School (Morganton MRA), 200 Avery Ave. (11/09/87)

NORTH CAROLINA, Burke County, Morganton, Broughton Hospital Historic District (Morganton MRA), Roughly bounded by Broughton Hospital campus, NC 18, Bickett St., & Enola Rd. (11/09/87)

NORTH CAROLINA, Burke County, Morganton, Dale's, USB Market (Morganton MRA), Jct. of Enola Rd. & Dale St. (11/09/87)

NORTH CAROLINA, Burke County, Morganton, Hunting Creek Railroad Bridge (Morganton MRA), Hunting Creek N of US 64 & 70 between jct. of Stonebridge Rd. & E. Union St. (11/09/87)

NORTH CAROLINA, Burke County, Morganton, Jonesboro Historic District (Morganton MRA), Roughly bounded by W. Concord, Bay, Jones, Lytle, & S. Anderson Sts. (11/09/87)

NORTH CAROLINA, Burke County, Morganton, Lackey, John Alexander, House (Morganton MRA), 102 Camelot Dr. (11/09/87)

NORTH CAROLINA, Burke County, Morganton, Morganton Downtown Historic District (Morganton MRA), E. Union, S. Green, N. & S. Sterling, King, & Queen Sts. (11/09/87)

NORTH CAROLINA, Burke County, Morganton, North Green Street—Bouchelle Street Historic District (Morganton MRA), N. Green, Bouchelle, & Patterson Sts. (11/09/87)

NORTH CAROLINA, Burke County, Morganton, Quaker Meadows Cemetery (Morganton MRA), Off NC 126 (11/09/87)

NORTH CAROLINA, Burke County, Morganton, South King Street Historic District (Morganton MRA), S. King St. (11/09/87)

NORTH CAROLINA, Burke County, Morganton, West Union Street Historic District (Morganton MRA), Roughly parts of W. Union St., Montrose St., & Riverside Dr. (11/09/87)

NORTH CAROLINA, Burke County, Morganton, White Street—Valdese Avenue Historic District (Morganton MRA), White St. & Valdese Ave. (11/09/87)



OHIO, Cuyahoga County, Vaughn Site (33CU65) (11/12/87)

SOUTH CAROLINA, Beaufort County, Pritchardville vicinity, St. Luke's Church, SC 170 (11/10/87)

SOUTH CAROLINA, Lexington County, Lexington, Gunter—Summers House (Lexington County MRA), 841 Center St. (11/10/87)

Multiple Resource Areas are identified by MRA

Multiple Property Submissions are identified by MPS

Thematic Resources are identified by TR

NHL designates a National Historic Landmark



# United States Department of the Interior

NATIONAL PARK SERVICE

P.O. BOX 37127

WASHINGTON, D.C. 20013-7127



IN REPLY REFER TO:

NOV 27 1987

The Director of the National Park Service is pleased to inform you that the following properties have been entered in the National Register of Historic Places beginning November 15, 1987 and ending November 21, 1987. For further information call (202) 343-9552.

STATE, County, Vicinity, Property, Address, (Date Listed)

AMERICAN SOMOA, Western Division, A'a Village Site (AS34-33) (11/19/87)

AMERICAN SOMOA, Western Division, Tataga-Matau Fortified Quarry Complex (AS-34-10) (11/19/87)

COLORADO, Denver County, Denver, First Congregational Church, 980 Clarkson St. (11/16/87)

CONNECTICUT, Hartford County, Southington, Frost, Levi B., House, 1089 Marion Ave. (11/20/87)

FLORIDA, Leon County, Tallahassee, Woman's Club of Tallahassee, 1513 Cristobal Dr. (11/20/87)

ILLINOIS, Dupage County, Lombard, Dupage Theatre and Dupage Shoppes, 101-109 S. Main St. (11/20/87)

ILLINOIS, LaSalle County, Utica, Spring Valley House-Sulphur Springs Hotel, Dee Bennett Rd. (11/20/87)

ILLINOIS, Winnebago County, Rockford, Haight Village Historic District, Roughly bounded by Walnut & Kishwaukee Sts., Chicago Northwestern RR tracks, & Madison St. (11/20/87)

ILLINOIS, Woodford County, Benson, Benson Water Tower, Clayton St. between Front & Pleasant Sts. (11/20/87)

IOWA, Henry County, Mount Pleasant, Harlan House Hotel, 122 N. Jefferson St. (11/16/87)

IOWA, Lucas County, Chariton, Stephens, A. J., House, 123 Seventeenth St. (11/16/87)

IOWA, Washington County, Washington, Stewart, Frank, House, 603 W. Washington St. (11/16/87)

LOUISIANA, Rapides Parish, Alexandria, Masonic Home for Children, 5800 Masonic Dr. (11/20/87)

LOUISIANA, Rapides Parish, Meeker, Meeker Sugar Refinery, US 71 (11/16/87)

LOUISIANA, Vermilion Parish, Perry, Perry House, Orange Dr. (11/16/87)

MICHIGAN, Huron County, Port Hope, First Methodist Episcopal Church (Port Hope MPS), 4451 Second St. (11/20/87)

MICHIGAN, Huron County, Port Hope, Herman House (Port Hope MPS), 4405 Main St. (11/20/87)

MICHIGAN, Huron County, Port Hope, Leuty, Isaac, House (Port Hope MPS), 7955 School St. (11/20/87)

MICHIGAN, Huron County, Port Hope, Masonic Temple (Port Hope MPS), 4425 Main St. (11/20/87)

MICHIGAN, Huron County, Port Hope, Schlichting Building (Port Hope MPS), 4443 Main St. (11/20/87)

MICHIGAN, Huron County, Port Hope, St. John's Lutheran Church (Port Hope MPS), 4527 Second St. (11/20/87)

MICHIGAN, Huron County, Port Hope, Stafford, Frederick H. and Elizabeth, House (Port Hope MPS), 4489 Main St. (11/20/87)

MICHIGAN, Huron County, Port Hope, Stafford, W. R., Flour Mill and Elevator (Port Hope MPS), 4310 Huron St. (11/20/87)

MICHIGAN, Huron County, Port Hope, Stafford, W. R., Planing Mill Site (Port Hope MPS), Huron St. (11/20/87)  
MICHIGAN, Huron County, Port Hope, Stafford, W. R., Saw Mill Site (Port Hope MPS), Huron St. (11/20/87)  
MICHIGAN, Huron County, Port Hope, Stafford, W. R., Worker's House (Port Hope MPS), 8022 Cedar St. (11/20/87)

MINNESOTA, Hennepin County, Minneapolis, Nicollet Hotel, 235 Hennepin Ave. (11/16/87)

NEVADA, Washoe County, Reno, Gray, Joseph H., House, 457 Court St. (11/20/87)

NEW JERSEY, Hunterdon County, Mount Pleasant, Mount Pleasant Historic District, CR 519 & Rick Rd. (11/16/87)

NEW YORK, Livingston County, Lima, Lima Village Historic District, 1881--1885, 1818--1870 Rochester St., Lima Presbyterian Church, 7304--7312 & 7303--7315 E. Main St. (11/20/87)

OHIO, Lorain County, Amherst, Central School, 474 Church St. (11/19/87)

PENNSYLVANIA, Allegheny County, Pittsburgh, Penn-Liberty Historic District, Roughly bounded by French & Tenth Sts., Liberty & Penn Aves., & Ninth St. (11/18/87)  
PENNSYLVANIA, Bucks County, Bristol, Bristol Industrial Historic District, Roughly bounded by Pennsylvania Canal, Jefferson Ave., Canal St., Pennsylvania RR, & Beaver St. (11/16/87)

SOUTH CAROLINA, Greenville County, Pelham Mills Site (38GR165) (11/19/87)  
SOUTH CAROLINA, Greenwood County, Greenwood vicinity, Self, James C., House, 595 N. Mathis St. (11/20/87)  
SOUTH CAROLINA, Oconee County, Long Creek vicinity, Long Creek Academy, CR 14 (11/20/87)  
SOUTH CAROLINA, Pickens County, Easley vicinity, Sheriff Mill Complex, SR 40 (11/20/87)

UTAH, Juab County, Nephi, Juab County Jail, 45 W. Center (11/20/87)  
UTAH, Kane County, Mt. Carmel, Mt. Carmel School and Church, Off UT 89 (11/20/87)  
UTAH, Sanpete County, Ephraim, Snow Academy Building, 150 College Ave. (11/20/87)

VIRGINIA, Frederick County, Middletown vicinity, Monte Vista, 8100 US 11 (11/16/87)  
VIRGINIA, Hanover County, Studley vicinity, Pine Slash, VA 643 (11/19/87)

The following properties were also entered in the National Register but were excluded from a previous notice:

CONNECTICUT, New Haven County, West Haven, Union School, 174 Center St. (11/13/87)

IOWA, Madison County, Earlham vicinity, Allen, James, Stone Barn (Legacy in Stone: The Settlement Era of Madison County, Iowa TR), 2 1/2 mi. SE of Earlham (09/29/87)  
IOWA, Madison County, Earlham vicinity, Ford, W. T., House (Legacy in Stone: The Settlement Era of Madison County, Iowa TR), 2 1/2 mi. S of Earlham (09/29/87)  
IOWA, Madison County, Earlham vicinity, Henderson, Daniel and Nancy Swaford, House (Legacy in Stone: The Settlement Era of Madison County, Iowa TR), 8 mi. S of Earlham on P57 (09/29/87)

IOWA, Madison County, Earlham vicinity, McQuie, Peter and Isabelle McCulloch, Milkhouse (Legacy in Stone: The Settlement Era of Madison County, Iowa TR), SW of Earlham (09/29/87)  
IOWA, Madison County, Earlham vicinity, Wilson, Seth and Elizabeth, House (Legacy in Stone: The Settlement Era of Madison County, Iowa TR), SE of Earlham (09/29/87)  
IOWA, Madison County, Peru vicinity, Ogburn, William, House (Legacy in Stone: The Settlement Era of Madison County, Iowa TR), 1 1/2 mi. N of E. Peru (09/29/87)  
IOWA, Madison County, St. Charles vicinity, Holmes, John S. and Elizabeth Beem, Barn (Legacy in Stone: The Settlement Era of Madison County, Iowa TR), CR G50, 1 mi. S (09/29/87)  
IOWA, Madison County, St. Charles vicinity, Queen, Hogan and Martha A. Runkle, House (Legacy in Stone: The Settlement Era of Madison County, Iowa TR), 5 mi. W of St. Charles on CR G50 (09/29/87)  
IOWA, Madison County, Winterset vicinity, Armstrong, George and Susan Guiberson, House (Legacy in Stone: The Settlement Era of Madison County, Iowa TR), 2 1/2 mi. N of Winterset on G4R (09/29/87)  
IOWA, Madison County, Winterset vicinity, Bevington, C. D. and Eliza Heath, Privy (Legacy in Stone: The Settlement Era of Madison County, Iowa TR), 805 S. Second Ave. (09/29/87)  
IOWA, Madison County, Winterset vicinity, Church, Seymour, House (Legacy in Stone: The Settlement Era of Madison County, Iowa TR), US 169 (09/29/87)  
IOWA, Madison County, Winterset vicinity, Drake, John and Amanda Bigler, House (Legacy in Stone: The Settlement Era of Madison County, Iowa TR), 11 mi. W of Winterset on IA 92 (09/29/87)  
IOWA, Madison County, Winterset vicinity, Duncan, John M., House (Legacy in Stone: The Settlement Era of Madison County, Iowa TR), 1/2 mi. S of Winterset on P69 (09/29/87)  
IOWA, Madison County, Winterset vicinity, Evans, Henry and Elizabeth Adkinson, House (Legacy in Stone: The Settlement Era of Madison County, Iowa TR), 1/2 mi. E of US 69 on CR G50 (09/29/87)  
IOWA, Madison County, Winterset vicinity, Nichols, William Anzi, House (Legacy in Stone: The Settlement Era of Madison County, Iowa TR), E of Winterset on IA 92 (09/29/87)  
IOWA, Madison County, Winterset vicinity, Schnellbacher, John and Fredericka Meyer, House (Legacy in Stone: The Settlement Era of Madison County, Iowa TR), G47, 1 1/2 mi. E of jct. with P53 (09/29/87)  
IOWA, Madison County, Winterset vicinity, Smith, Hiram C., House (Legacy in Stone: The Settlement Era of Madison County, Iowa TR), 6 mi. W of Winterset on IA 92 (09/29/87)  
IOWA, Madison County, Winterset vicinity, Smith, Hiram C., Milking Shed (Legacy in Stone: The Settlement Era of Madison County, Iowa TR), 6 mi. W of Winterset on IA 92 (09/29/87)  
IOWA, Madison County, Winterset, Hornback, Emily, House (Legacy in Stone: The Settlement Era of Madison County, Iowa TR), 605 N. First St. (09/29/87)  
IOWA, Madison County, Winterset, Sprague, Brown, and Knowlton Store (Legacy in Stone: The Settlement Era of Madison County, Iowa TR), First & Court (09/29/87)  
IOWA, Madison County, Winterset, Vawter, J. G. and Elizabeth S., House (Legacy in Stone: The Settlement Era of Madison County, Iowa TR), 223 S. First St. (09/29/87)  
IOWA, Madison County, Winterset, White, Munger and Co. Store (Legacy in Stone: The Settlement Era of Madison County, Iowa TR), 102 W. Court (09/29/87)

OHIO, Cuyahoga County, Cleveland, Cleveland Municipal Stadium, Erieview Dr. (11/13/87)

VIRGIN ISLANDS, St. Croix County, Christiansted vicinity, Strawberry Hill Historic District, Queen's Quarter (11/12/87)

VIRGIN ISLANDS, St. Croix County, Christiansted vicinity, Slob Historic District, King's Quarters (11/12/87)

CORRECTION: The following properties were erroneously listed in the wrong town and should read as follows:

MASSACHUSETTS, Nantucket County, Nantucket, Sankaty Head Light (Lighthouses of Massachusetts TR), Sankaty Head (10/15/87)

MASSACHUSETTS, Worcester County, Northbridge, US Post Office—Whitinsville Main, 58 Church St. (10/15/87)

Multiple Resource Areas are identified by MRA  
Multiple Property Submissions are identified by MPS  
Thematic Resources are identified by TR  
NHL designates a National Historic Landmark



IN REPLY REFER TO:

# United States Department of the Interior

NATIONAL PARK SERVICE

P.O. BOX 37127

WASHINGTON, D.C. 20013-7127



DEC - 4 1987

The Director of the National Park Service is pleased to inform you that the following properties have been entered in the National Register of Historic Places beginning November 22, 1987 and ending November 28, 1987. For further information call (202) 343-9552.

STATE, County, Vicinity, Property, Address, (Date Listed)

COLORADO, Denver County, Denver, Hanigan--Canino Terrace, 1421--1435 W. Thirty-fifth Ave. (11/25/87)

COLORADO, Denver County, Denver, Temple Emanuel, 1595 Pearl St. (11/25/87)

COLORADO, Weld County, Greeley, First Baptist Church, Tenth Ave. at Eleventh St., NW corner (11/25/87)

MARYLAND, Baltimore (Independent City), Business and Government Historic District, Roughly bounded by Saratoga St., City Blvd., Water, Lombard, & Charles St. (11/25/87)

MASSACHUSETTS, Barnstable County, Yarmouth, Northside Historic District, US 6A between Barnstable-Yarmouth town line & White Brock (11/24/87)

MISSISSIPPI, Claiborne County, Port Gibson, Sacred Heart Roman Catholic Church, Grand Gulf Military Monument Park (11/23/87)

NEW JERSEY, Cape May County, Dennisville, Dennisville Historic District, Petersburg Rd., Main St., Church Rd., Hall Ave., Fidler and Academy Rds., and NJ 47 (11/24/87)

NORTH CAROLINA, Chatham County, Goldston, Goldston Commercial Historic District, Roughly S. Bellevue & S. Main Sts. between W. Goldbar and Colonial St. (11/25/87)

NORTH CAROLINA, Greene County, Walstonburg vicinity, Carr, Titus W., House, SR 1244 (11/25/87)

TENNESSEE, Montgomery County, Gracey--Woodward Furnace (40MT378) (Iron Industry on the Western Highland Rim 1790s--1920s MPS) (11/25/87)

TENNESSEE, Montgomery County, Lafayette Furnace (40MT372) (Iron Industry on the Western Highland Rim 1790s--1920s MPS) (11/25/87)

TENNESSEE, Montgomery County, Sailor's Rest Furnace (40MT375) (Iron Industry on the Western Highland Rim 1790s--1920s MPS) (11/25/87)

TENNESSEE, Montgomery County, Tennessee Furnace (40MT383) (Iron Industry on the Western Highland Rim 1790s--1920s MPS) (11/25/87)

TENNESSEE, Montgomery County, Clarksville, Clarksville Foundry and Machine Works (Iron Industry on the Western Highland Rim 1790s--1920s MPS), 96 Commerce St. (11/25/87)

UTAH, Weber County, Ogden, Mountain View Auto Court, 563 W. Twenty-fourth St. (11/24/87)

The following properties were also entered in the National Register but were excluded from a previous notice:

MAINE, Lincoln County, Tenants Harbor vicinity, Tenants Harbor Light Station (Light Stations of Maine MPS), Southern Island (11/20/87)

MAINE, Lincoln County, West Southport vicinity, Hendricks Head Light Station (Light Stations of Maine MPS), Hendricks Head, Southport Island (11/20/87)

MAINE, Washington County, Milbridge vicinity, Narraguagus Light Station (Light Stations of Maine MPS), E side of Pond Island (11/20/87)

MASSACHUSETTS, Berkshire County, Pittsfield, Providence Court, 379 East St. (11/20/87)

MASSACHUSETTS, Middlesex County, Concord, Shaw, Thomas Mott, Estate, 317 Garfield Rd. (11/20/87)

MASSACHUSETTS, Suffolk County, Boston, House at 17 Cranston Street, 17 Cranston St. (11/20/87)

MASSACHUSETTS, Suffolk County, Boston, Hoxie, Timothy, House, 135 Hillside St. (11/20/87)

MASSACHUSETTS, Suffolk County, West Roxbury, Westerly Burial Ground, Centre St. (11/20/87)

MASSACHUSETTS, Worcester County, Southbridge, Southbridge Town Hall, 41 Elm St. (11/20/87)

The properties below have been removed from the National Register of Historic Places effective as follows:

COLORADO, Rio Blanco County, Rangely vicinity, Whiskey Creek Trestle, W of Rangely (11/25/87)

INDIANA, Vanderburgh County, Evansville, Walnut Street School (Downtown Evansville MRA), Walnut & Ninth Sts. (11/13/87)

MINNESOTA, Olmstead County, Rochester, Chicago Great Western Railroad Company Depot, 19 Second St, SE (11/13/87)

MINNESOTA, Otter Tail County, Fergus Falls, Page, Henry G., House, 219 N. Whitford St. (11/13/87)

TENNESSEE, Loudon County, Loudon vicinity, Carmichael Inn, Off US 11 (11/25/87)

Multiple Resource Areas are identified by MRA  
Multiple Property Submissions are identified by MPS  
Thematic Resources are identified by TR  
NHL designates a National Historic Landmark



IN REPLY REFER TO:

# United States Department of the Interior

NATIONAL PARK SERVICE

P.O. BOX 37127

WASHINGTON, D.C. 20013-7127



DEC 11 1987

The Director of the National Park Service is pleased to inform you that the following properties have been entered in the National Register of Historic Places beginning November 29, 1987 and ending December 5, 1987. For further information call (202) 343-9552.

STATE, County, Vicinity, Property, Address, (Date Listed)

COLORADO, Denver County, Denver Neusteter Building, 720 Sixteenth St. (11/30/87)

CONNECTICUT, Litchfield County, Morris, Town Hall and District School No. 6, 12 South St. (11/30/87)

FLORIDA, Brevard County, Palm Bay, St. Joseph's Catholic Church, Miller St., NE (12/03/87)

FLORIDA, Pinellas County, Largo, Johnson, Louis, Building, 161 First St., SW (12/03/87)

GEORGIA, Bartow County, Adairsville, Adairsville Historic District, Roughly Main St. bounded by King & Elm Sts., & city Limits on S & W (12/04/87)

GEORGIA, Bulloch County, Register, Olliff, William W., Farm, New Hope Rd. (12/02/87)

ILLINOIS, Champaign County, Mahomet, Mahomet Graded School, Main St. (12/02/87)

ILLINOIS, Hancock County, Nauvoo, Reibold, William J., House, 950 White St. (12/02/87)

ILLINOIS, Lee County, Dixon, Illinois Central Stone Arch Railroad Bridges, W. First, W. Second, & W. Third Sts. between Monroe & College Aves. (12/02/87)

ILLINOIS, Madison County, Bethalto, Bethalto Village Hall, 124 Main St. (12/02/87)

IOWA, Marion-County, Pella, Van Asch, William, House—Huibert Debooy Commercial Room, 1105, 1107, & 1109 W. Washington St. (12/02/87)

LOUISIANA, Iberia Parish, New Iberia, Southern Pacific Railroad Depot, 402 W. Washington (11/30/87)

NEBRASKA, Adams County, Hastings, St. Mark's Episcopal Pro-Cathedral, Jct. of Fourth & Burlington (11/30/87)

NEBRASKA, Custer County, Broken Bow, Security State Bank Building, 403 S. Ninth St. (11/30/87)

NEBRASKA, Douglas County, Elkhorn, Lincoln Highway, CR 120 between One Hundred Eightieth & One Hundred Ninety First Sts. (12/01/87)

NEBRASKA, Gage County, Beatrice, Paddock Hotel, 105 N. Sixth St. (11/30/87)

NEW HAMPSHIRE, Rockingham County, Newington, Newington Center Historic District, 272--336, 305--353 Nimble Hill Rd. (11/30/87)

NORTH CAROLINA, Chatham County, Bonlee, Mount Vernon Springs Historic District (Chatham County MRA), SR 1134 & SR 1135 (12/03/87)

OHIO, Summit County, Tallmadge, Alling, Francis D., House, 323 East Ave. (11/30/87)

TEXAS, Travis County, Austin, State Lunatic Asylum, 4110 Guadalupe (12/04/87)



VIRGINIA, Loudoun County, Leesburg, Nichols, Edward, House, 330 W. Market St. (12/04/87)

WISCONSIN, Milwaukee County, Milwaukee, South First and Second Street Historic District, Roughly bounded by Menomonee River, Chicago & N. Western RR, Seeboth, S. First, Oregon, & S. Second Sts. (11/30/87)

The following properties were also entered in the National Register but were excluded from a previous notice:

MASSACHUSETTS, Barnstable County, Sandy Neck Cultural Resources District (Barnstable MRA) (11/13/87)

MASSACHUSETTS, Barnstable County, Barnstable, Baker, Benjamin, Jr., House (Barnstable MRA), 1579 Hyannis Rd. (11/10/87)

MASSACHUSETTS, Barnstable County, Barnstable, Centerville Historic District (Barnstable MRA), Main St. (11/10/87)

MASSACHUSETTS, Barnstable County, Barnstable, Cotuit Historic District (Barnstable MRA), Main St., Lowell & Ocean View Aves. bounded by Osterville Harbor, Nantucket Sound, & Popponessett Bay (11/10/87)

MASSACHUSETTS, Barnstable County, Barnstable, Craigville Historic District (Barnstable MRA), Centerville Harbor, Nantucket Sound, Red Lily Pond, and Lake Elizabeth (11/10/87)

MASSACHUSETTS, Barnstable County, Barnstable, Crocker, Ebenezer Jr., House (Barnstable MRA), 49 Putnam Ave. (11/10/87)

MASSACHUSETTS, Barnstable County, Barnstable, Hyannis Port Historic District (Barnstable MRA), Roughly bounded by Massachusetts Ave. & Edgehill Rd., Hyannis Ave., Hyannis Harbor, and Scudder Ave. (11/10/87)

MASSACHUSETTS, Barnstable County, Barnstable, Lovell, Capt. George, House (Barnstable MRA), 8 E. Bay Rd. (11/10/87)

MASSACHUSETTS, Barnstable County, Barnstable, Mill Way Historic District (Barnstable MRA), Mill Way Rd. (11/10/87)

MASSACHUSETTS, Barnstable County, Barnstable, Municipal Group Historic District (Barnstable MRA), Roughly bounded by Main, Municipal Bldgs., South, and Pearl Sts. (11/10/87)

MASSACHUSETTS, Barnstable County, Barnstable, Pleasant—School Street Historic District (Barnstable MRA), Roughly bounded by Main, School, South, and Pleasant Sts. (11/10/87)

MASSACHUSETTS, Barnstable County, Barnstable, Robbins, Joseph, House (Barnstable MRA), 12 Bay St. (11/10/87)

MASSACHUSETTS, Barnstable County, Barnstable, Santuit Historic District (Barnstable MRA), MA 28 (11/10/87)

MASSACHUSETTS, Barnstable County, Barnstable, Santuit Post Office (Barnstable MRA), Main St. (11/10/87)

MASSACHUSETTS, Barnstable County, Barnstable, West Barnstable Village—Meetinghouse Way Historic District (Barnstable MRA), Meetinghouse Way from County Rd. to Meetinghouse (11/10/87)

MASSACHUSETTS, Barnstable County, Barnstable, Wianno Historic District (Barnstable MRA), Roughly E. Bay Rd., Wianno and Sea View Aves. between Nantucket Sound and Crystal Lake (11/10/87)

PENNSYLVANIA, Bucks County, Langhorne (also in Bristol vicinity), Langhorne Historic District, Summit & Marshall Aves., Pine St., Richardson Ave., & Green St. (11/20/87)

Additional information has been accepted for the property below effective as follows:

ALABAMA, Mobile County, Mobile, Old Dauphin Way Historic District, Roughly bounded by Springhill Ave., Broad, Government, and Houston Sts. (12/03/87)

Multiple Resource Areas are identified by MRA

Multiple Property Submissions are identified by MPS

Thematic Resources are identified by TR

NHL designates a National Historic Landmark



# United States Department of the Interior



NATIONAL PARK SERVICE

P.O. BOX 37127

WASHINGTON, D.C. 20013-7127

IN REPLY REFER TO:

DEC 18 1987

The Director of the National Park Service is pleased to inform you that the following properties have been entered in the National Register of Historic Places beginning December 6, 1987 and ending December 12, 1987. For further information call (202) 343-9552.

STATE, County, Vicinity, Property, Address, (Date Listed)

COLORADO, Boulder County, Lafayette vicinity, Boulder Valley Grange No. 131, 3400 N. Ninety-fifth St. (12/07/87)

ILLINOIS, Mason County, Rockwell Mound, (12/10/87)

NEBRASKA, Adams County, Hastings, Clarke Hotel, 233 N. Hastings Ave. (12/07/87)

NEW JERSEY, Hudson County, Jersey City, Harsimus Cove Historic District, Roughly bounded by Grove Dr., Bay & First Sts., Jersey Ave., Second, & Coles Sts. (12/09/87)

NEW MEXICO, Colfax County, Springer, Colfax County Courthouse in Springer (County Courthouses of New Mexico TR), 614 Maxwell Ave. (12/07/87)

NEW MEXICO, De Baca County, Fort Sumner, De Baca County Courthouse (County Courthouses of New Mexico TR), 500 Blk. Ave. C (12/07/87)

NEW MEXICO, Guadalupe County, Santa Rosa, Guadalupe County Courthouse in Santa Rosa (County Courthouses of New Mexico TR), NW corner S. Fourth St. and Parker Ave. (12/07/87)

NEW MEXICO, Harding County, Mosquero, Harding County Courthouse (County Courthouses of New Mexico TR), Pine St. (12/07/87)

NEW MEXICO, Hidalgo County, Lordsburg, Hidalgo County Courthouse (County Courthouses of New Mexico TR), 300 S. Shakespeare St. (12/07/87)

NEW MEXICO, Lea County, Lovington, Lea County Courthouse (County Courthouses of New Mexico TR), 100 Blk. Main St. (12/07/87)

NEW MEXICO, Union County, Clayton, Union County Courthouse (County Courthouses of New Mexico TR), Court St. (12/07/87)

OHIO, Fayette County, Washington Court House, Smith, Edward, Jr., Farm, 2085 US 62 (12/09/87)

OHIO, Scioto County, Portsmouth, Bigelow United Methodist Church (Boneyfiddle MRA), 415 Washington St. (12/08/87)

OHIO, Scioto County, Portsmouth, Cunningham—Maier House (Boneyfiddle MRA), 506 Sixth St. (12/08/87)

OHIO, Scioto County, Portsmouth, Dole-Darrell House (Boneyfiddle MRA), 322 Market St. (12/08/87)

OHIO, Scioto County, Portsmouth, Elden House (Boneyfiddle MRA), 634 Fourth St. (12/08/87)

OHIO, Scioto County, Portsmouth, Evangelical United Church of Christ (Boneyfiddle MRA), 701 Fifth St. (12/08/87)

OHIO, Scioto County, Portsmouth, Gharky, George H., House (Boneyfiddle MRA), 638 Fourth St. (12/08/87)

OHIO, Scioto County, Portsmouth, Labold House and Gardens (Boneyfiddle MRA), 633 Fourth St. (12/08/87)

OHIO, Scioto County, Portsmouth, Marsh, Joseph, House (Boneyfiddle MRA), 701 Market St. (12/08/87)

OHIO, Scioto County, Portsmouth, Newman, William, House (Boneyfiddle MRA), 716 Second St.  
(12/08/87)  
OHIO, Scioto County, Portsmouth, Odd Fellows Hall (Boneyfiddle MRA), 500—506 Court St. (12/08/87)  
OHIO, Scioto County, Portsmouth, Portsmouth Fire Department No. 1 (Boneyfiddle MRA), 642 Seventh  
St. (12/08/87)  
OHIO, Scioto County, Portsmouth, Portsmouth Foundry and Machine Works (Boneyfiddle MRA), 401  
Third St. (12/08/87)  
OHIO, Scioto County, Portsmouth, Purdum—Tracy House (Boneyfiddle MRA), 626 Fourth St. (12/08/87)  
OHIO, Scioto County, Portsmouth, Reed, Joseph G., Company (Boneyfiddle MRA), 700 Second St.  
(12/08/87)  
OHIO, Scioto County, Portsmouth, Scioto County Courthouse (Boneyfiddle MRA), Bounded by Seventh,  
Court, Sixth, & Washington Sts. (12/08/87)  
OHIO, Scioto County, Portsmouth, Steindam House (Boneyfiddle MRA), 725 Court St. (12/08/87)  
OHIO, Scioto County, Portsmouth, Streich Apartments (Boneyfiddle MRA), 716--722 Washington St.  
(12/08/87)

RHODE ISLAND, Kent County, Moosup River Site (RI-1153) (12/10/87)  
RHODE ISLAND, Washington County, Potter Pond Archaeological District (Indian Use of the Salt Pond  
Region between ca. 4000 B.P. and ca. 1750 A.D. MPS) (12/10/87)

TEXAS, Travis County, Austin, Reuter, Louis and Mathilde, House, 806 Rosedale Terrace (12/07/87)

WISCONSIN, Vernon County, Viola Rockshelter (47 Ve 640) (12/10/87)  
WISCONSIN, Waupaca County, Iola, Wipf, J. & C., Mills, 280 N. Main St. (12/08/87)

The following properties were also entered in the National Register but were excluded from a previous notice:

INDIANA, Monroe County, Bloomington, Princess Theatre Building (Boundary Decrease), 206 N. Walnut  
St. (11/13/87)

The properties below have been removed from the National Register effective as follows:

MINNESOTA, Blue Earth County, Mankato, Jefferson, Adam, House (Blue Earth MRA), Cleveland St.  
(11/30/87)  
MINNESOTA, Meeker County, Dassel, West End Elevator, Fourth St. and Atlantic Ave. (11/30/87)  
MINNESOTA, Steele County, Owatonna, Steele County Courthouse, 139 E. Main St. (11/30/87)

Multiple Resource Areas are identified by MRA  
Multiple Property Submissions are identified by MPS  
Thematic Resources are identified by TR  
NHL designates a National Historic Landmark



IN REPLY REFER TO:

# United States Department of the Interior

NATIONAL PARK SERVICE  
P.O. BOX 37127  
WASHINGTON, D.C. 20013-7127



DEC 24 1987

The Director of the National Park Service is pleased to inform you that the following properties have been entered in the National Register of Historic Places beginning December 13, 1987 and ending December 19, 1987. For further information call (202) 343-9552.

STATE, County, Vicinity, Property, Address, (Date Listed)

- CONNECTICUT, Fairfield County, Norwalk, Norwalk Green Historic District, Roughly bounded by Smith & Park Sts., Boston Post Rd., East, & Morgan Aves. (12/14/87)  
CONNECTICUT, Litchfield County, Canaan, Music Mountain, Music Mountain Rd. (12/18/87)  
CONNECTICUT, New Haven County, Guilford, Meeting House Hill Historic District, Roughly bounded by Long Hill, Great Hill, & Ledge Hill Rds. (12/14/87)
- FLORIDA, Collier County, Naples, Naples Historic District, Roughly bounded by Ninth Ave. S, Third St., Thirteenth Ave. S, & Gulf of Mexico (12/17/87)  
FLORIDA, Leon County, Tallahassee, Brevard, Caroline, Grammar School, 727 S. Calhoun St. (12/17/87)
- GEORGIA, Greene County, Greensboro, Baber, Dr. Calvin M., House (Greensboro MRA), Penfield Rd. (12/17/87)
- KANSAS, Marion County, Lincolnvillle, Bethel School, County Rd. (12/17/87)
- LOUISIANA, Catahoula Parish, Jonesville vicinity, Marengo Plantation House, US 84, 6 mi. W of Jonesville (12/14/87)  
LOUISIANA, West Baton Rouge Parish, Port Allen vicinity, Poplar Grove Plantation House, 3142 N. River Rd. (12/14/87)
- MASSACHUSETTS, Middlesex County, Cambridge, Harvard Square Historic District (Cambridge MRA), Roughly bounded by Harvard, Massachusetts Ave., Mt. Auburn, Winthrop, Bennett, Story, & Church Sts. (12/14/87)
- MICHIGAN, Jackson County, Jackson, Wilcox, Andrew, House, 231 E. High St. (12/14/87)  
MICHIGAN, Lapeer County, Dryden vicinity, Day, John W., House, 4985 Dryden Rd. (12/17/87)  
MICHIGAN, Ottawa County, Spring Lake, Bilz, Aloys, House, 107 S. Division St. (12/14/87)
- MINNESOTA, Jackson County, Jackson, Jackson Commercial Historic District, Second St. between Sheridan & White Sts. (12/17/87)
- NEW YORK, Albany County, Albany, Buildings at 744, 746, 748, 750 Broadway, 744-750 Broadway (12/17/87)  
NEW YORK, Columbia County, New Forge, House at New Forge, 128 New Forge Rd. (12/14/87)
- OHIO, Gallia County, Rio Grande, Wood Old Homestead, 1253 Jackson Pike (12/14/87)  
OHIO, Pickaway County, Circleville, Walling, Ansel T., House, 146 W. Union St. (12/14/87)  
OHIO, Richland County, Shiloh, Ferrell, Silas, House, 25 E. Main St. (12/14/87)

VIRGINIA, James City County, Toana vicinity, Windsor Castle, 1812 Forge Rd. (12/14/87)

The following properties were also entered in the National Register but were excluded from a previous notice:

ALABAMA, Lawrence County, Courtland, McMahon, John, House, Jct. South Lane & Jefferson St. (12/11/87)

CONNECTICUT, Fairfield County, Bridgeport Connecticut Railway and Lighting Company Car Barn (Downtown Bridgeport MRA), 55 Congress St. (12/03/87)

CONNECTICUT, New London County, New London, Williams Memorial Park Historic District, Roughly bounded by Hempstead & Broad Sts., Williams Memorial Pkwy., & Mercer (12/03/87)

FLORIDA, Santa Rosa County, Bagdad, Bagdad Village Historic District, Roughly bounded by Main, Water & Oak Sts., Cobb & Woodville Rds., Cemetery, Pooley, & School Sts. (12/08/87)

NEW HAMPSHIRE, Hillsborough County, Manchester, Straw, William Parker, House, 282 N. River Rd. (12/08/87)

NEW HAMPSHIRE, Rockingham County, Epping, Prescott, Benjamin Franklin, House, Prescott Rd. (12/03/87)

NEW MEXICO, Valencia County, Los Ojuelos (The Springs) (12/10/87)

Additional information has been accepted for the properties below effective as follows:

OKLAHOMA, Osage County, Pawhuska, Pawhuska (Downtown) Historic District, Roughly bounded by Grand View Ave., E. Eighth St., Leahy Ave., and E. Fifth St. (12/18/87)

TENNESSEE, Maury County, Columbia, Columbia West End Historic District, Roughly along W. Seventh St. between Frierson St. and the Seaboard System Railroad (12/14/87)

Multiple Resource Areas are identified by MRA  
Multiple Property Submissions are identified by MPS  
Thematic Resources are identified by TR  
NHL designates a National Historic Landmark



IN REPLY REFER TO:

# United States Department of the Interior

NATIONAL PARK SERVICE

P.O. BOX 37127

WASHINGTON, D.C. 20013-7127



DEC 31 1987

The Director of the National Park Service is pleased to inform you that the following properties have been entered in the National Register of Historic Places beginning December 20, 1987 and ending December 26, 1987. For further information call (202) 343-9552.

STATE, County, Vicinity, Property, Address, (Date Listed) —

ARKANSAS, Prairie County, Hazen, Rock Island Depot, US 70 (12/22/87)

CONNECTICUT, Tolland County, Mansfield, Mansfield Training School and Hospital, Jct. of CT 32 & CT 44 (12/22/87)

FLORIDA, Alachua County, Newberry, Newberry Historic District, Roughly bounded by NW Second Ave., NW Second St., SW Second St., Lucile St., & NW Ninth St. (12/24/87)

FLORIDA, Collier County, Naples vicinity, Keewaydin Club, N end of Key Island (12/22/87)

FLORIDA, Florida County, DeLand, Downtown Deland Historic District, Roughly bounded by Florida & Rich Aves., Woodland Blvd., & Howry Ave. (12/23/87)

GEORGIA, Chattooga County, Georgia Site No. 9 CG 43 (12/20/87)

GEORGIA, Cobb County, Clarkdale, Clarkdale Historic District, Powder Springs-Austell Rd. (12/23/87)

MINNESOTA, Ramsey County, St. Paul, St. Paul, Minneapolis, & Manitoba Railway Company Shops Historic District, Jackson St. and Pennsylvania Ave. (12/21/87)

MISSOURI, Atchison County, Rock Port, Atchison County Memorial Building, 417 S. Main St. (12/22/87)

MISSOURI, Howard County, Fayette, Wright, Dr. Uriel S., Office, 120 Church St. (12/22/87)

MISSOURI, Pike County, Louisiana, Stark, Gov. Lloyd Crow, House and Carriage House, 1401 Georgia St. (12/21/87)

MONTANA, Gallatin County, Bozeman, Dokken--Nelson Funeral Home (Bozeman MRA), 113 S. Willson (12/21/87)

MONTANA, Gallatin County, Bozeman, First Presbyterian Church (Bozeman MRA), 26 W. Babcock (12/21/87)

MONTANA, Gallatin County, Bozeman, Gallatin County Courthouse (Bozeman MRA), 301 W. Main (12/21/87)

MONTANA, Gallatin County, Bozeman, Main Street Historic District (Bozeman MRA), 100 blk. W. Main--300 blk. E. Main (12/21/87)

MONTANA, Gallatin County, Bozeman, South Tracy--South Black Historic District (Bozeman MRA), 200--600 blks. of S. Tracy & S. Black Aves. (12/21/87)

NEVADA, Clark County, Las Vegas, Railroad Cottage Historic District (Properties Associated with the San Pedro, Los Angeles, and Salt Lake Railroad TR), 601--629 S. Casino Center (12/22/87)

NEW JERSEY, Bergen County, Waldwick, Erie Railroad Signal Tower, Waldwick Yard, NE end of Bohnert Pl., W side of RR Tracks (12/23/87)

OHIO, Montgomery County, Oakwood, Long-Romspert House, 1947 Far Hills Ave. (12/21/87)  
OHIO, Stark County, Alliance, Earley-Hartzell House, 840 N. Park Ave. (12/21/87)

TEXAS, Taylor County, Abilene, Swenson, William and Shirley, House, 1726 Swenson Ave. (12/22/87)

ADDRESS CHANGE: The addresses of the following have been changed as requested by the State.  
The new addresses should read as follows:

KANSAS, Shawnee County, Topeka, Menninger Clinic Building, 3535 W. Sixth (12/21/87)

MICHIGAN, Muskegon County, Muskegon, USS Silversides, Naval Reserve Center, Fulton and Bluff Sts.  
(12/22/87) NHL

Multiple Resource Areas are identified by MRA  
Multiple Property Submissions are identified by MPS  
Thematic Resources are identified by TR  
NHL designates a National Historic Landmark