







NEPA Project Status for the Rock Springs Field Office

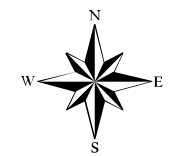
Legend

-  Proposed Wind Energy Projects
-  Proposed Transmission Lines
-  Drilling Projects
-  Continental Peak Allotment
-  Jack Morrow Hills CAP

Scale = 1:980,000
15.5 Miles per inch



Last Revised
4/17/2009



U.S. DEPARTMENT OF THE INTERIOR
Bureau of Land Management
Rock Springs Field Office
280 Highway 191 North
Rock Springs, Wyoming 82901
(307) 352 - 0256



No warranty is made by the Bureau of Land Management as to the accuracy, reliability, or completeness of these data for individual or aggregate use with other data. Original data were compiled from various sources. This information may not meet National Map Accuracy Standards. This product was developed through digital means and may be updated without notice.

