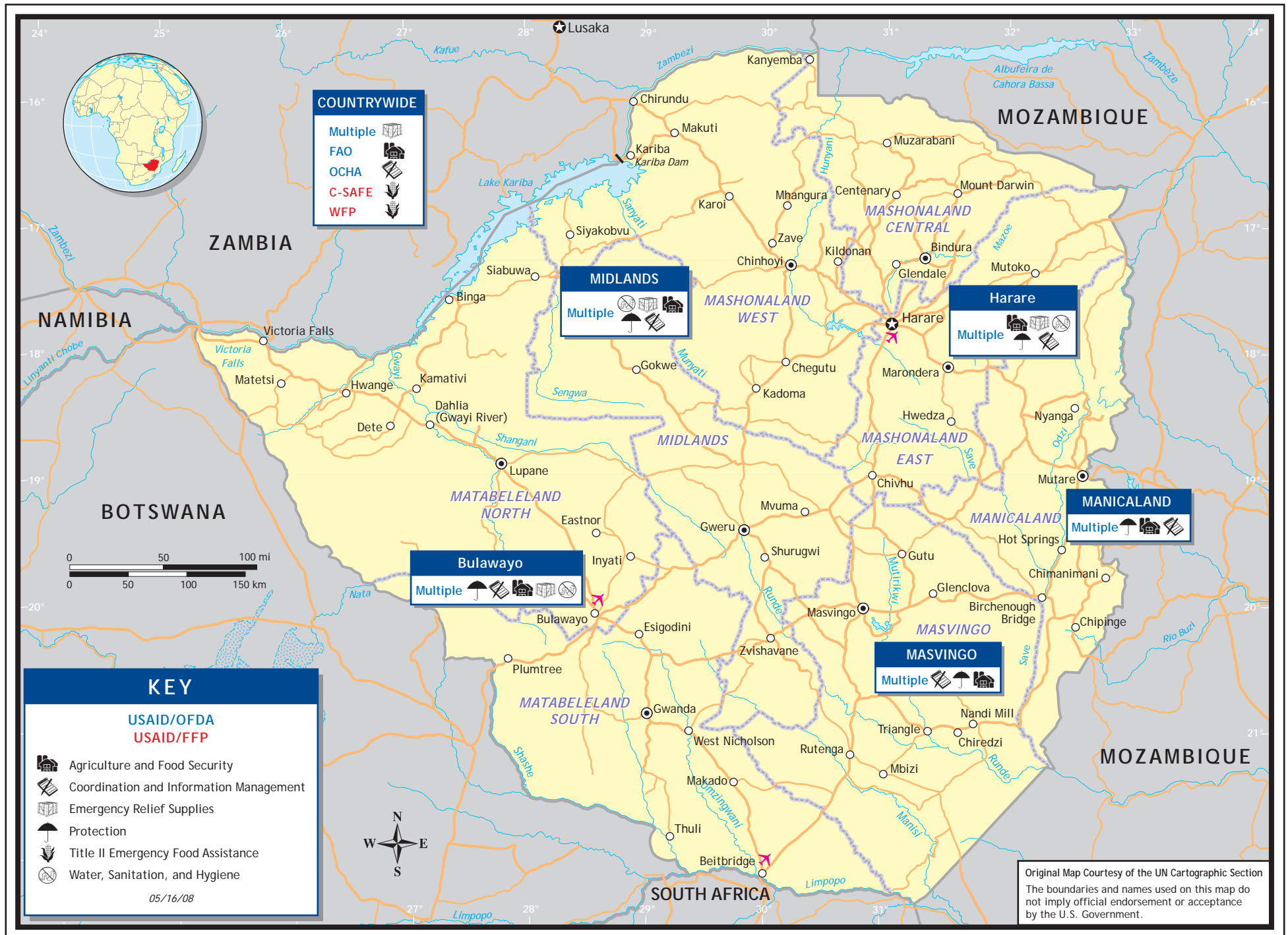







# USG HUMANITARIAN ASSISTANCE TO ZIMBABWE



**COUNTRYWIDE**

- Multiple 
- FAO 
- OCHA 
- C-SAFE 
- WFP 

**MIDLANDS**

- Multiple 
- 
- 
- 

**Harare**

- Multiple 
- 
- 
- 

**Bulawayo**

- Multiple 
- 
- 
- 

**MANICALAND**







- Multiple 
- 
- 
- 

**MASVINGO**

- Multiple 
- 
- 
- 

**KEY**

**USAID/OFDA**  
**USAID/FFP**

-  Agriculture and Food Security
-  Coordination and Information Management
-  Emergency Relief Supplies
-  Protection
-  Title II Emergency Food Assistance
-  Water, Sanitation, and Hygiene

05/16/08

Original Map Courtesy of the UN Cartographic Section  
The boundaries and names used on this map do not imply official endorsement or acceptance by the U.S. Government.