



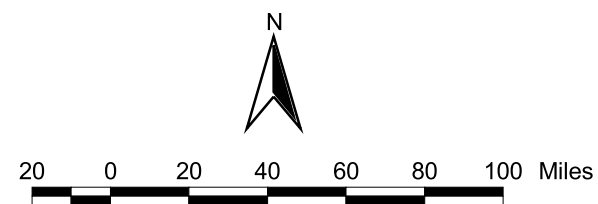


Natural Regions

-  Blackland Prairies
-  Edwards Plateau
-  Gulf Coast Prairies & Marshes
-  Llano Uplift
-  Oak Woodlands & Prairies
-  Piney Woods
-  Trans Pecos

-  Significant Streams
-  Streams
-  Longhorn Pipeline
-  County Lines



**Figure 4-15. Major Surface Water Crossings and Natural Regions Along Pipeline**

Source: TPWD 1978.