











-  Longhorn Pipeline
-  Storet Stations
-  Watersheds
-  Streams and Rivers
-  County Boundaries
-  Crossing Numbers
-  Section 303d Impaired Stream Segments
-  Artesian Zone
-  Drainage Area
-  Recharge Zone

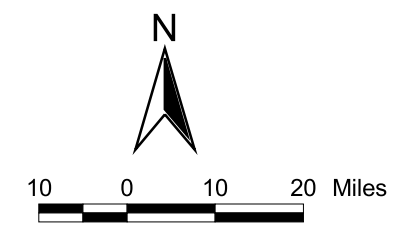
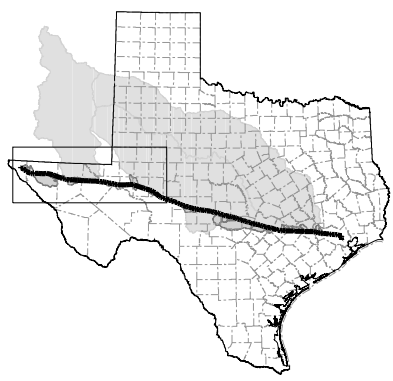


Figure 4-14b. Hydrography with STORET Stations

Source Data: Texas Natural Resource Conservation Commission, Environmental Protection Agency, United States Geological Survey