

Vision to Action with the COE and EPA Brownfields Program



What is a Brownfield?

“Brownfields are real property, the expansion, redevelopment, or reuse of which may be complicated by the presence or potential presence of a hazardous substance, contaminant or pollutant.”



Purpose of the COE and EPA Memorandum of Understanding

**“...cooperation... in support of
community-based Brownfields
effort that involve the
identification, remediation
restoration and sustainable reuse
of brownfields and related
actions.”**



Vision to Action



**An interactive
tool developed
for EPA to help
communities
maintain
momentum and
focus
for the
sustainable
redevelopment of
Brownfields**



Local Pilot Sessions held June 2006



What is the Vision to Action Tool?

INDIVIDUAL IDEAS

become **COMMON THEMES**

that lead to **DEDICATED ACTION**

by individuals and community leaders



An Innovative Approach to Sustainable Redevelopment

- You “see” what each other wants
- Don’t need to rely on consensus
- Inspires hope and grassroots action
- Leads to synergistic connections

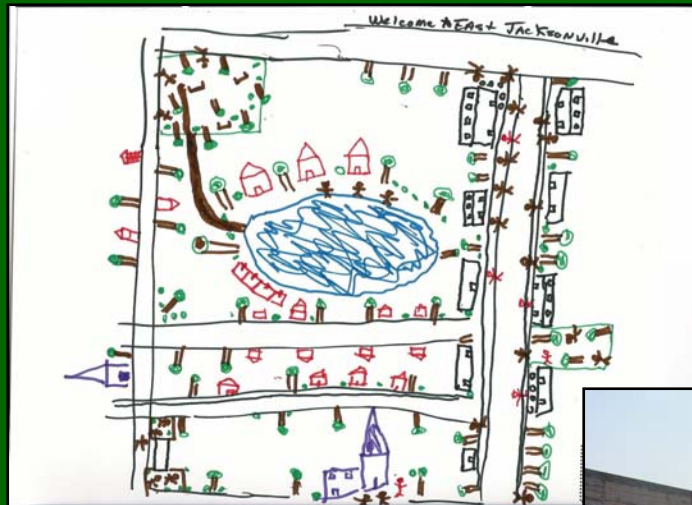


How it works

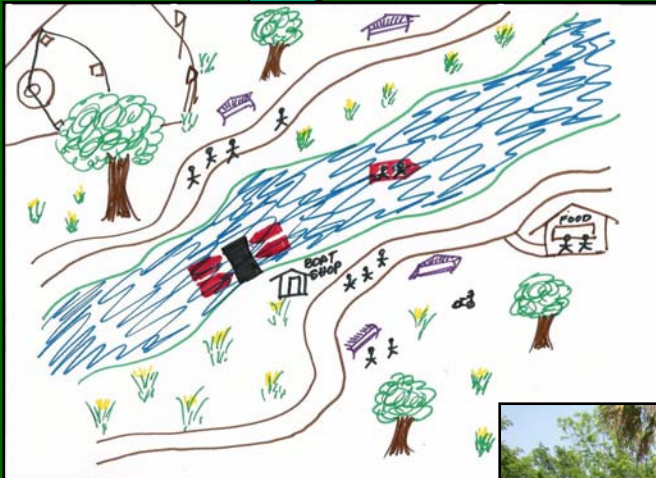
- **Draw your vision**
- **Share and Connect**
- **“Multi-vision Integration”**




East Side / Deer Creek





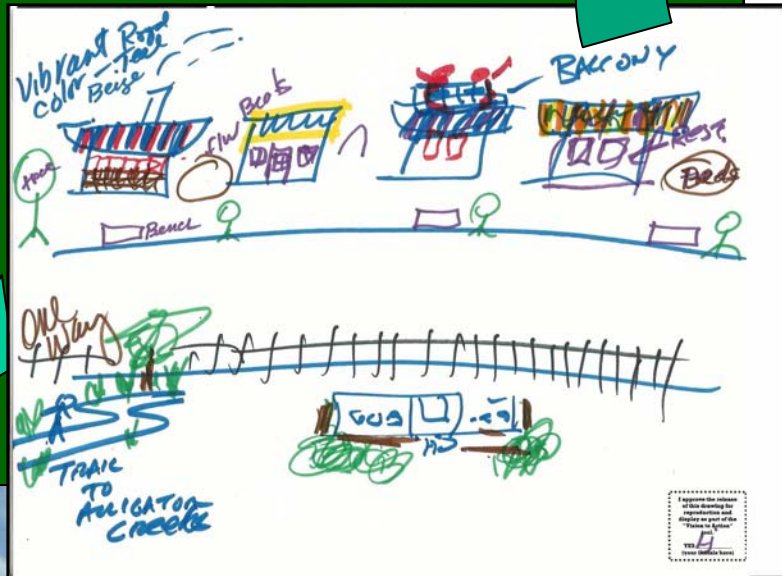
No. Riverside/ McCoys Creek



Springfield / Hogan's Creek



Starke Florida



“Multi-Vision Integration Tool” Created by Jim Waddell, CESAD



Vision to Action with the COE and EPA Brownfields Program

For Additional Information

Contact:

James M. Waddell

U. S. Army Corps of Engineers

60 Forsyth Street, SW

Atlanta, GA 30303

404-562-5270

