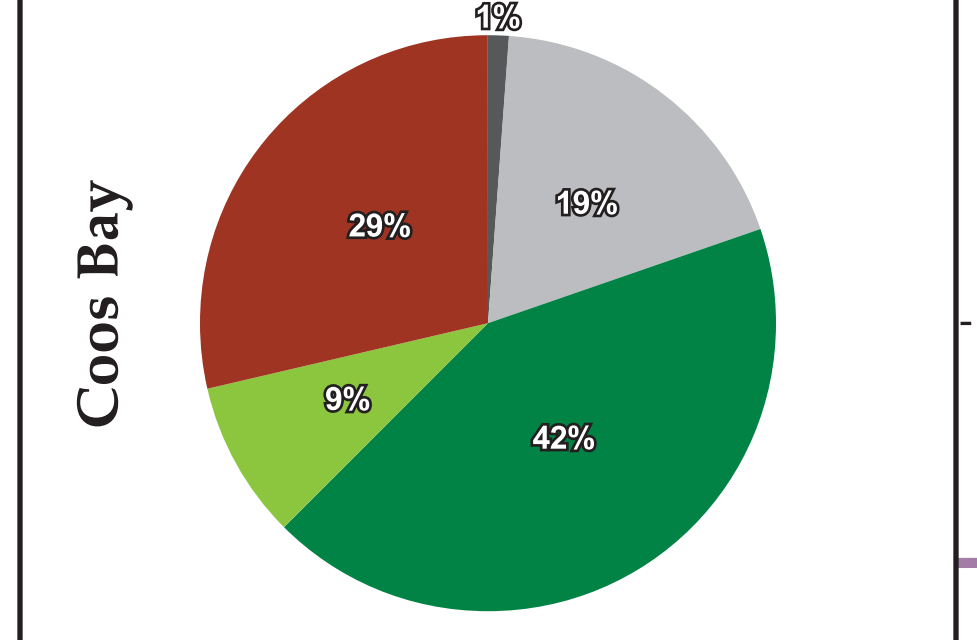
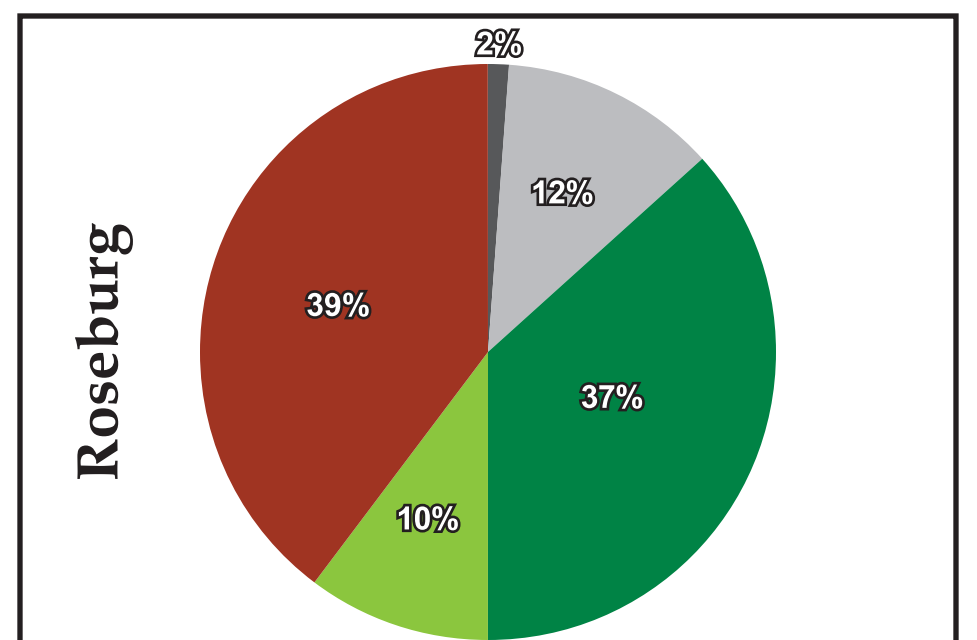
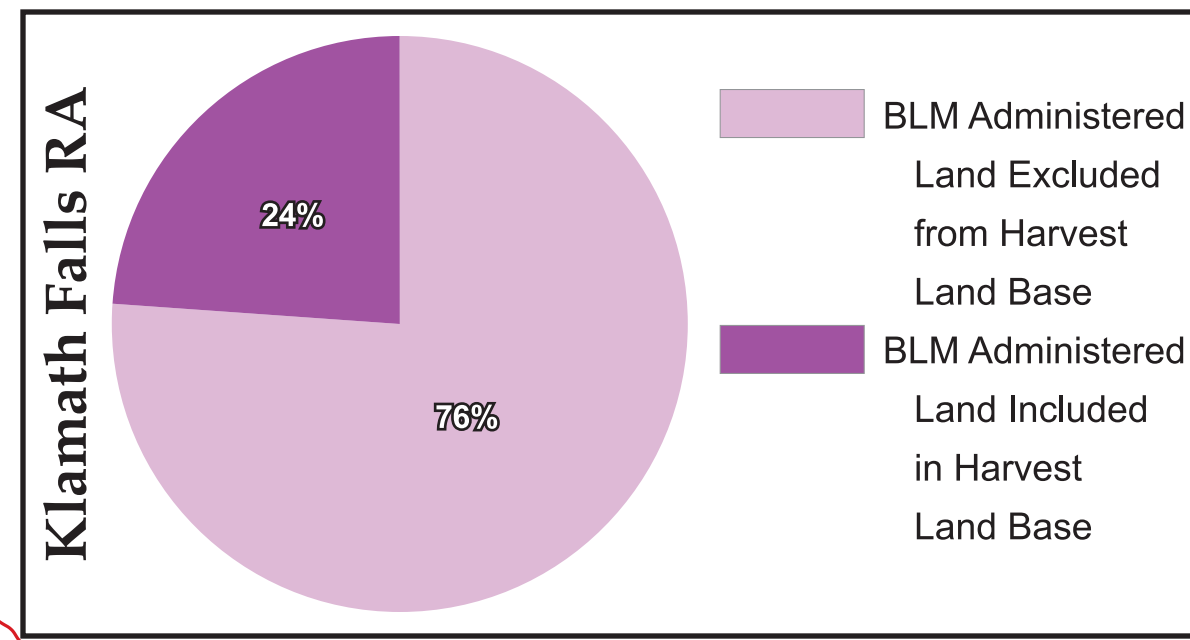
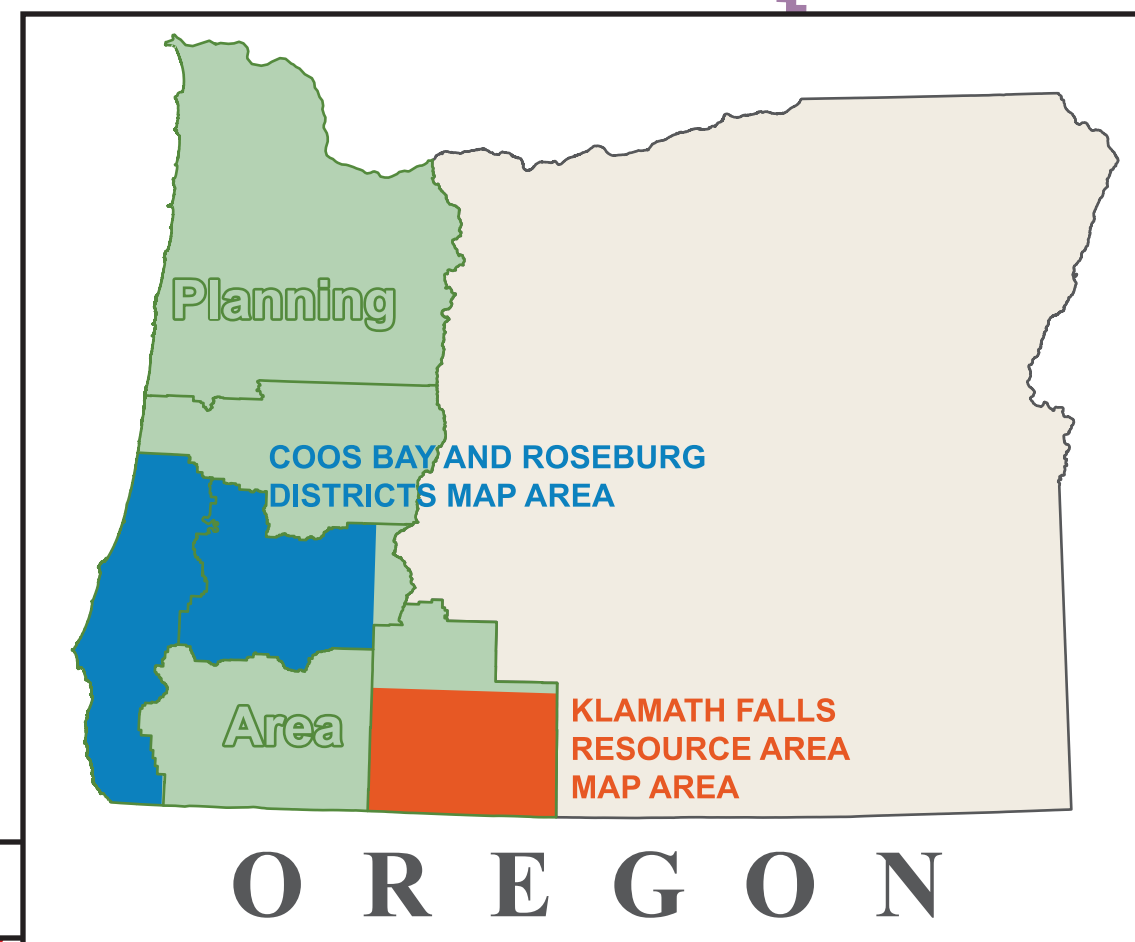
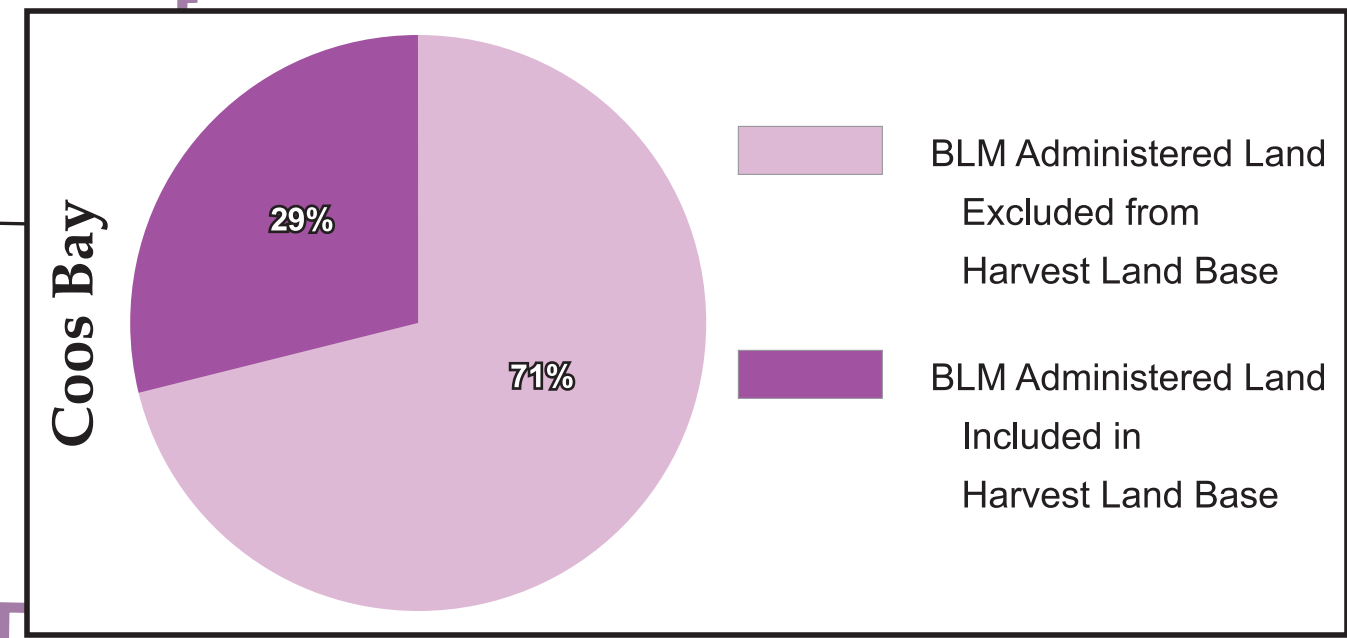
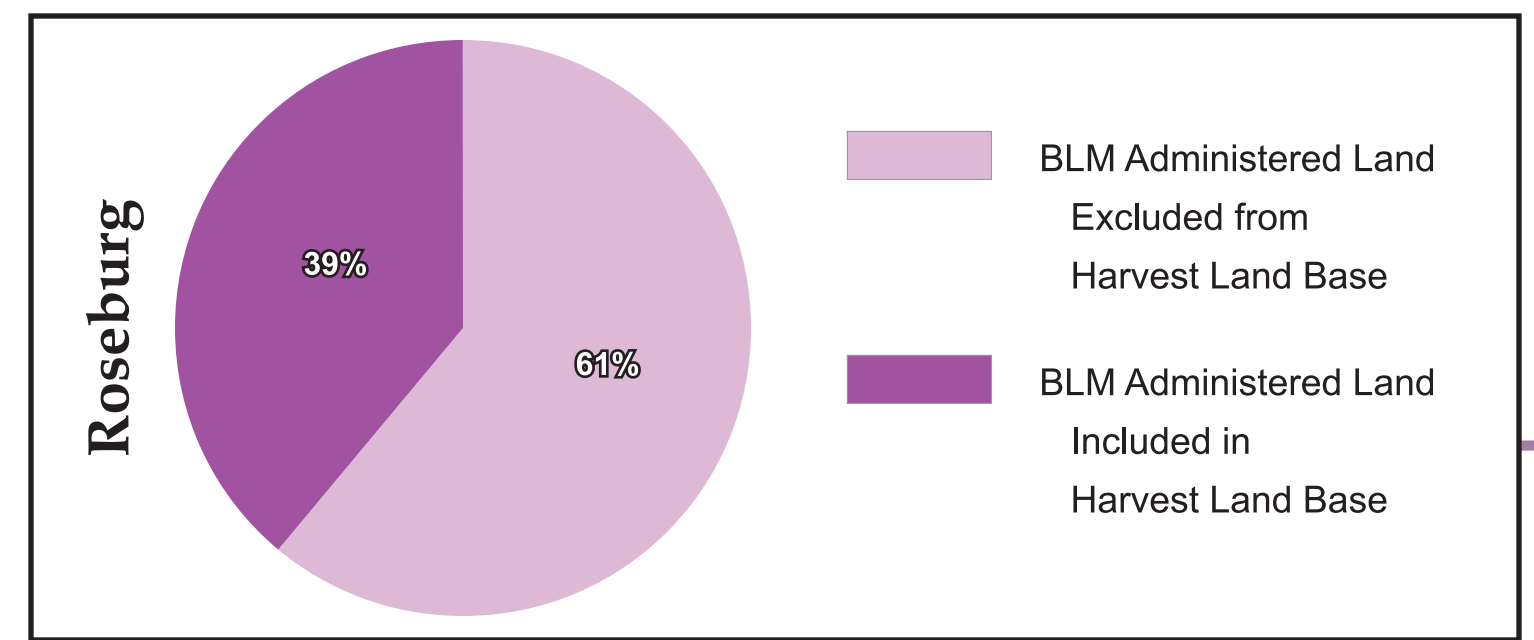
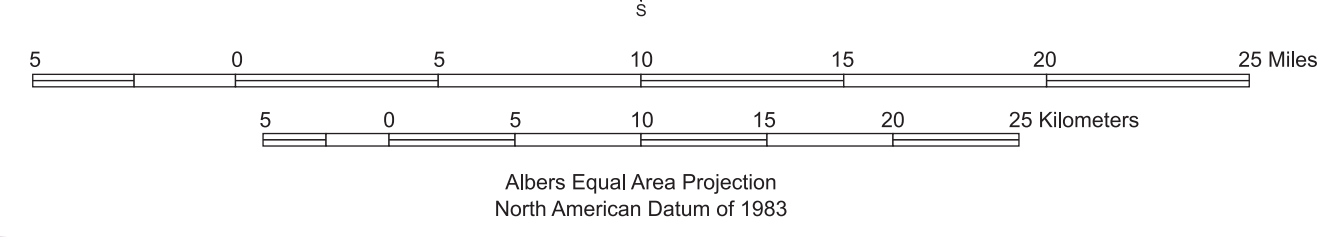


MAP 2-20C
 Western Oregon Plan Revisions
 Coos Bay and Roseburg Districts
 Klamath Falls Resource Area
 Alternative 1
 Land Use Allocations

Source: Bureau of Land Management Corporate Data revised for WOPR Analysis. No warranty is made by the Bureau of Land Management as to the accuracy, reliability, or completeness of these data for individual or aggregate use with other data.



- Legend**
- Land Use Allocations
 - National Land Conservation System
 - Administratively Withdrawn*
 - Late-Successional Management Area
 - Riparian Management Area
 - Timber Management Area
 - BLM Office
 - BLM Administrative Boundary
 - Wild and Scenic River
 - Eligible Wild and Scenic River

