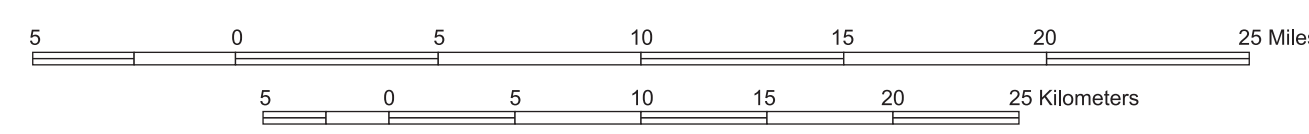
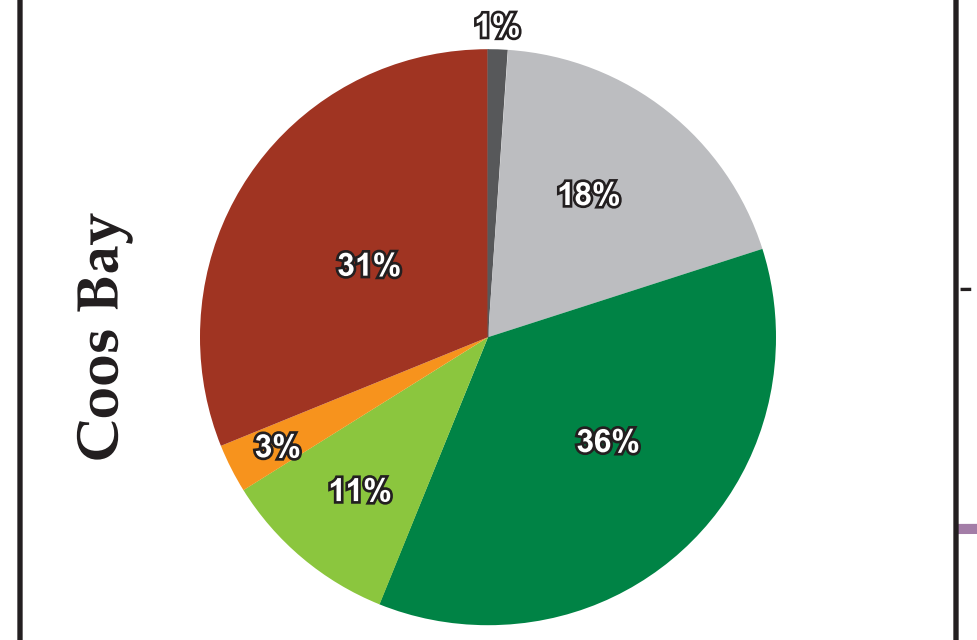
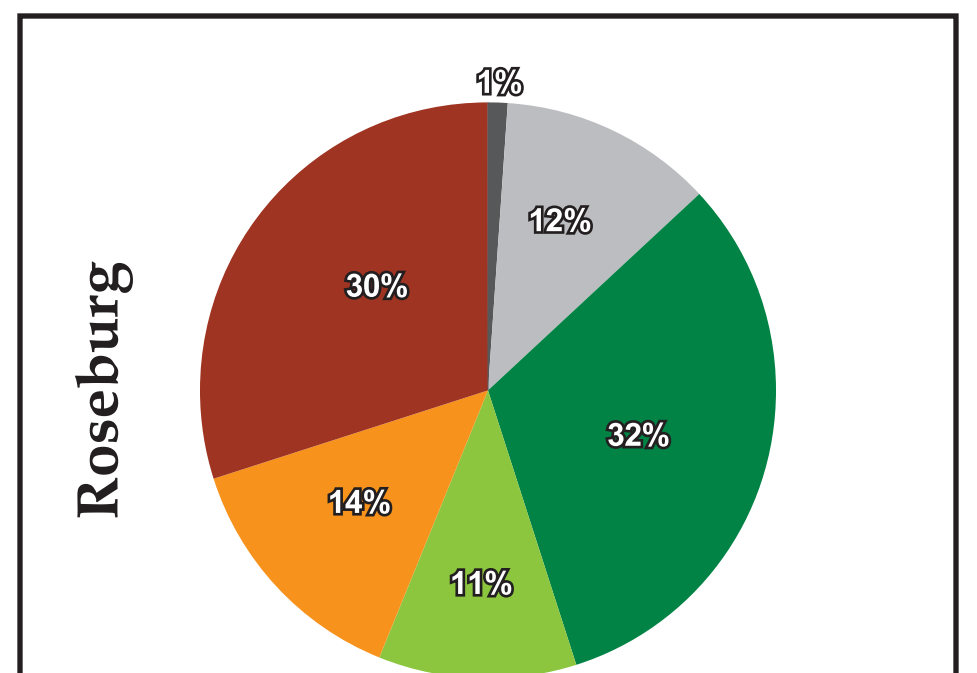
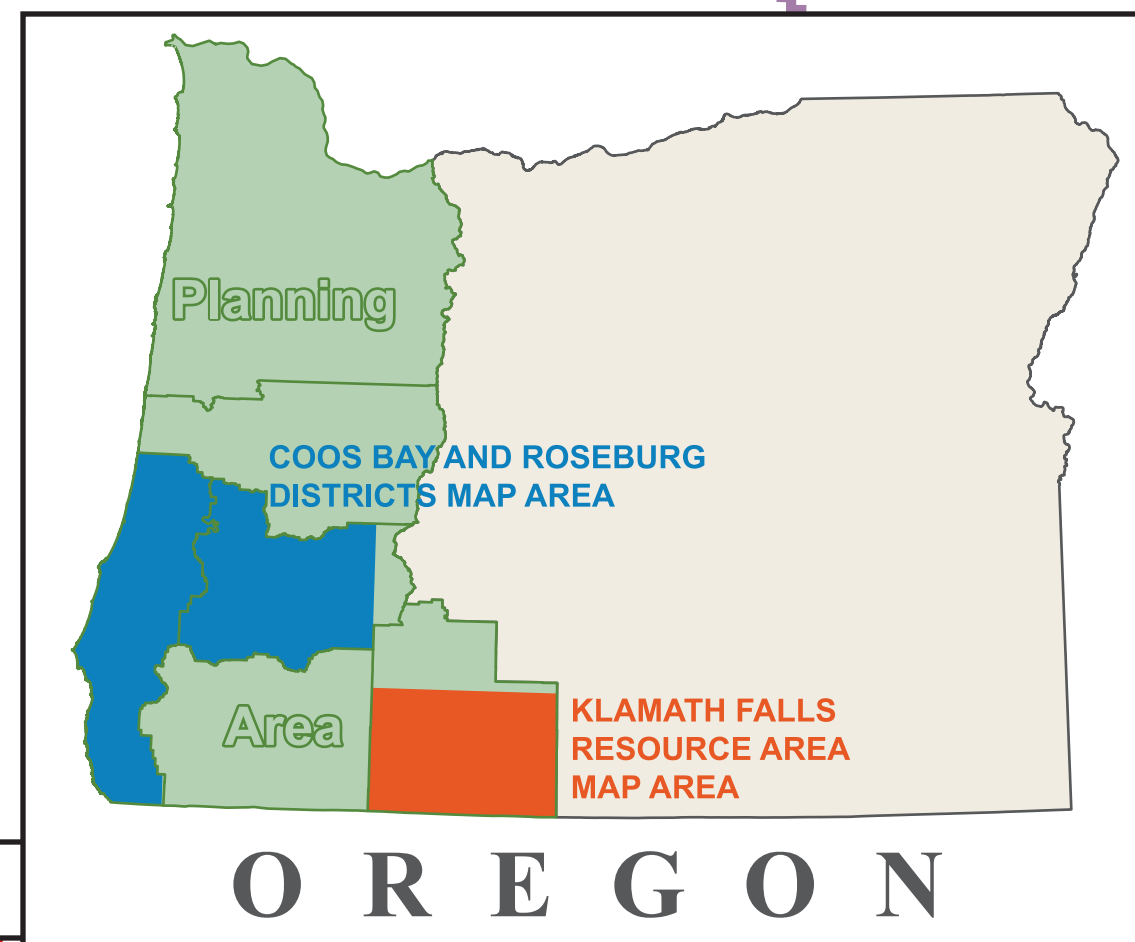
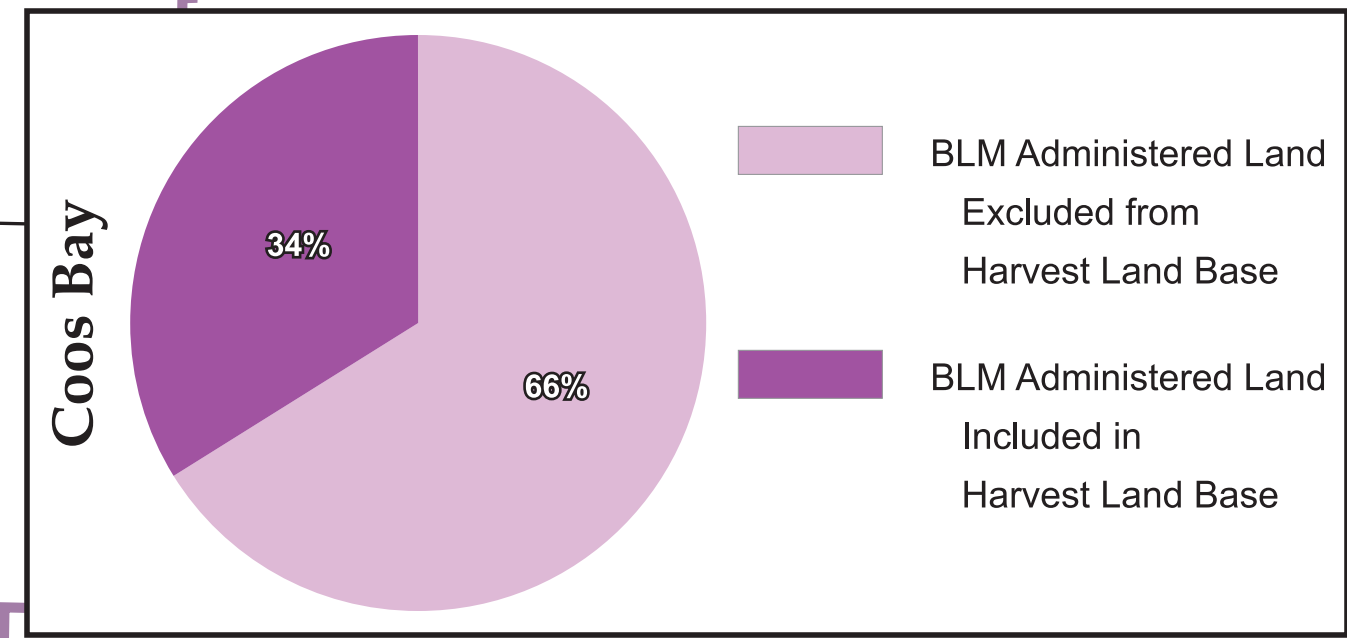
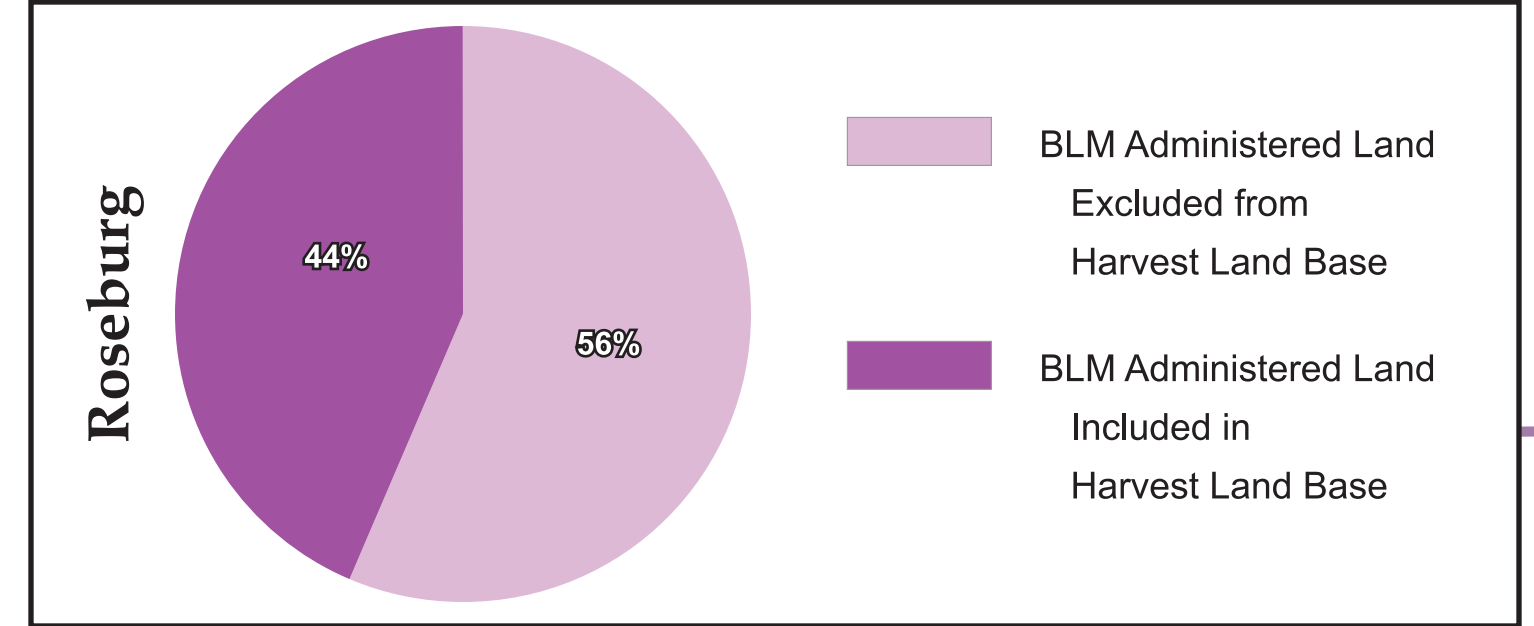


MAP 2-2C
Western Oregon Plan Revisions
Coos Bay and Roseburg Districts
Klamath Falls Resource Area
Proposed Resource
Management Plan
Land Use Allocations

Source: Bureau of Land Management Corporate Data revised for WOPR Analysis. No warranty is made by the Bureau of Land Management as to the accuracy, reliability, or completeness of these data for individual or aggregate use with other data.



Albers Equal Area Projection
North American Datum of 1983



- Legend**
- Land Use Allocations
 - National Land Conservation System
 - Administratively Withdrawn
 - Late-Successional Management Area
 - Riparian Management Area
 - Deferred Harvest Timber Management Area
 - Uneven Aged Timber Management Area
 - Timber Management Area
 - Eastside Forest Management Area
 - BLM Office
 - BLM Administrative Boundary
 - Wild and Scenic River
 - Eligible Wild and Scenic River

