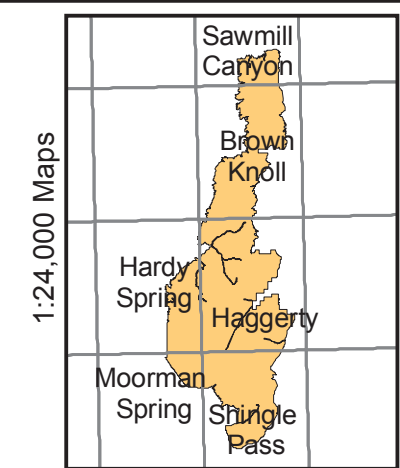
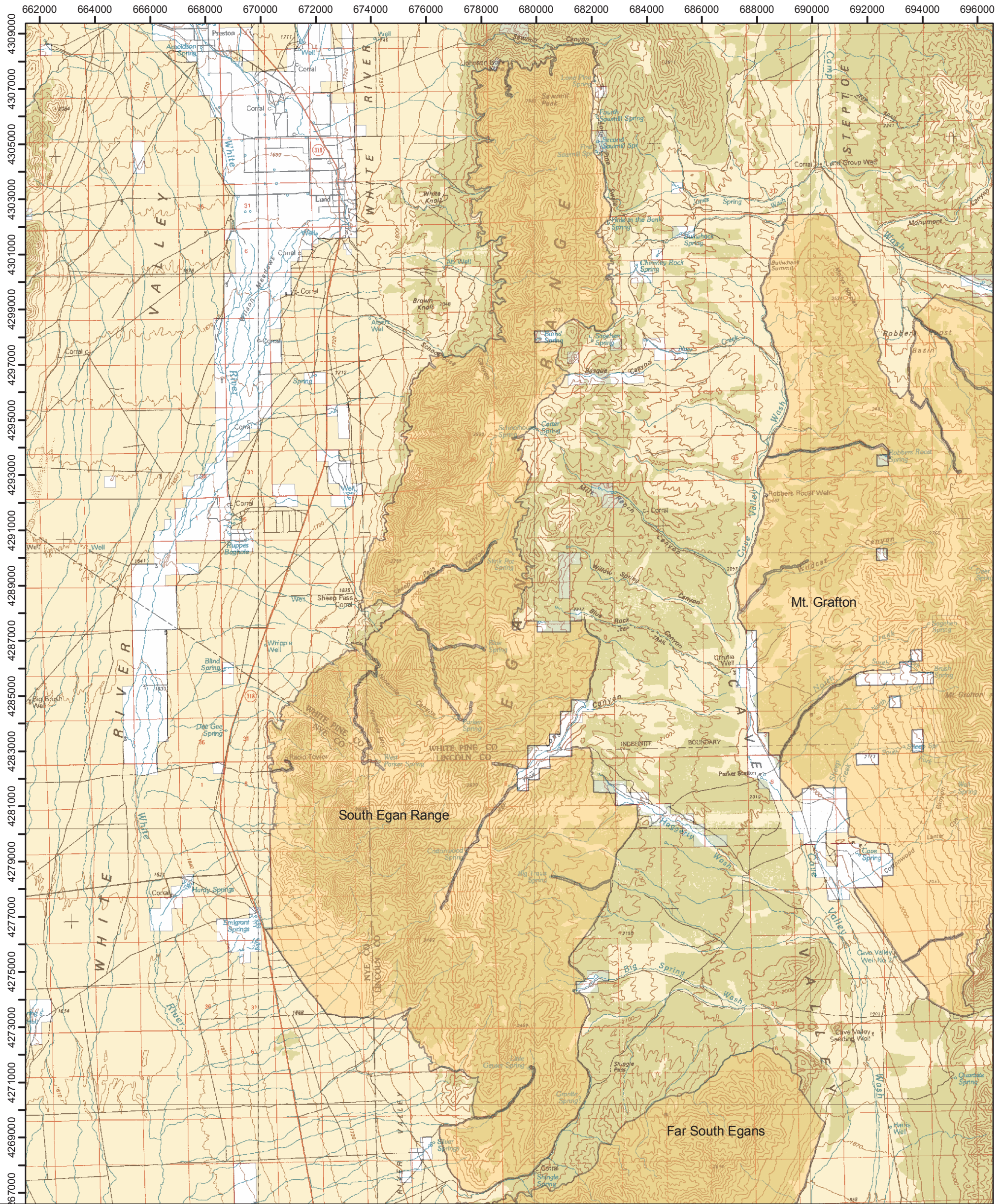
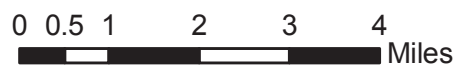




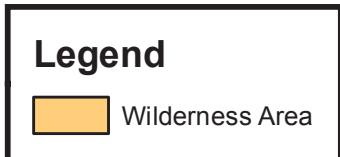
# South Egan Range Wilderness Area



1:100,000 Maps:  
Garrison & Duckwater

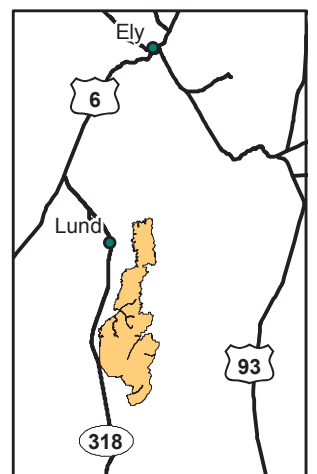


1:135,000



No Warranty is made by the Bureau of Land Management as to the accuracy, reliability, or completeness of these data for individual use or aggregate use with other data.

Ely BLM Field Office  
For more information call:  
(775) 289-1800







# FACT Sheet

BUREAU OF LAND MANAGEMENT

ELY FIELD OFFICE (Tel: 775-289-1800)  
HC Box 33500, Ely, Nevada 89301-9408

## South Egan Range Wilderness Area

67,214 acres

Elevation 5,000 – 9,616 ft

### Location

The South Egan Range Wilderness Area is located in the Egan Range in White Pine, Lincoln and Nye Counties approximately 2 miles west of Lund, Nevada.



### Getting There

Access to the South Egan Range Wilderness Area from Ely is via federal highway 6 southbound approximately 20 miles to state route 318. State Route 318 parallels the western boundary of the WSA.

### Area Description

The South Egan Range Wilderness Area is a striking and rugged mountain spine running nearly the entire length of the White River Valley. Spectacular vistas give a sense of exhilaration as the landscape falls away dramatically to the valley floor, 4,000 feet below. Numerous riparian areas and pockets of quaking aspen serve to attract an abundant variety of wildlife species which include mule deer, elk, and a variety of upland game birds.



### Additional Information

Signs indicating “Wilderness” and “Closed Road” or “Closed Route” are placed at various intervals. Vehicles can be parked outside the wilderness boundary.

Mechanized and motorized vehicles are **NOT PERMITTED** in a wilderness area.

Hunting, fishing, and trapping are allowed under state and local laws. Pets are allowed, but please keep your pets under control at all times. Horses are permitted, however you may need to carry feed. Removal, disturbance, or attempting to remove archaeological materials is a felony. Selling, receiving, purchasing, transporting, exchanging or offering to do so is prohibited by law.

Camping is permitted, limited to 14 days. After 14 days campers must relocate at least 25 miles from

previous site (*interim policy, until Wilderness planning is completed*). Gathering wood for campfires, when permitted, is limited to dead and down material. Live vegetation cannot be cut.

Please help preserve Nevada’s fragile environments, park your vehicle or set up camp in previously used sites, minimize impacts by practicing Leave No Trace ethics.

Contact Ely Bureau of Land Management Field Office for current weather, road conditions, and hazards.

### Maps

USGS 7.5 Quadrangle Maps:

Sawmill Canyon

Brown Knoll

Haggerty

Hardy Spring

Moorman Spring Shingle Pass

BLM 1:100,000 Maps:

Garrison & Duckwater

### Contact Info:

Ely BLM Field Office

Phone: 775-289-1800

[www.nv.blm.gov/Ely](http://www.nv.blm.gov/Ely)

