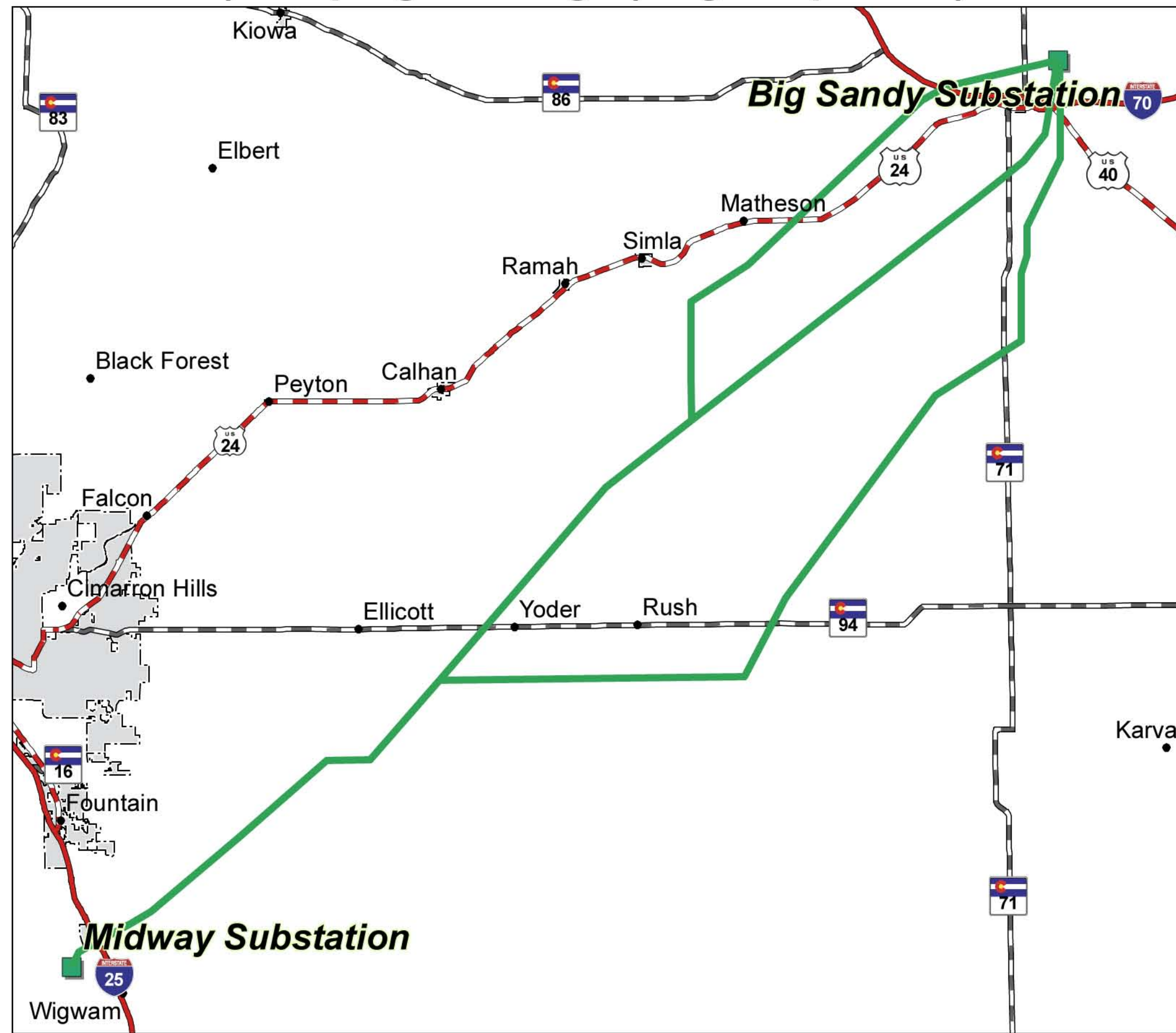
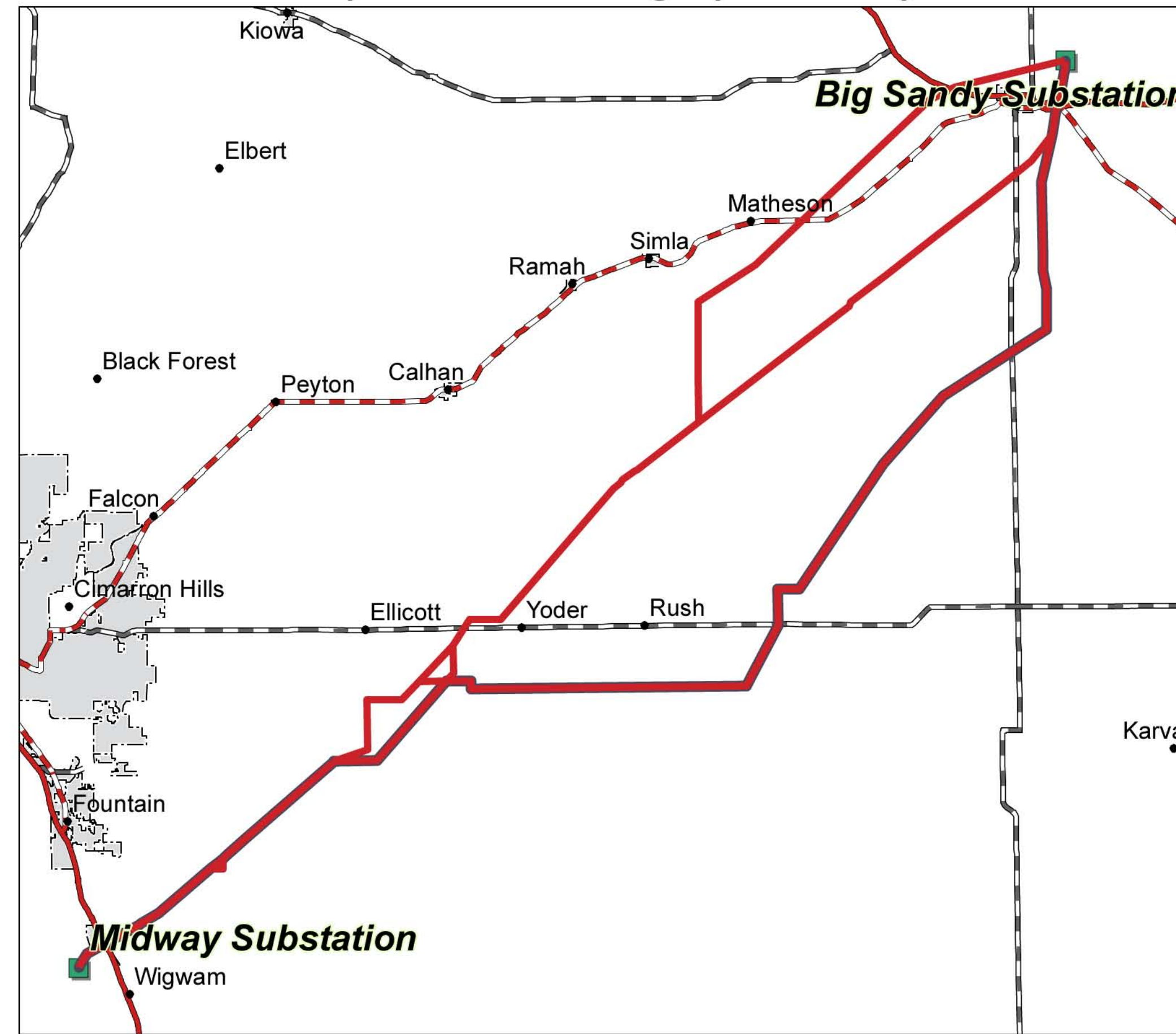




1) Scoping Meetings (Aug - Sept 2006)



2) Public Meetings (Feb 2007)



Midway to Big Sandy

Centerline History

Legend

Substation

- Existing Substation

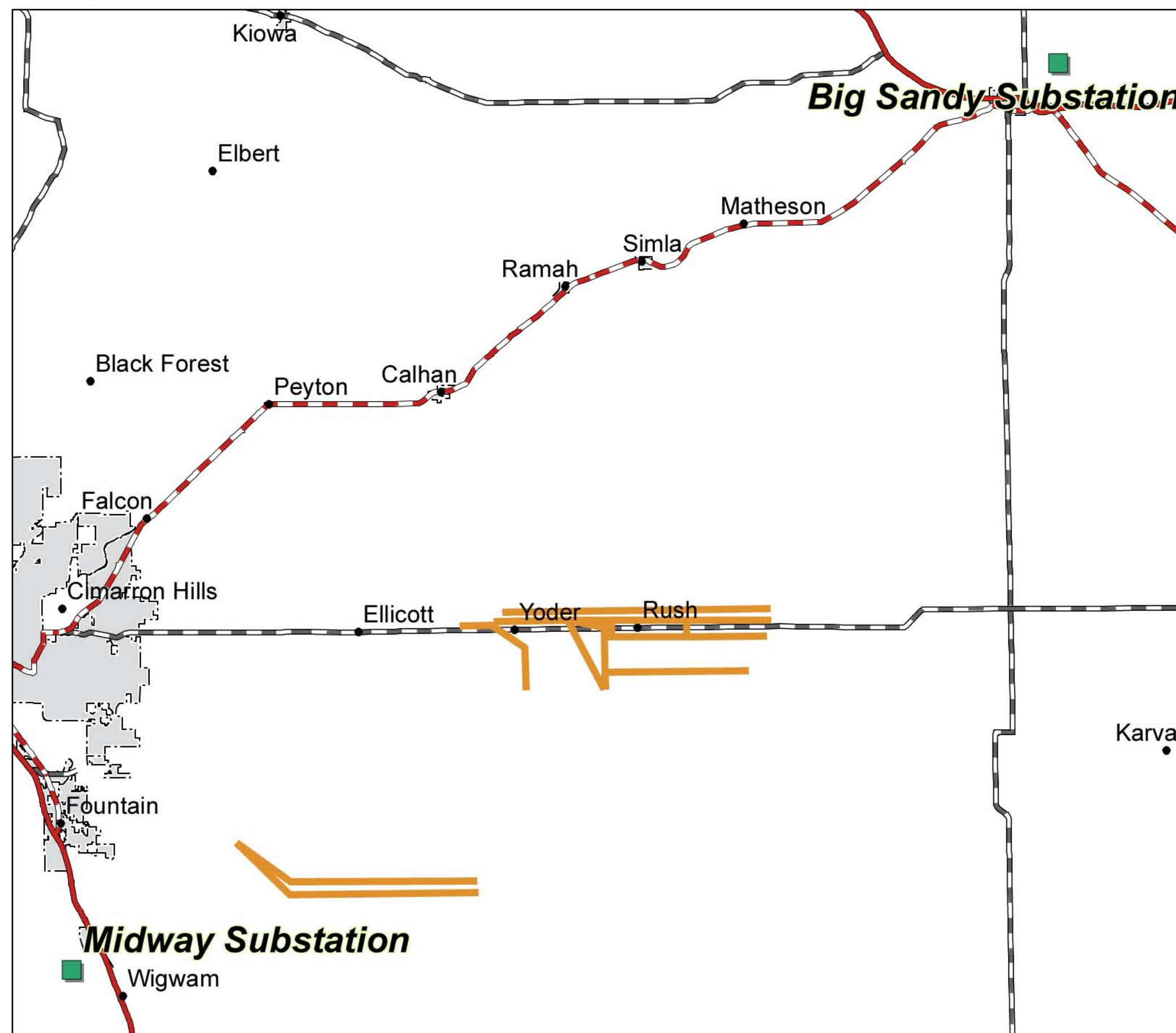
Transportation

- Interstate Highway
- State Highway
- U.S. Highway

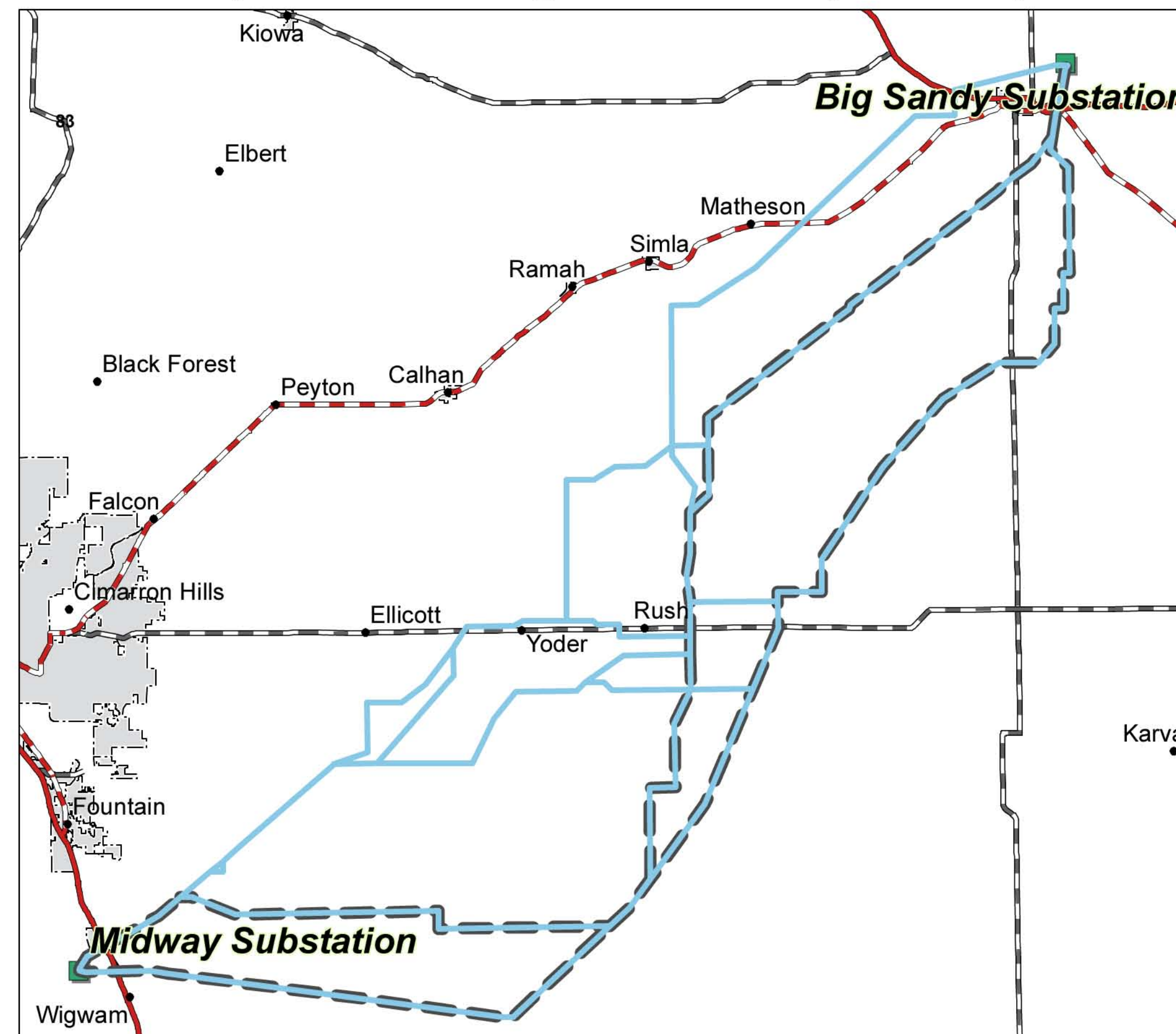
Proposed and Primary Alternative Routes

- Proposed Routes Public Meetings (Feb 2007)
- Meeting In Rush Primary Alternative Routes (Jun 2007)

3) Pre-Meeting Suggestions From Rush Community

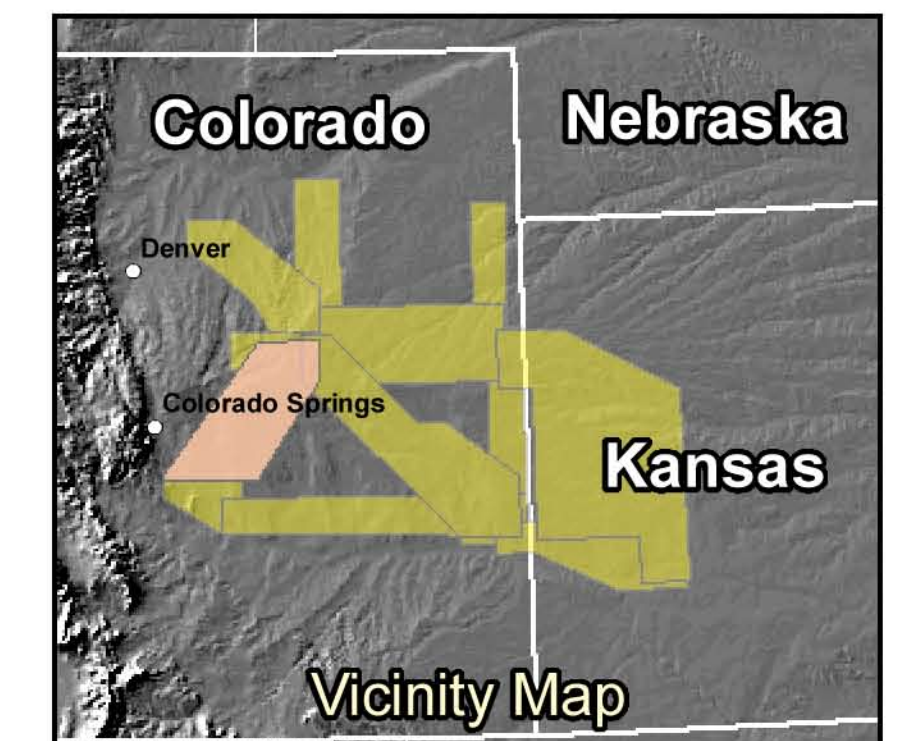


4) Public Meeting In Rush, CO (Jun 2007)



Source Data:
ESRI (Cities), BTS (Highways),
CDOT (Roads, Counties, City Boundaries)

1:390,088 When printed at 22 x 34 Inches
0 5 10 20 Miles



Last Revised: 07/13/07

MXD Path: P:\2006\06180035_01\GIS\Layouts\ WorkingMaps\Big_Sandy_Midway_Base_Residences

PDF Path: P:\2006\06180035_01\GIS\Maps\ WorkingMaps\Big_Sandy_Midway_Base_Residences