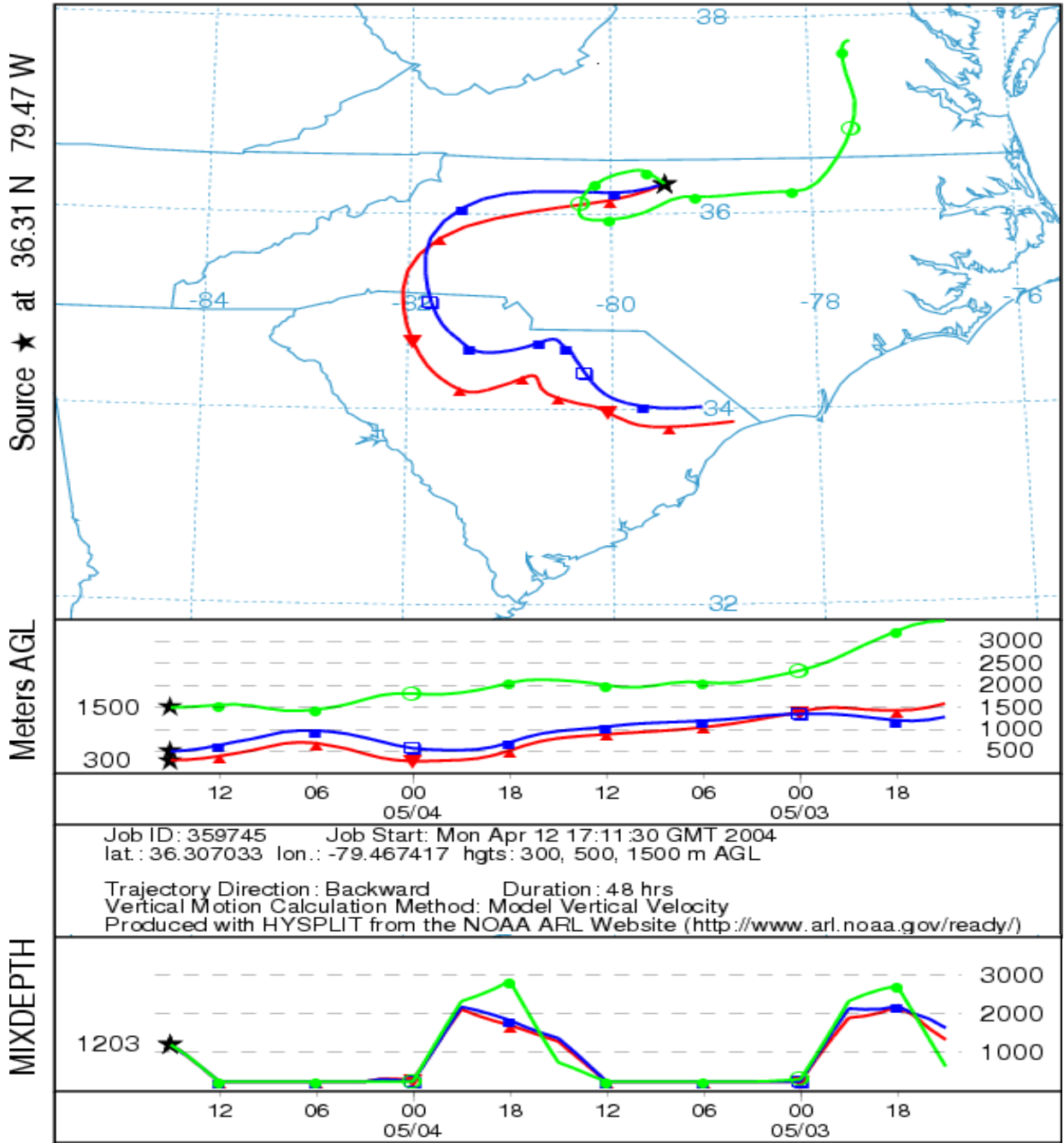


Caswell, NC Monitor

Site ID 370330001

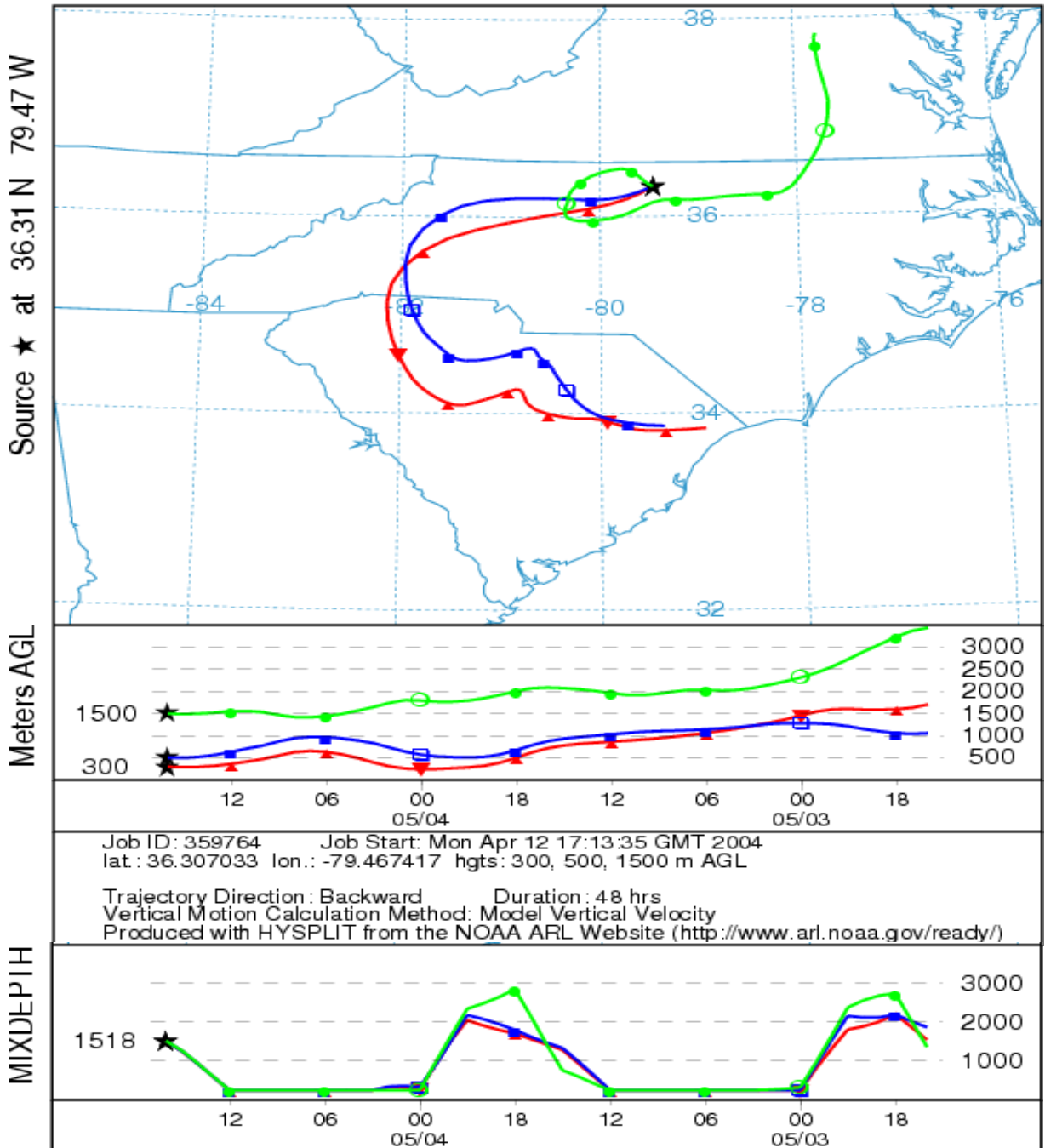
- 2001 back trajectories for May 4, 2001, collection hour beginning at 1100 hr (15 UTC)

NOAA HYSPLIT MODEL
 Backward trajectories ending at 15 UTC 04 May 01
 EDAS Meteorological Data



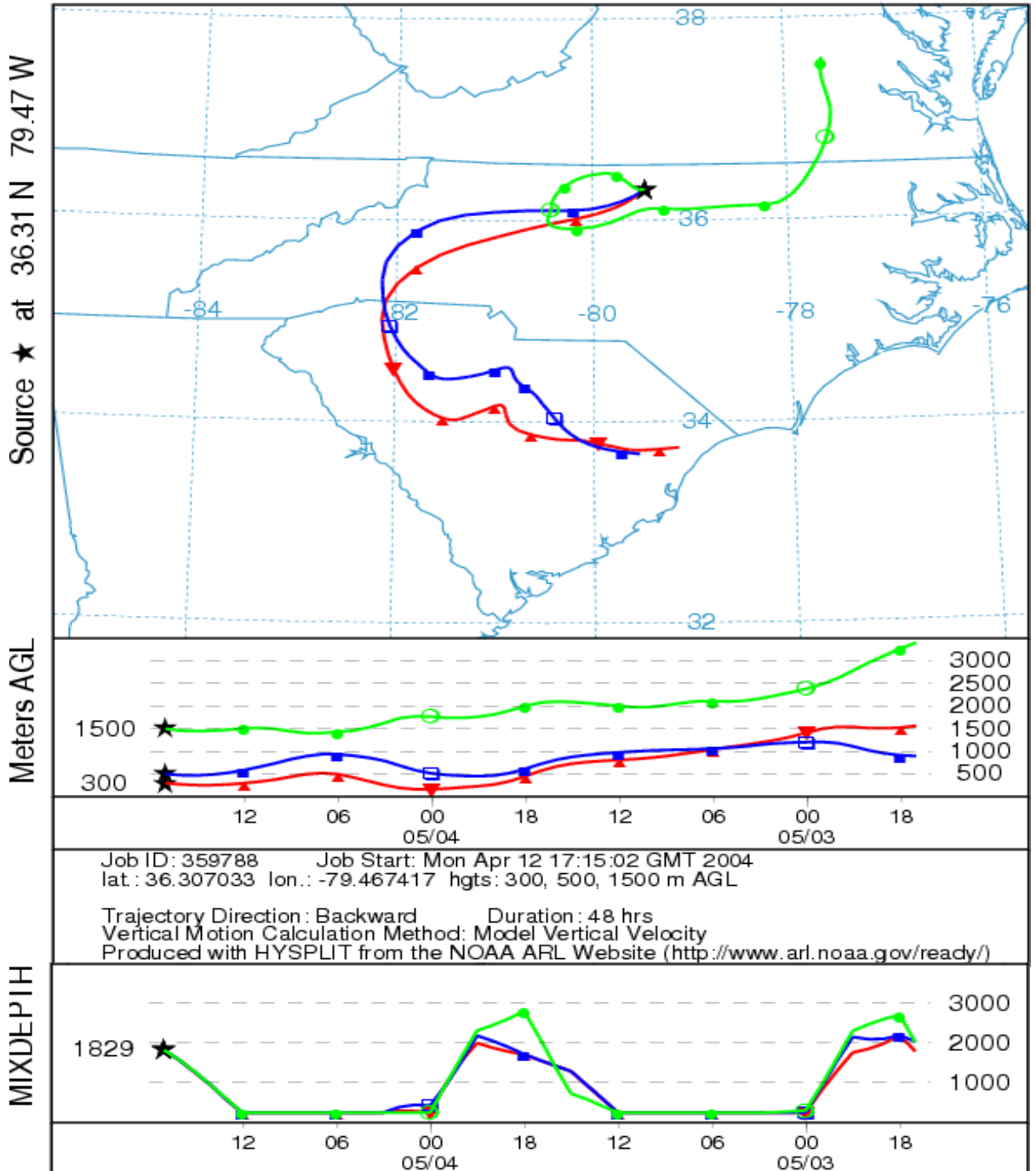
1100 hr = 15 UTC = 76 ppb

NOAA HYSPLIT MODEL
 Backward trajectories ending at 16 UTC 04 May 01
 EDAS Meteorological Data



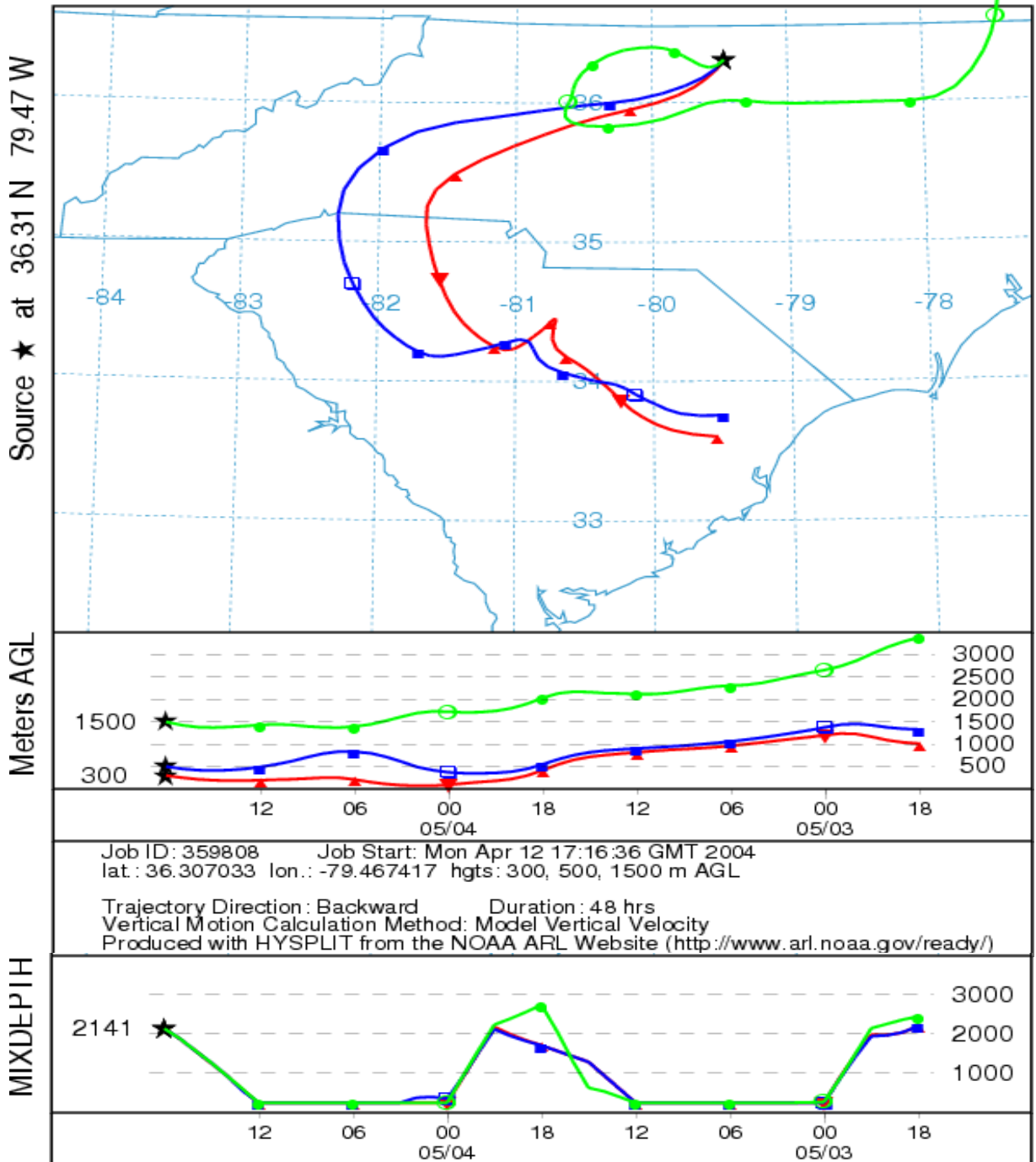
1200 hr = 16 UTC = 84 ppb

NOAA HYSPLIT MODEL
 Backward trajectories ending at 17 UTC 04 May 01
 EDAS Meteorological Data



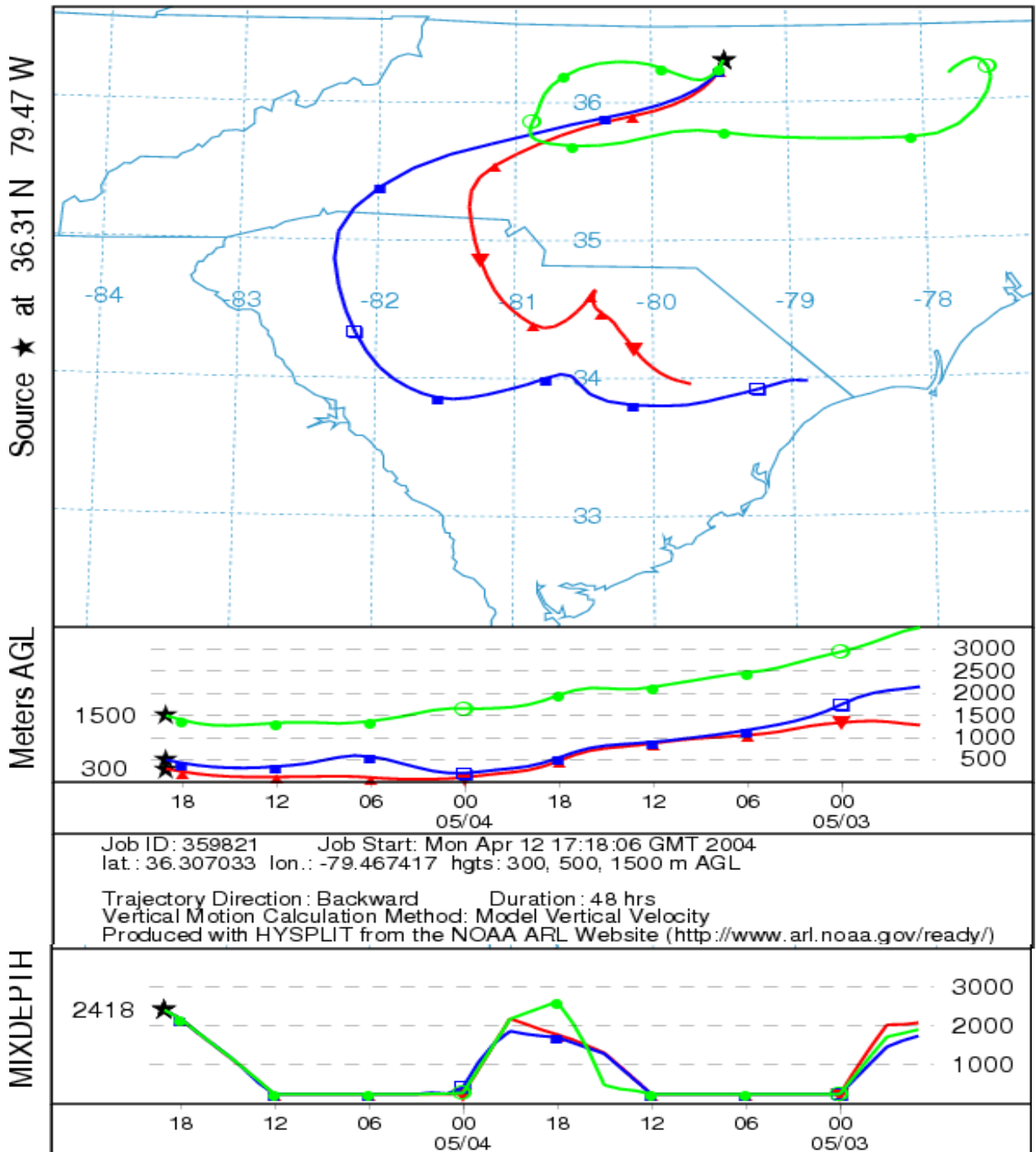
1300 hr = 17 UTC = 89 ppb

NOAA HYSPLIT MODEL
 Backward trajectories ending at 18 UTC 04 May 01
 EDAS Meteorological Data



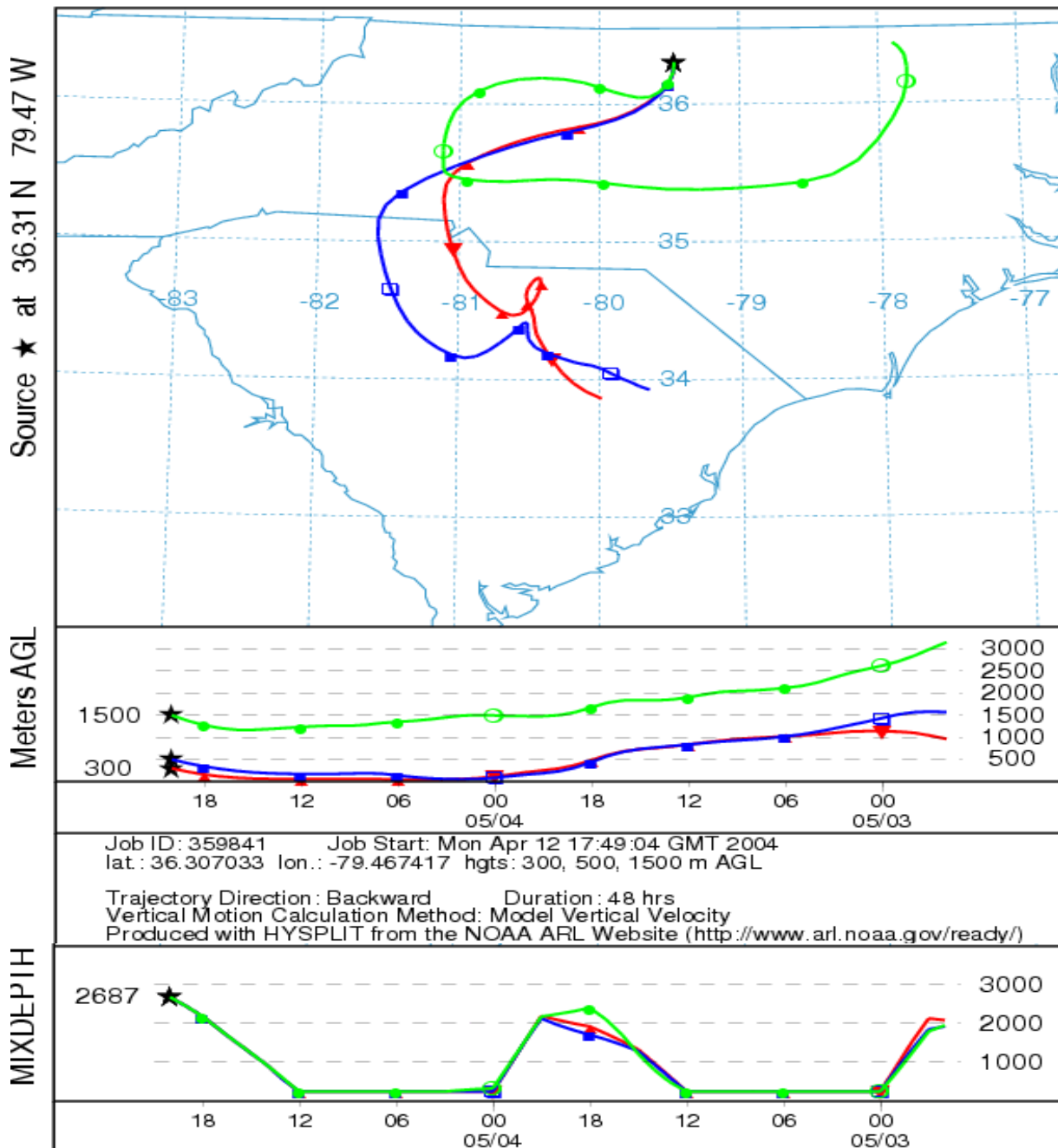
1400 hr = 18 UTC = 93 ppb

NOAA HYSPLIT MODEL
 Backward trajectories ending at 19 UTC 04 May 01
 EDAS Meteorological Data



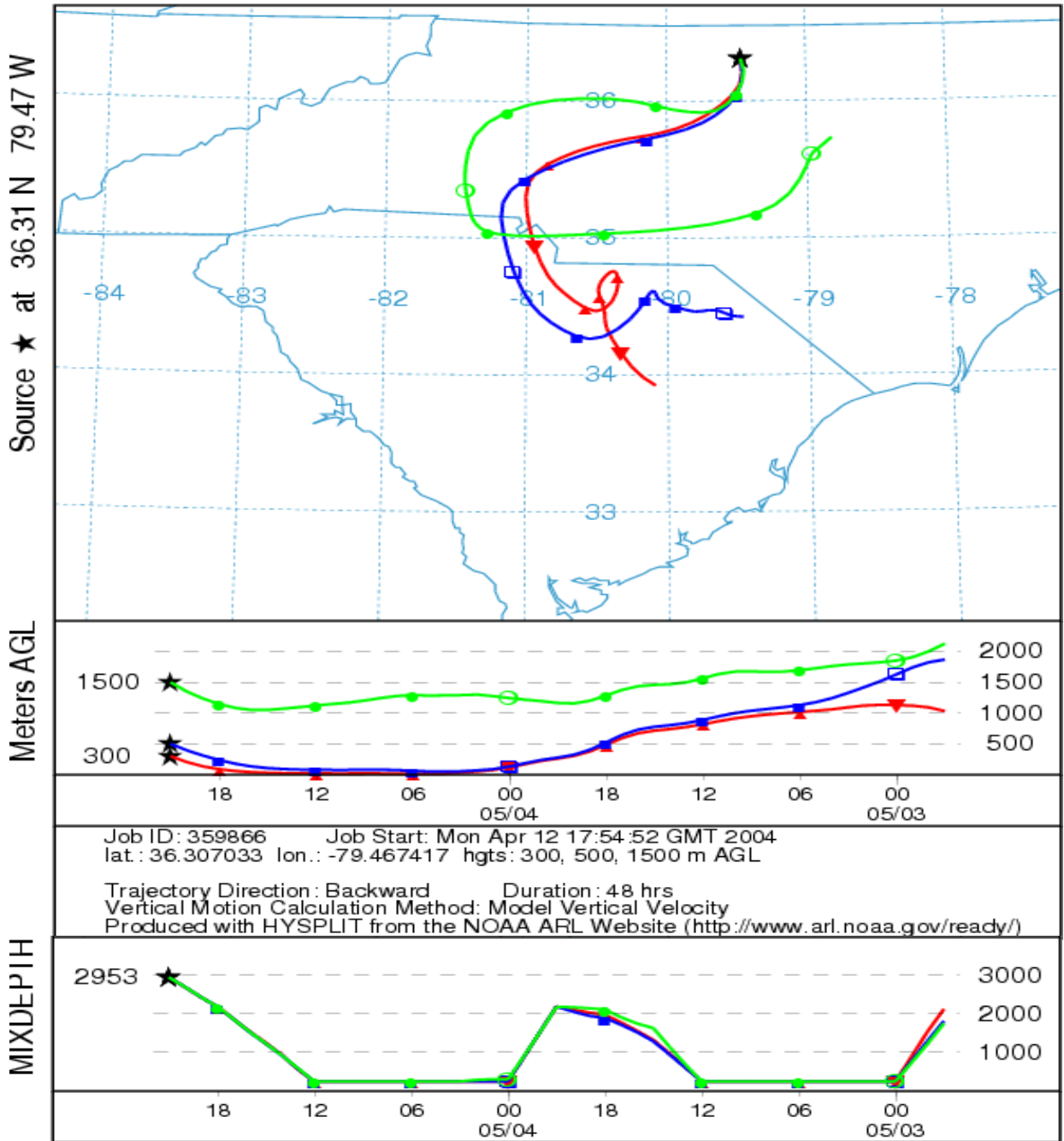
1500 hr = 19 UTC = 96 ppb

NOAA HYSPLIT MODEL
 Backward trajectories ending at 20 UTC 04 May 01
 EDAS Meteorological Data



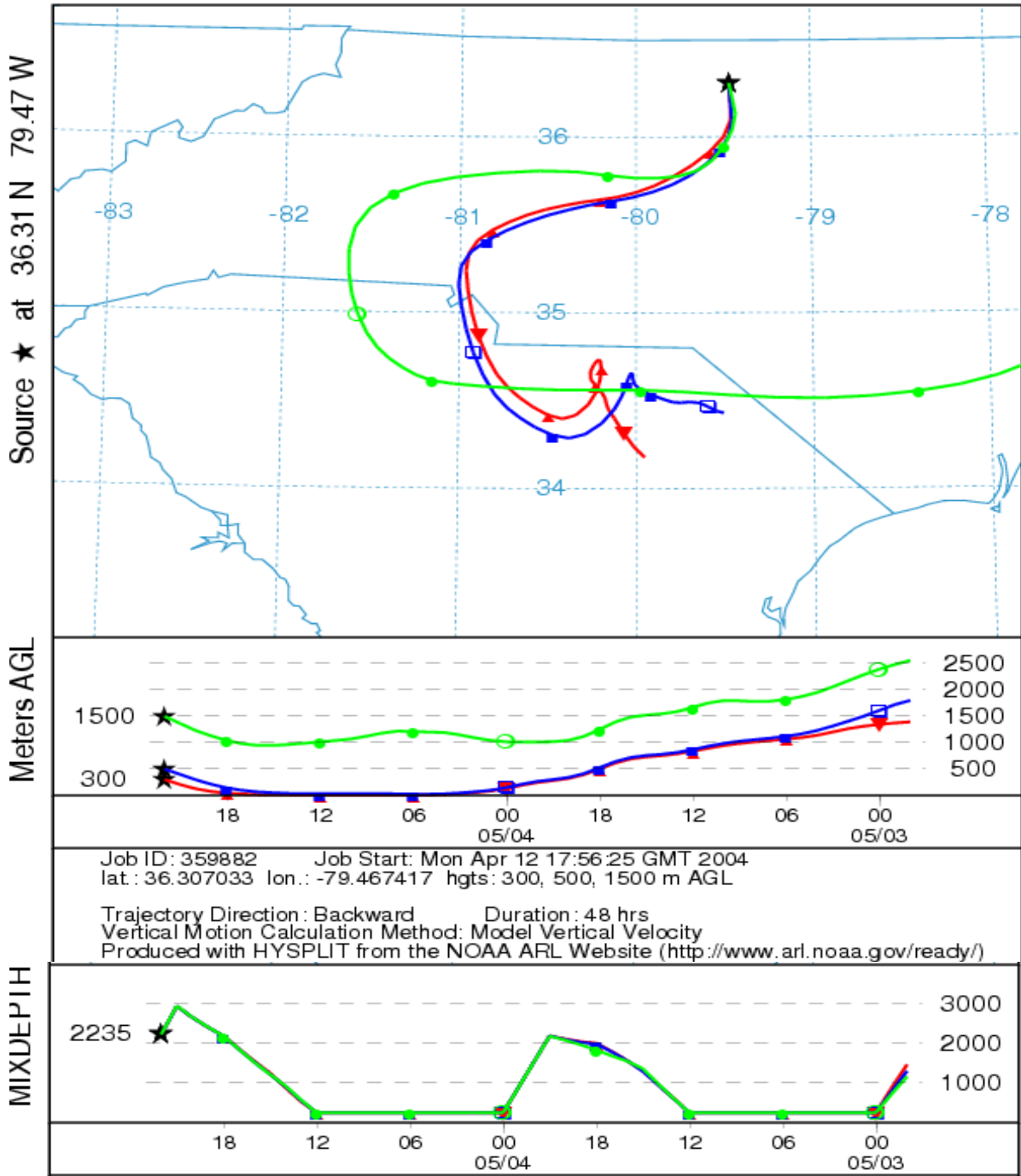
1600 hr = 20 UTC = 96 ppb

NOAA HYSPLIT MODEL
 Backward trajectories ending at 21 UTC 04 May 01
 EDAS Meteorological Data



1700 hr = 21 UTC = 89 ppb

NOAA HYSPLIT MODEL
 Backward trajectories ending at 22 UTC 04 May 01
 EDAS Meteorological Data



1800 hr = 22 UTC = 73 ppb