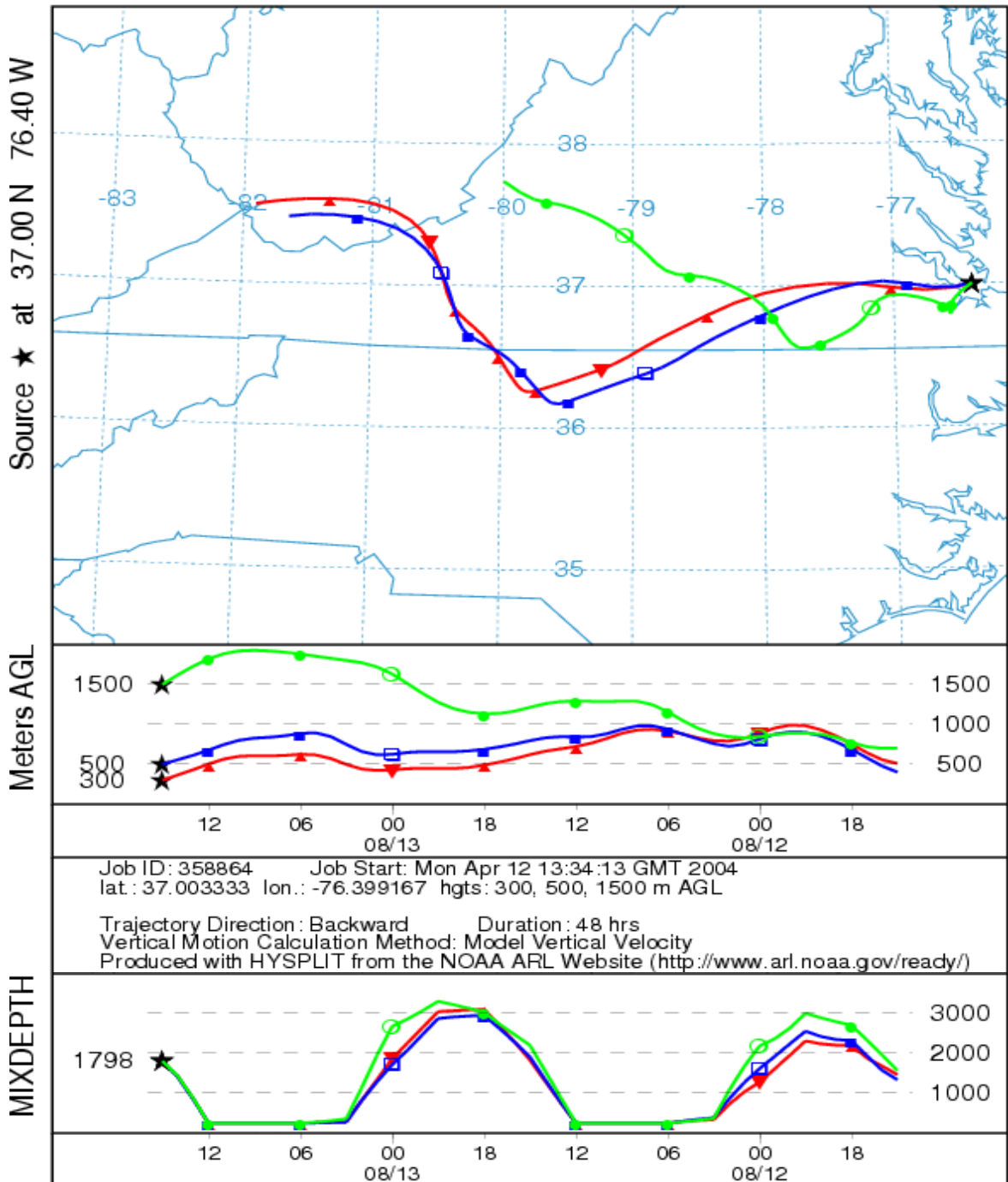


Hampton County, VA

Site 516500004

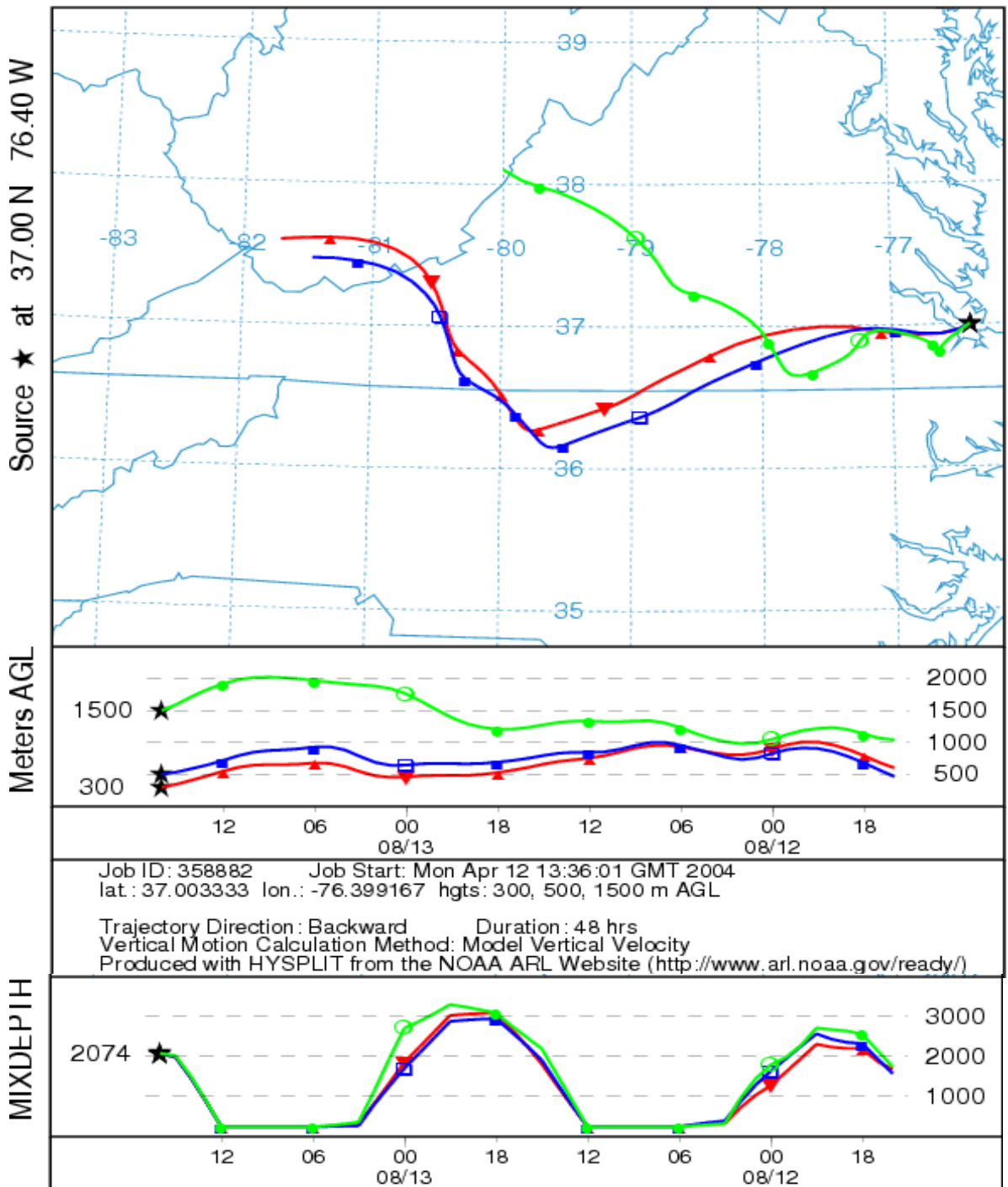
- 2002 back trajectories for August 13th, 2002, collection hour beginning at 1100 hr (15 UTC, August 13th)

NOAA HYSPLIT MODEL
 Backward trajectories ending at 15 UTC 13 Aug 02
 EDAS Meteorological Data



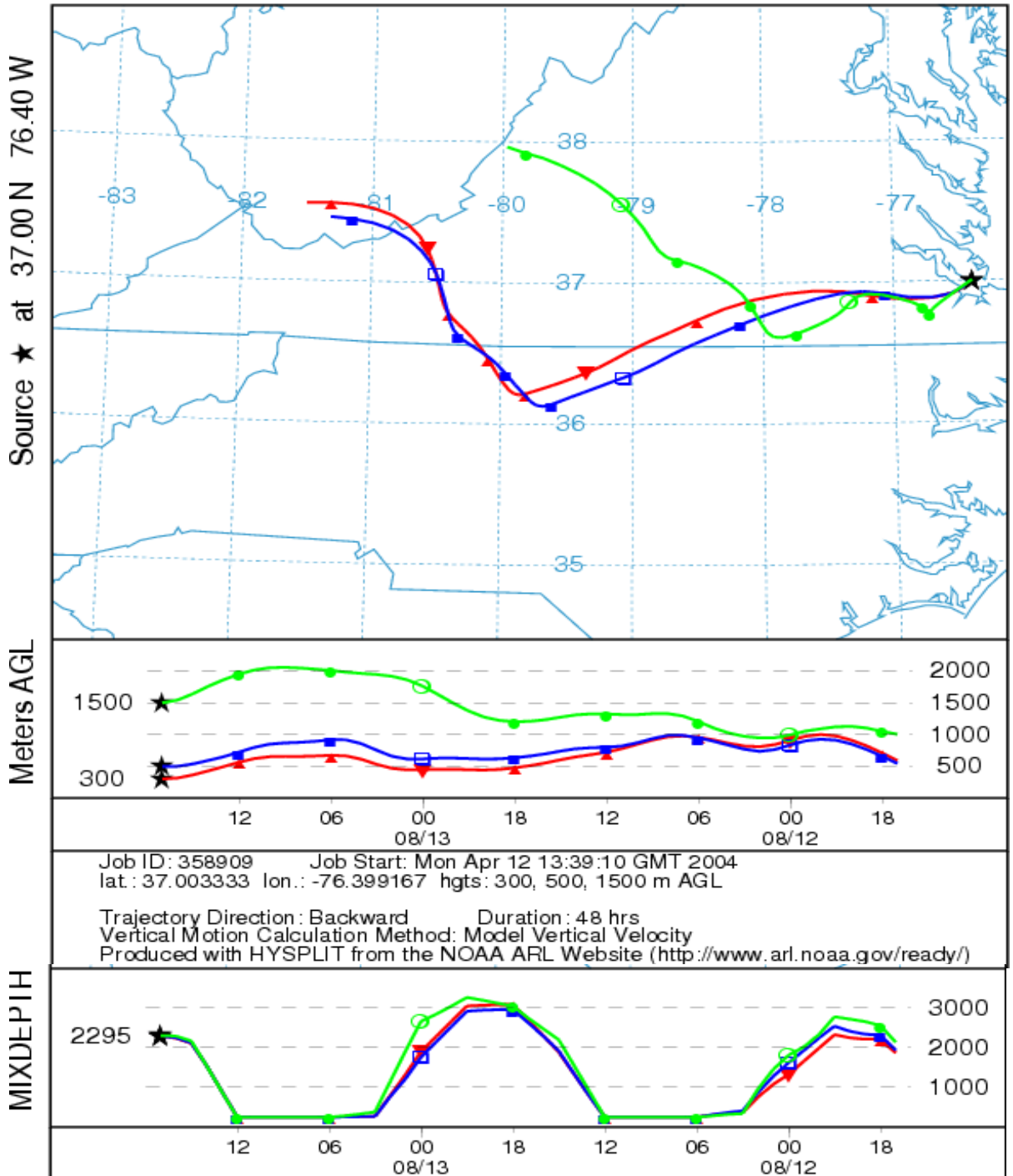
1100 hr = 15 UTC = 88 ppb

NOAA HYSPLIT MODEL
 Backward trajectories ending at 16 UTC 13 Aug 02
 EDAS Meteorological Data



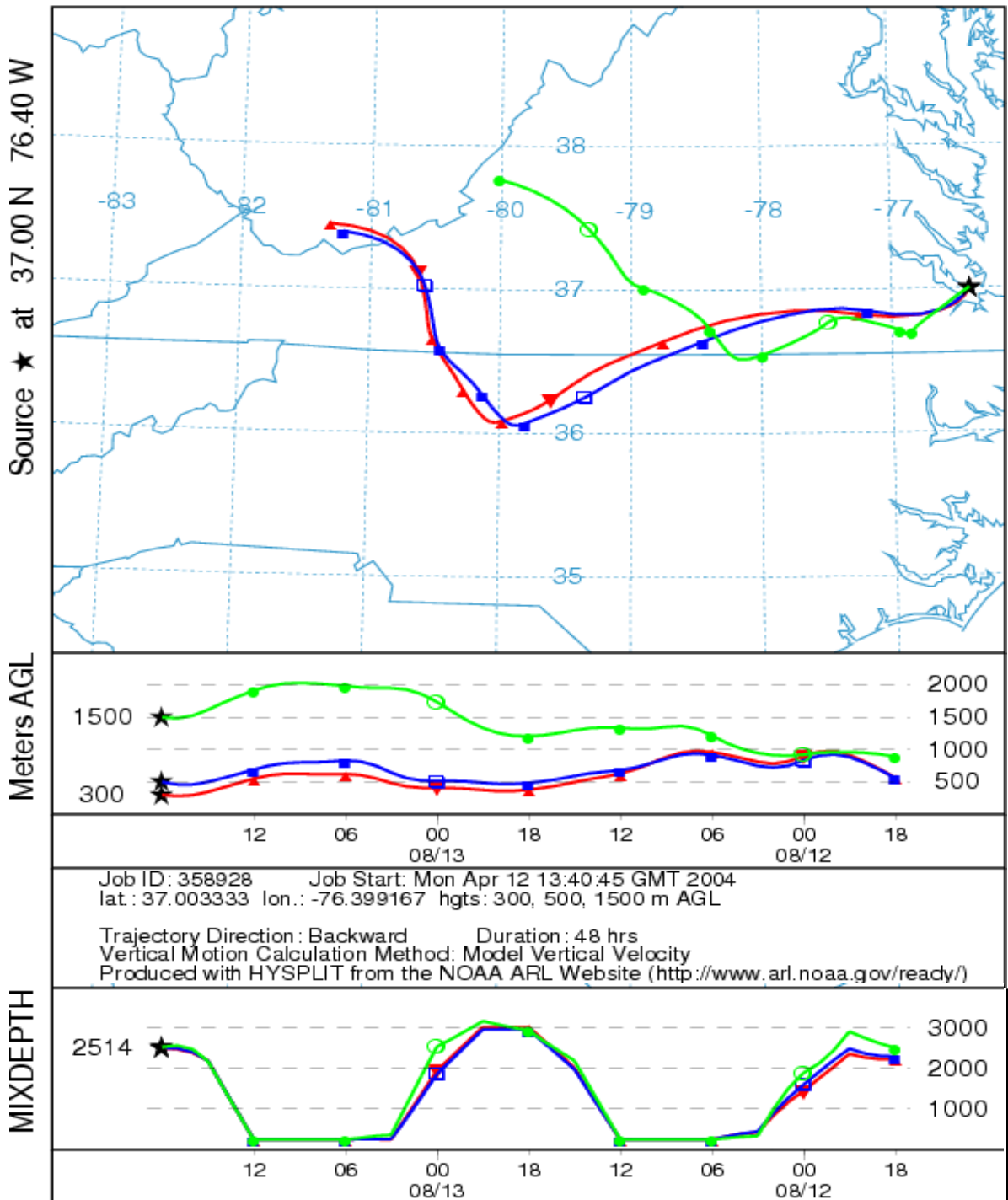
1200 hr = 16 UTC = 102 ppb

NOAA HYSPLIT MODEL
 Backward trajectories ending at 17 UTC 13 Aug 02
 EDAS Meteorological Data



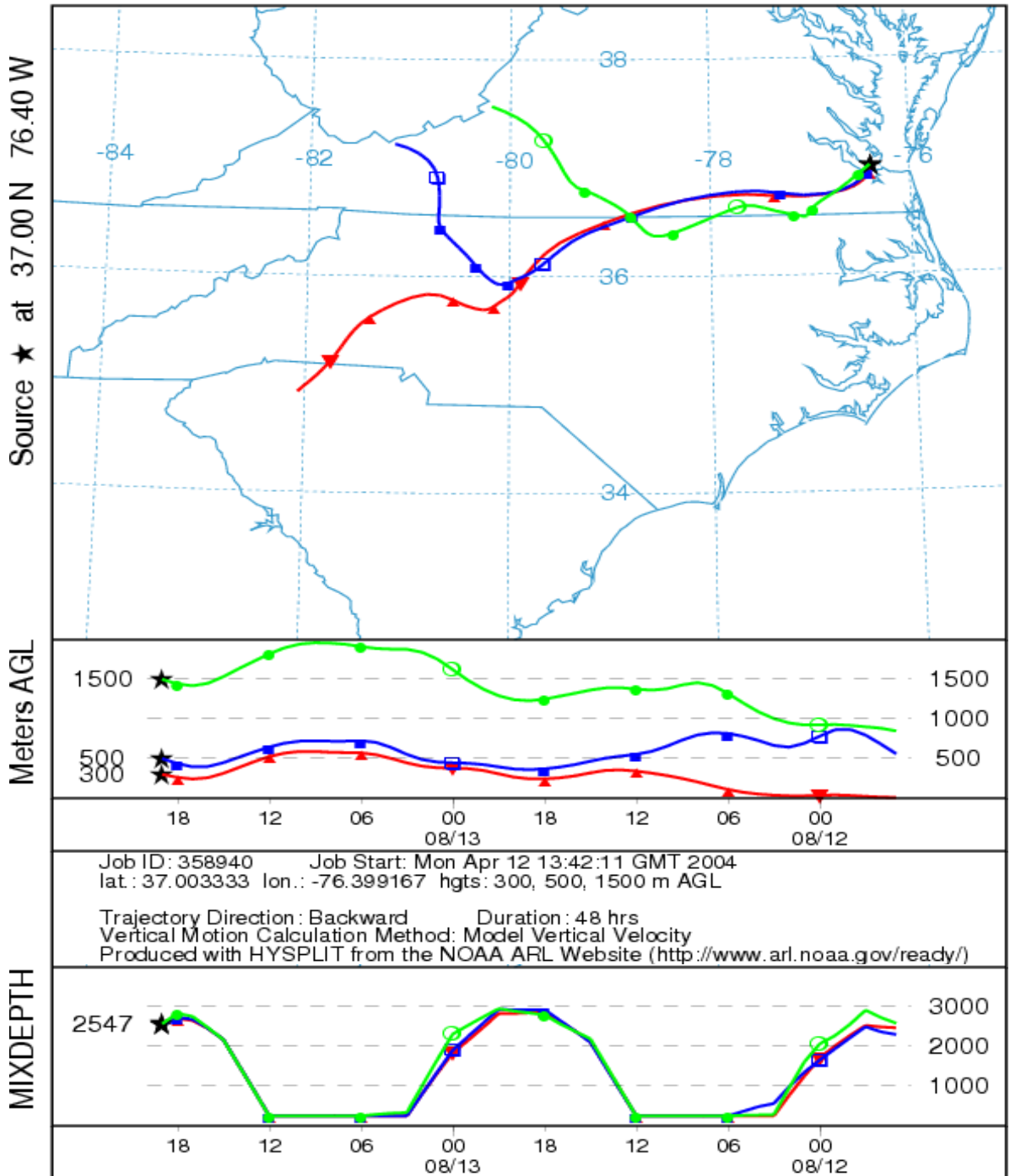
1300 hr = 17 UTC = 113 ppb

NOAA HYSPLIT MODEL
 Backward trajectories ending at 18 UTC 13 Aug 02
 EDAS Meteorological Data



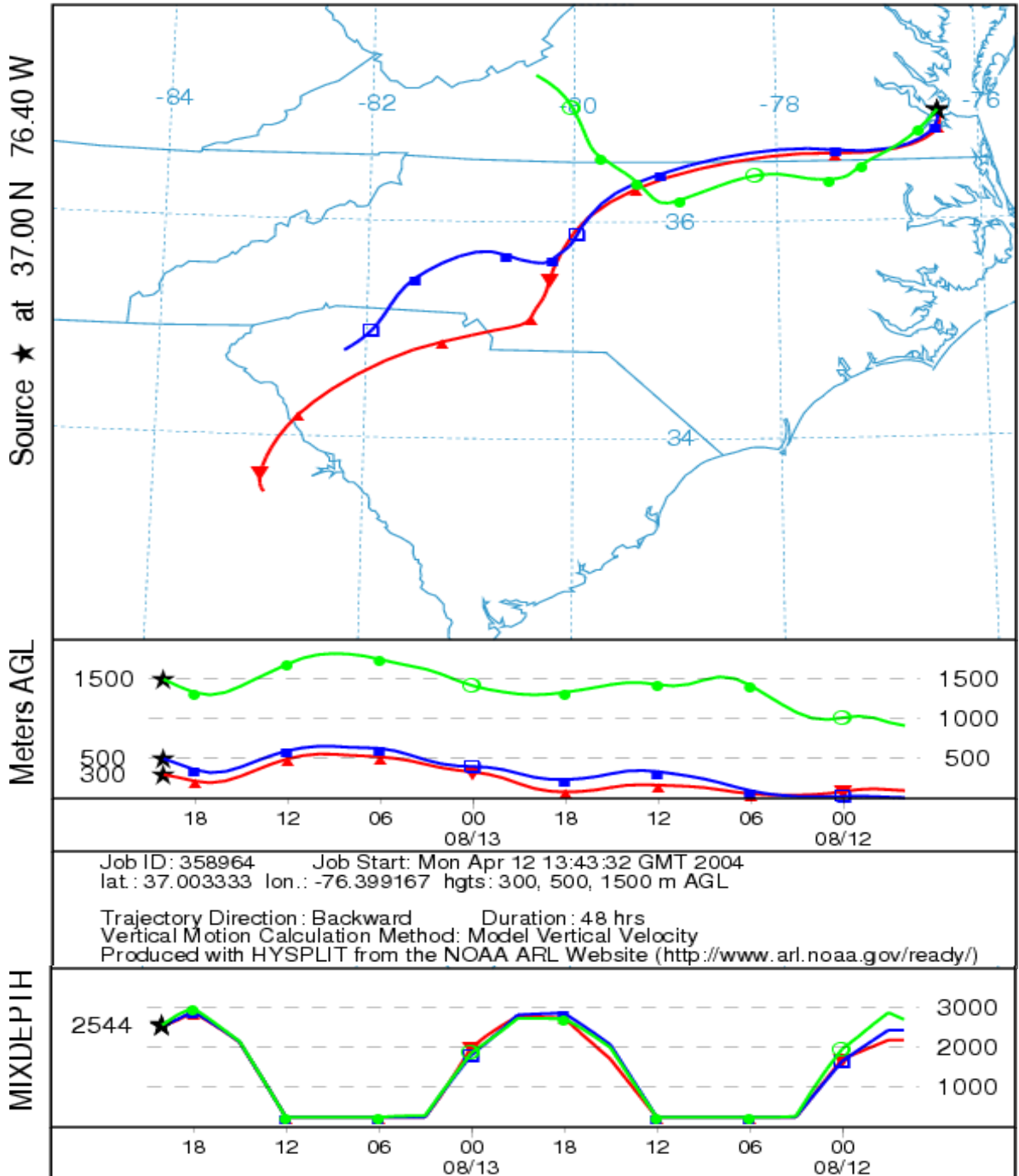
1400 hr = 18 UTC = 128 ppb

NOAA HYSPLIT MODEL
 Backward trajectories ending at 19 UTC 13 Aug 02
 EDAS Meteorological Data



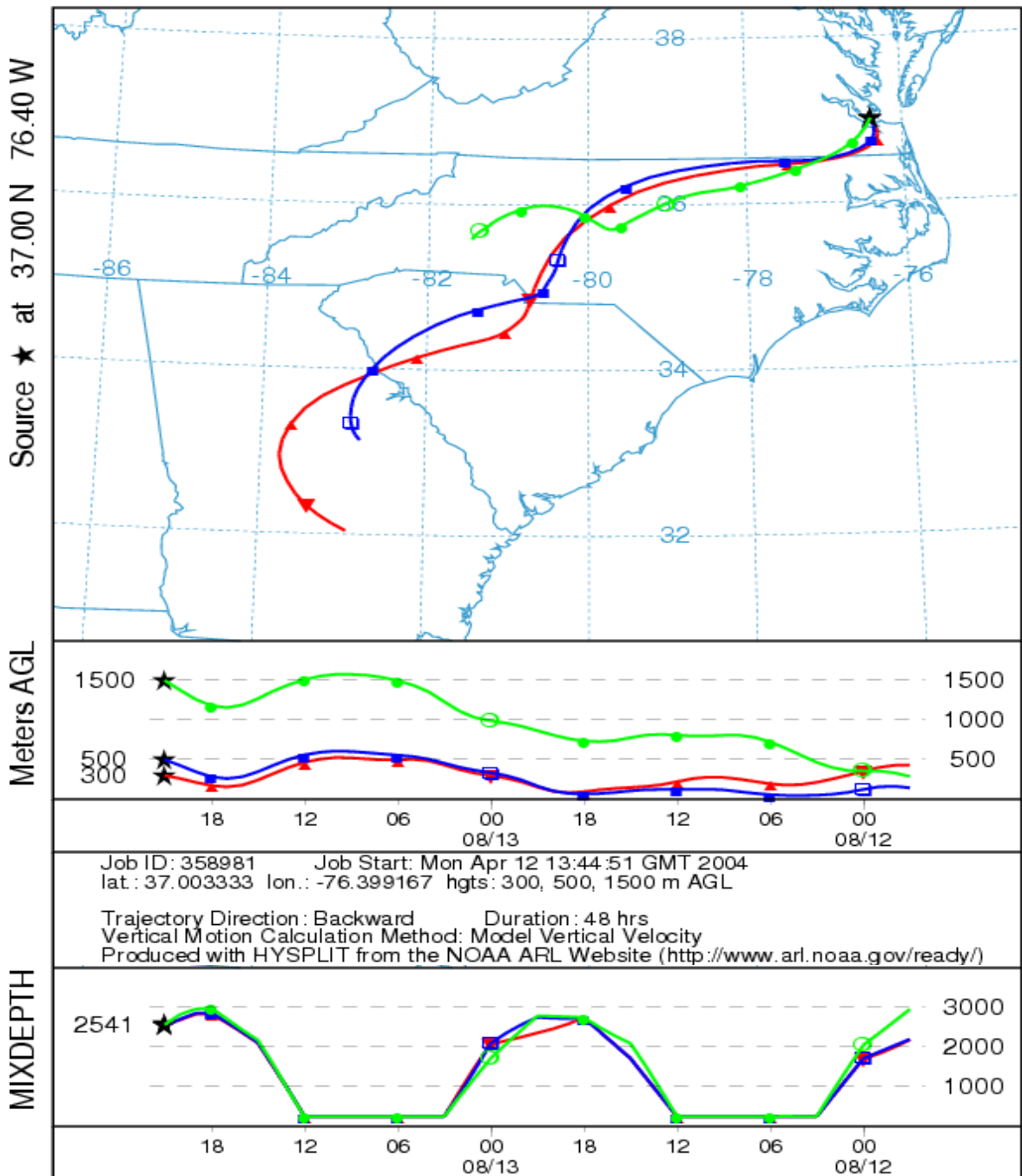
1500 hr = 19 UTC = 115 ppb

NOAA HYSPLIT MODEL
 Backward trajectories ending at 20 UTC 13 Aug 02
 EDAS Meteorological Data



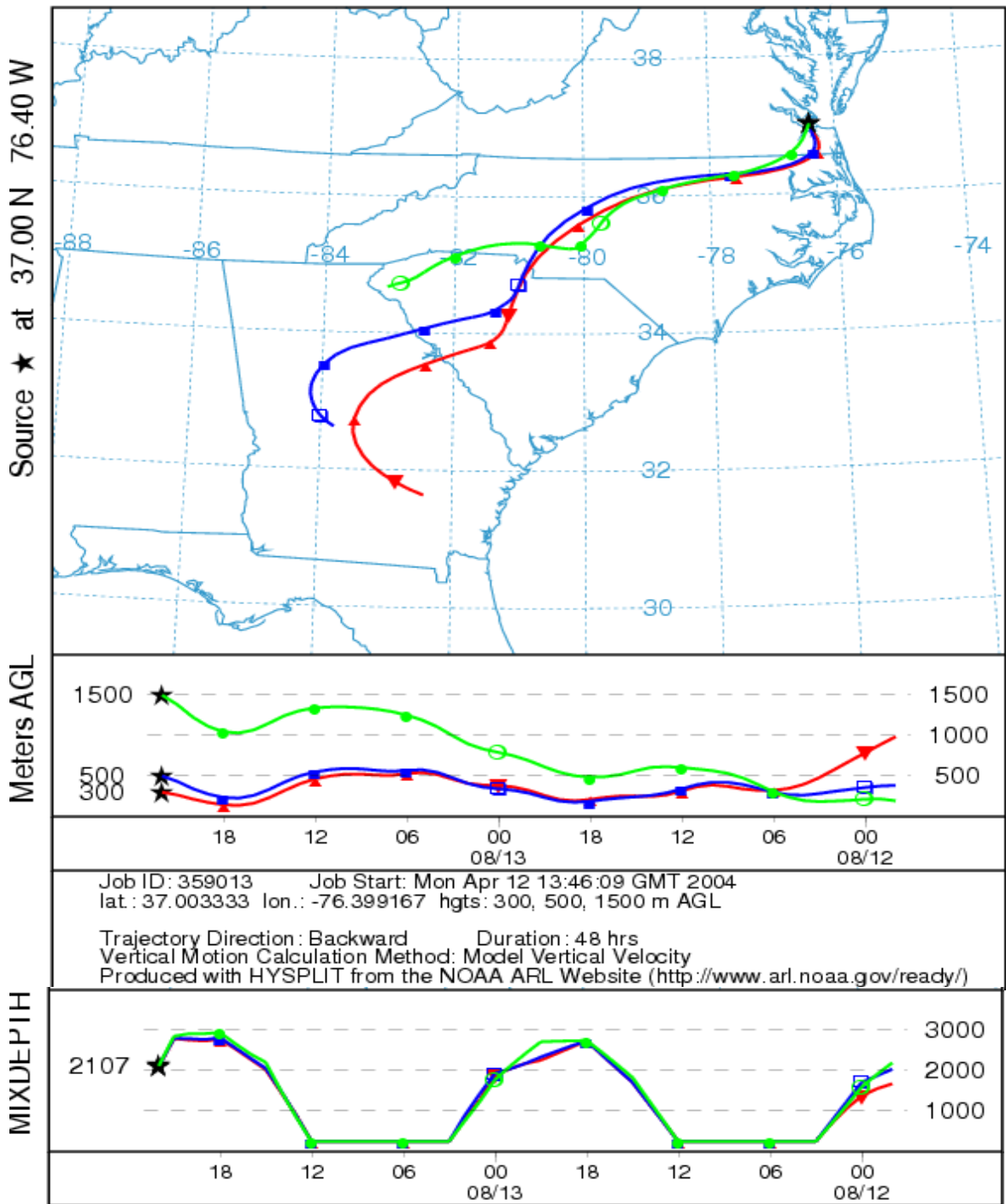
1600 hr = 20 UTC = 99 ppb

NOAA HYSPLIT MODEL
 Backward trajectories ending at 21 UTC 13 Aug 02
 EDAS Meteorological Data



1700 hr = 21 UTC = 91 ppb

NOAA HYSPLIT MODEL
 Backward trajectories ending at 22 UTC 13 Aug 02
 EDAS Meteorological Data



1800 hr = 22 UTC = 83 ppb