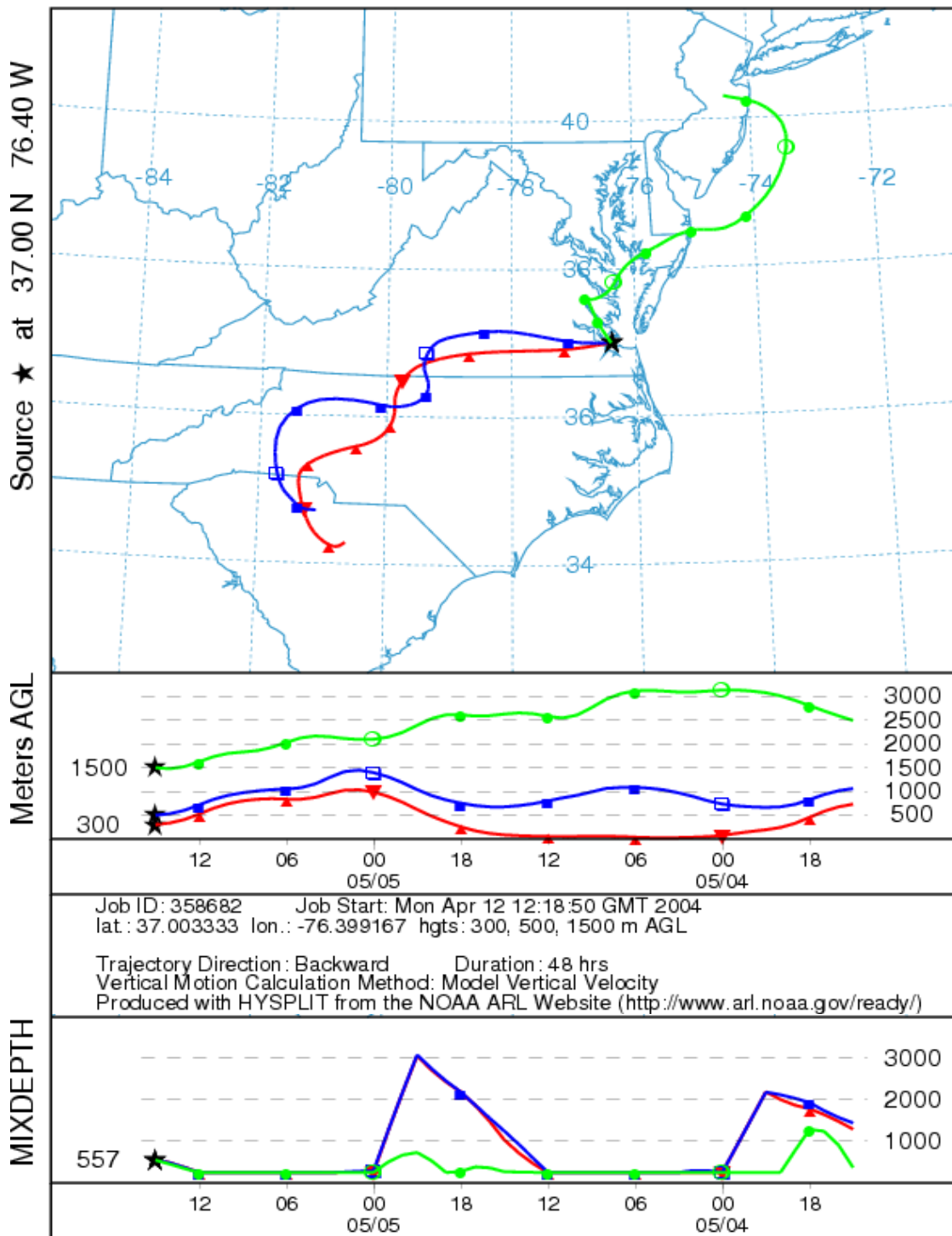


# Hampton Roads, VA

## Site ID 516500001

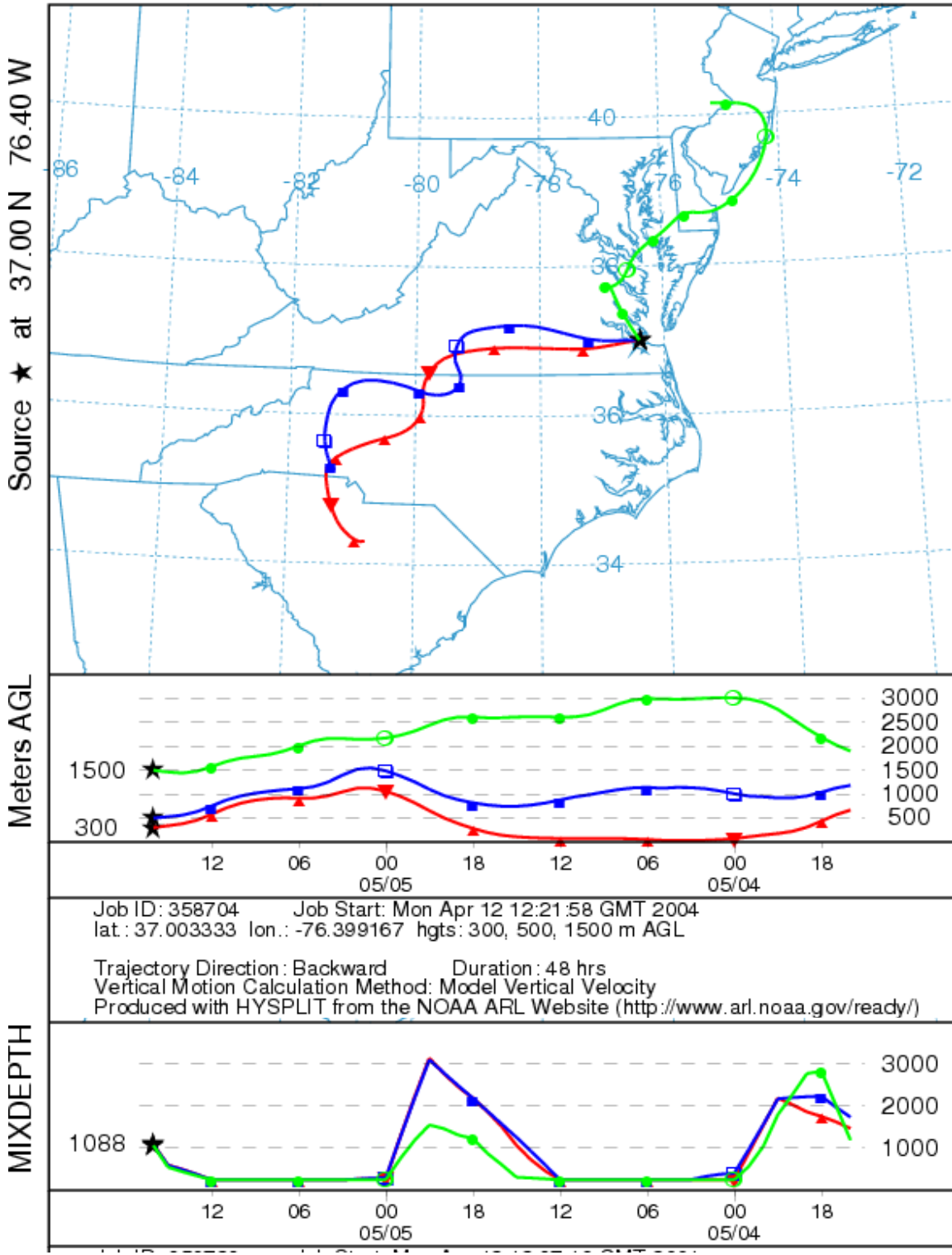
- 2001 back trajectories for May 5, 2001, collection hour beginning at 1100 hr (15 UTC)

NOAA HYSPLIT MODEL  
 Backward trajectories ending at 15 UTC 05 May 01  
 EDAS Meteorological Data



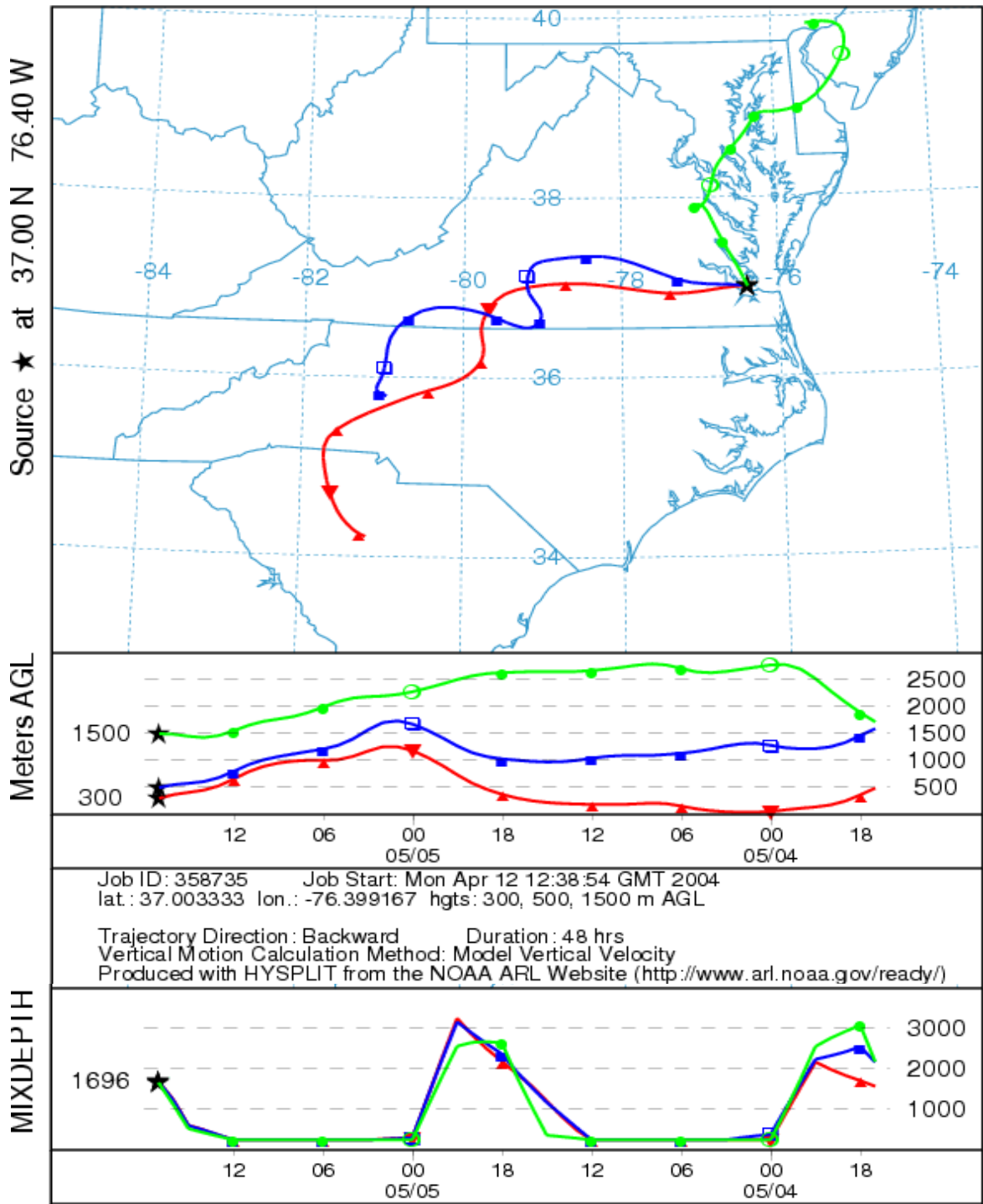
**1100 hr = 15 UTC = 70 ppb**

NOAA HYSPLIT MODEL  
 Backward trajectories ending at 16 UTC 05 May 01  
 EDAS Meteorological Data



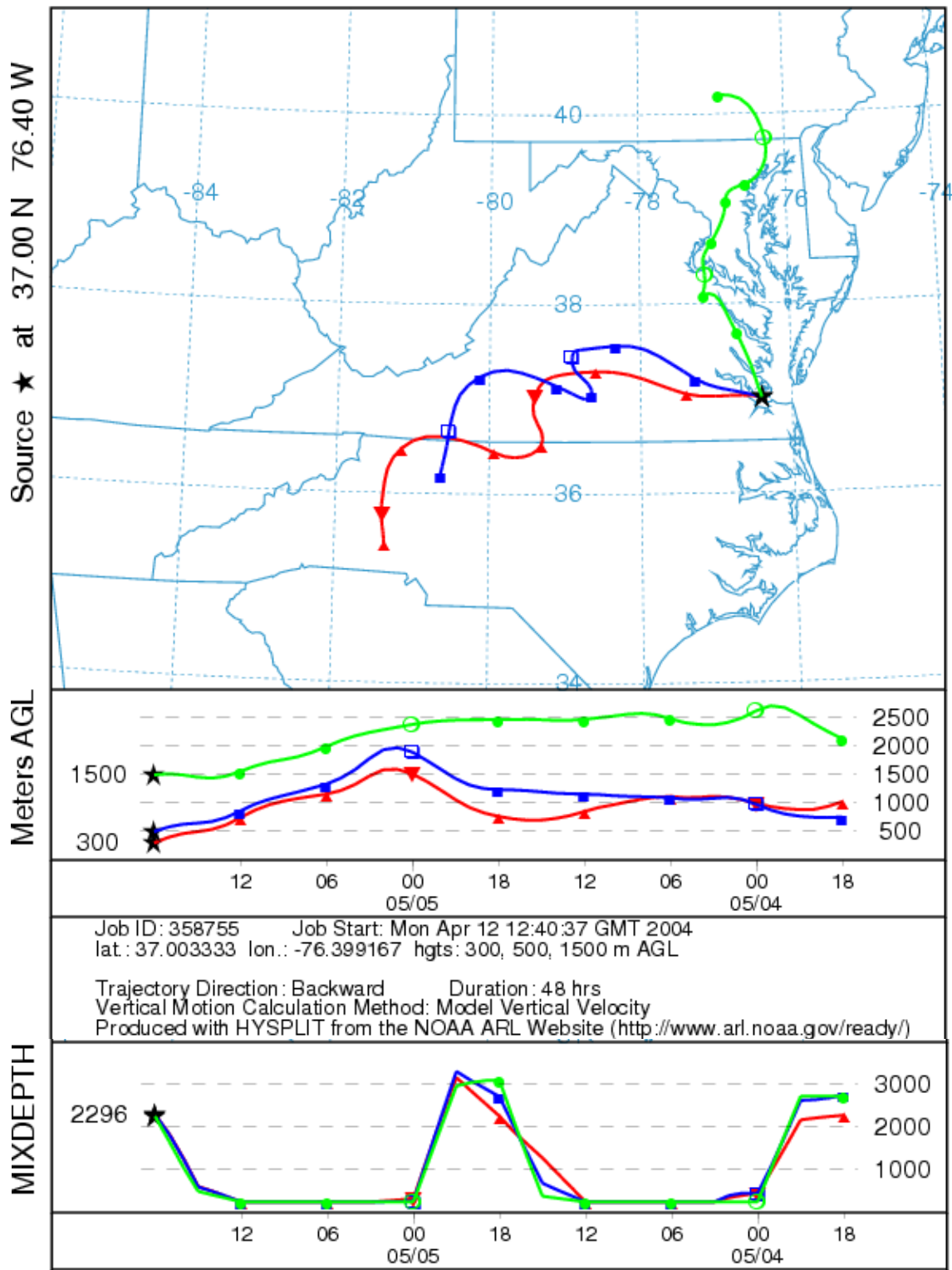
**1200 hr = 16 UTC = 79 ppb**

NOAA HYSPLIT MODEL  
 Backward trajectories ending at 17 UTC 05 May 01  
 EDAS Meteorological Data



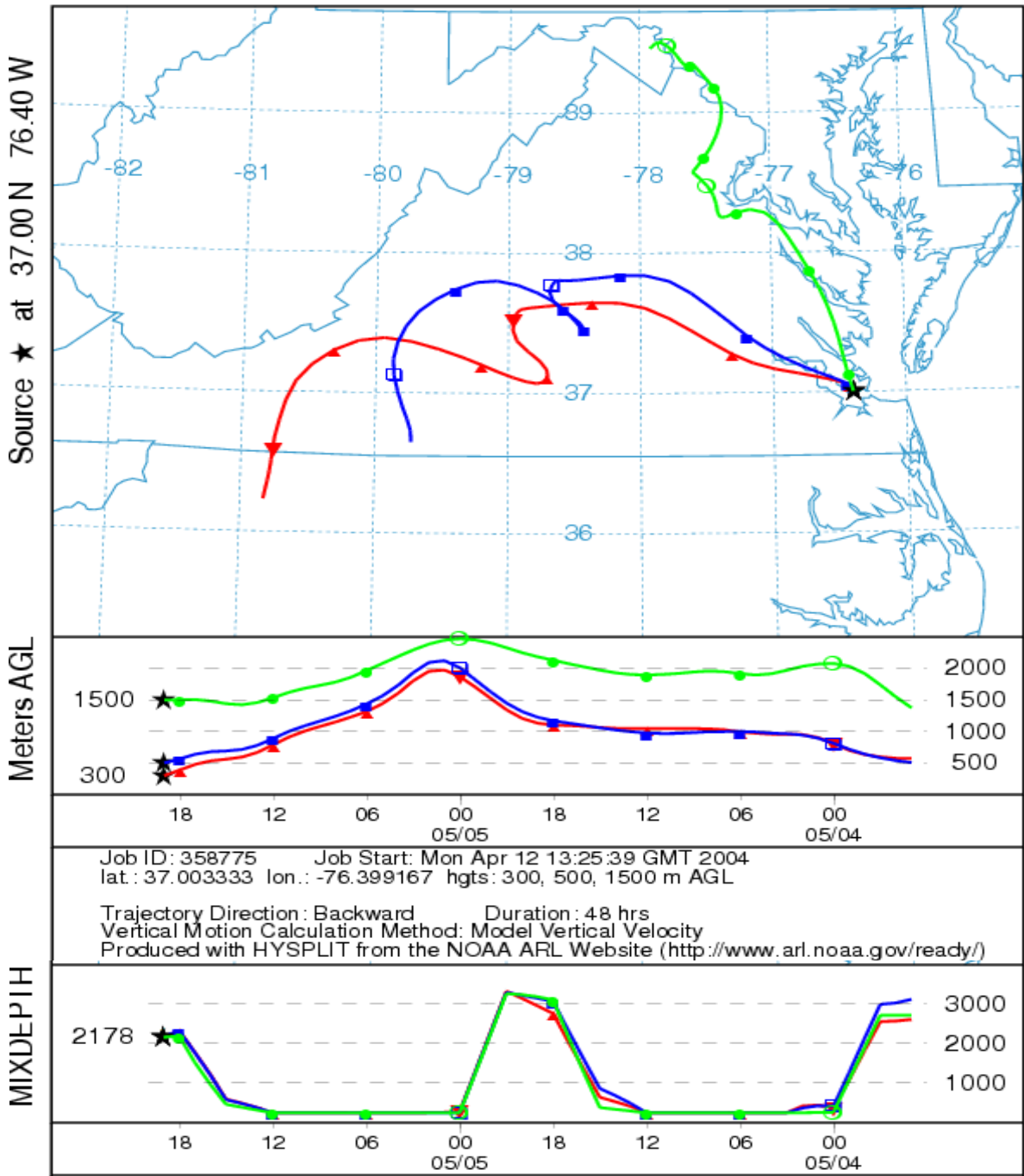
**1300 hr = 17 UTC = 83 ppb**

NOAA HYSPLIT MODEL  
 Backward trajectories ending at 18 UTC 05 May 01  
 EDAS Meteorological Data



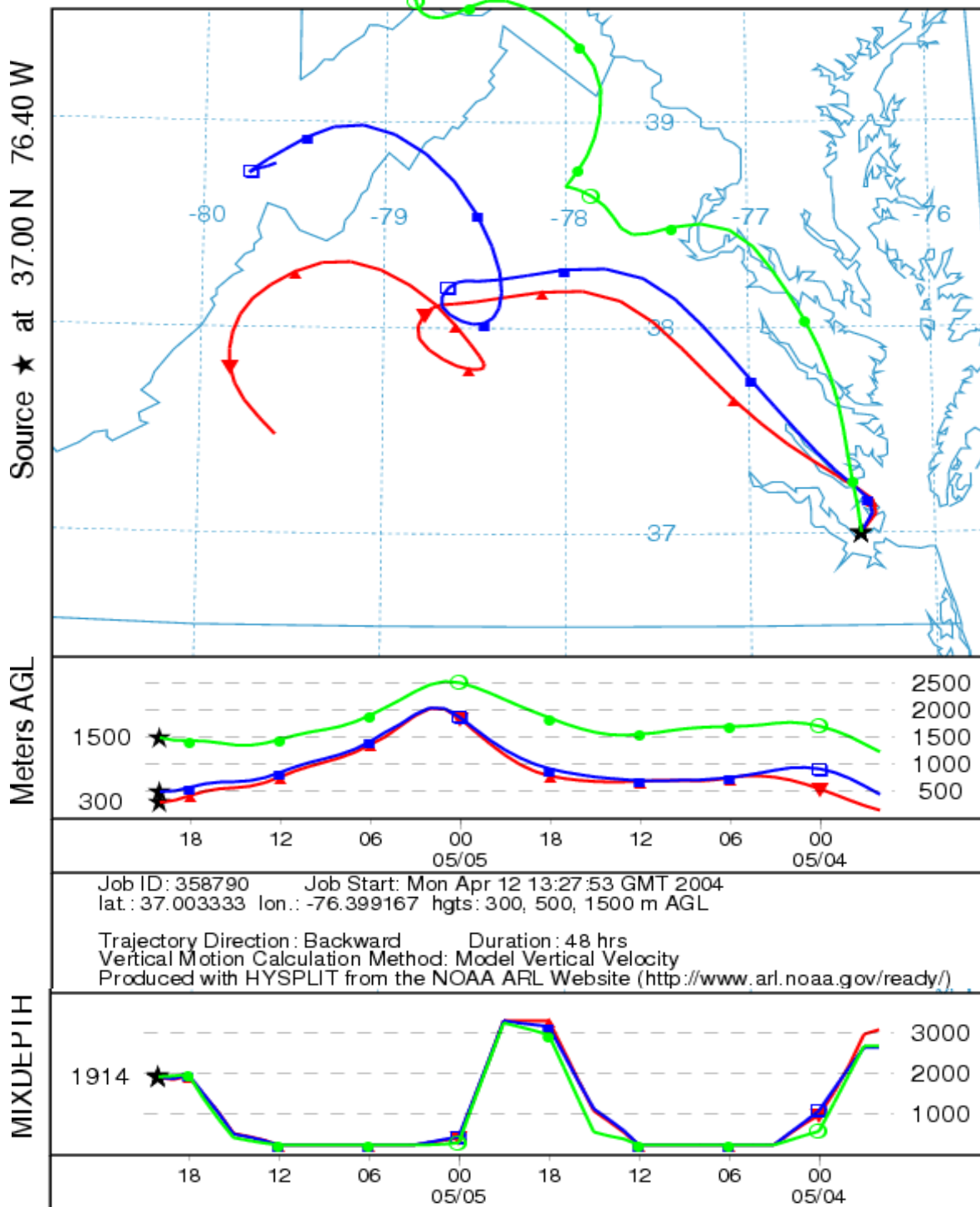
**1400 hr = 18 UTC = 90 ppb**

NOAA HYSPLIT MODEL  
 Backward trajectories ending at 19 UTC 05 May 01  
 EDAS Meteorological Data



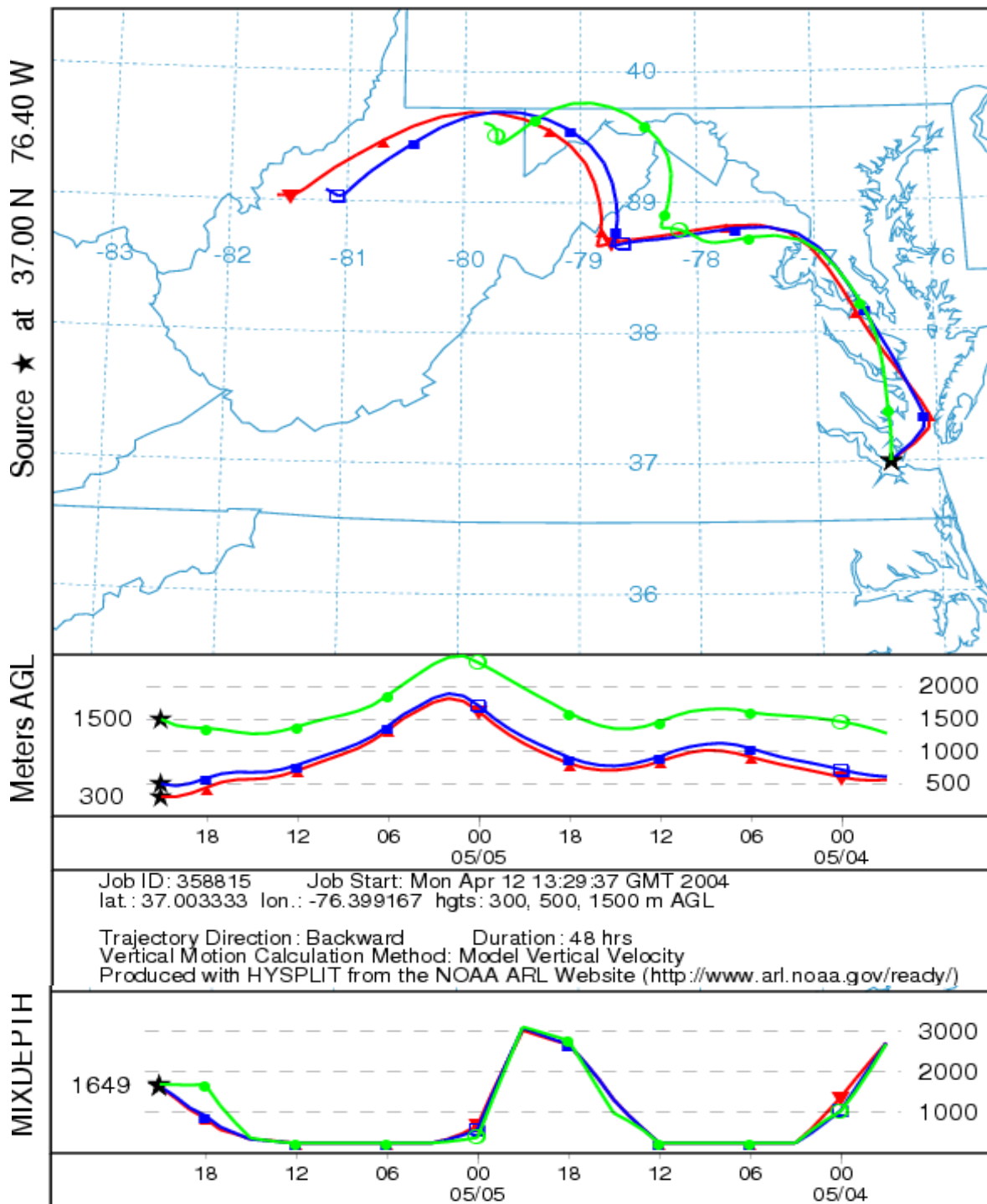
**1500 hr = 19 UTC = 97 ppb**

NOAA HYSPLIT MODEL  
 Backward trajectories ending at 20 UTC 05 May 01  
 EDAS Meteorological Data



**1600 hr = 20 UTC = 100 ppb**

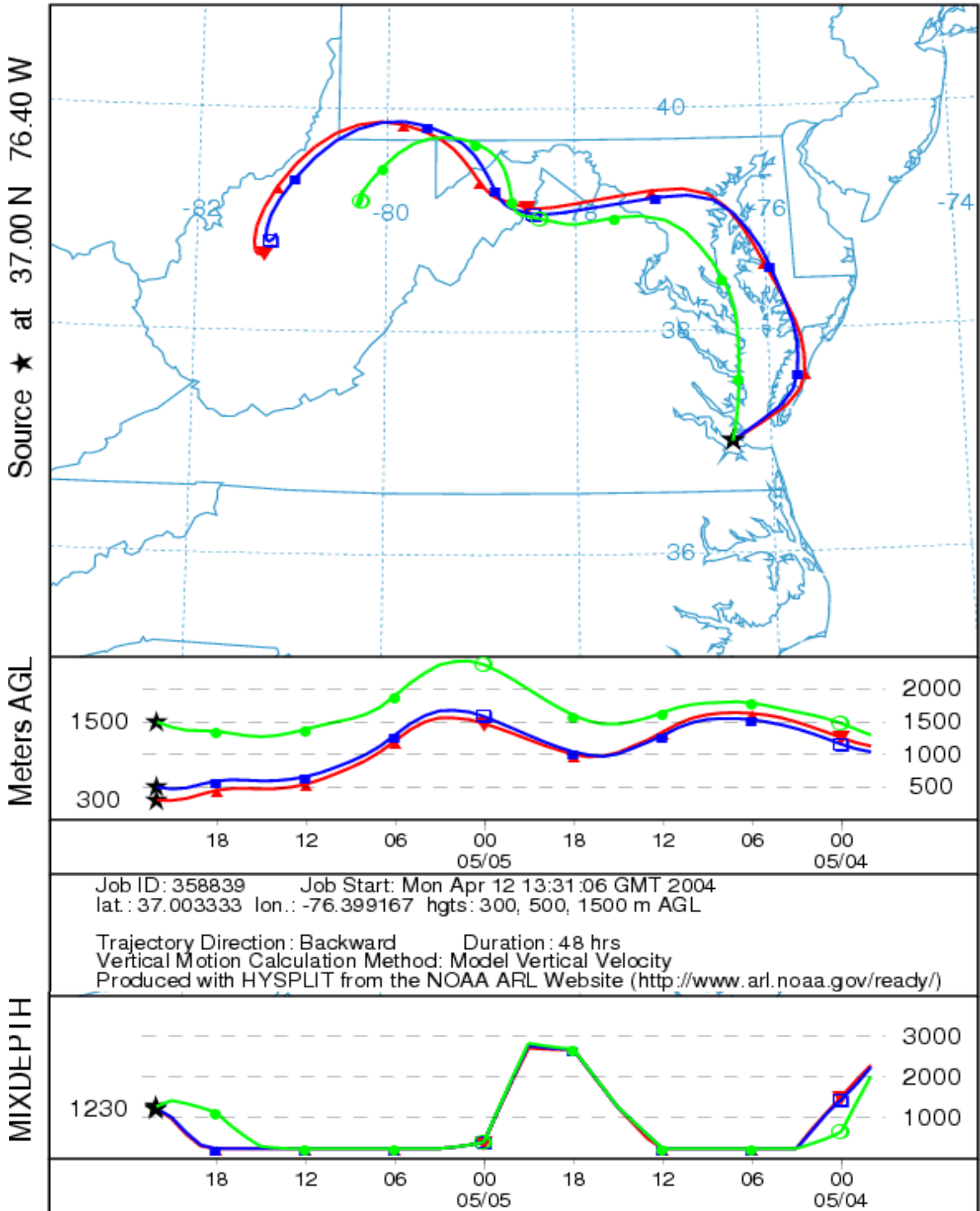
NOAA HYSPLIT MODEL  
Backward trajectories ending at 21 UTC 05 May 01  
EDAS Meteorological Data



**1700 hr = 21 UTC = 89 ppb**



NOAA HYSPLIT MODEL  
 Backward trajectories ending at 22 UTC 05 May 01  
 EDAS Meteorological Data



**1800 hr = 22 UTC = 75 ppb**