KINGSBURY COUNTY, SOUTH DAKOTA

SECTION 4, T-109-N, R-58-W, 5th P.M.
WETLAND EASEMENT KI 235X & KI 236X

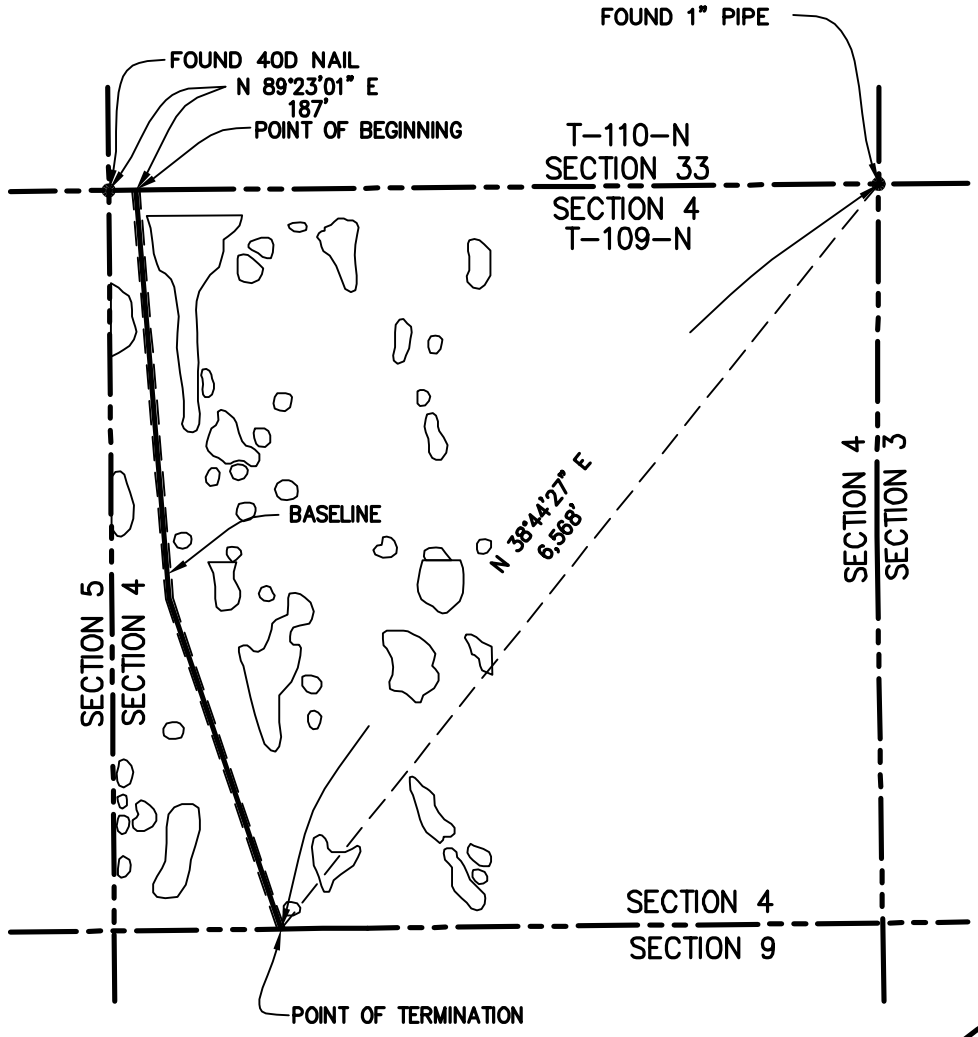

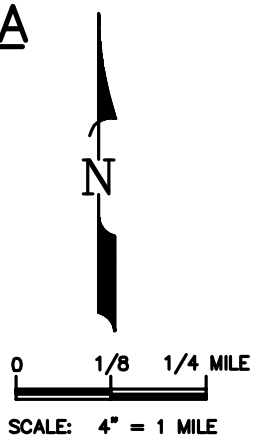

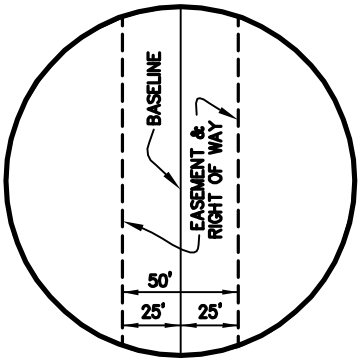

LENGEND:
P.M. = PRINCIPAL MERIDIAN
STA. = STATION

NOTE:
ALL BEARINGS AND DISTANCES SHOWN HEREIN ARE GRID, BASED UPON THE UNIVERSAL TRANSVERSE MERCATOR (UTM), ZONE 14 NORTH, AS DERIVED FROM A GPS SURVEY, PERFORMED IN MARCH 2006.

* APPROXIMATE TOTAL LENGTH ACROSS WETLAND AREAS: 0 FEET
* APPROXIMATE TOTAL AREA UPON WETLAND AREAS: 0 ACRE

UNIVERSAL ENSCO, INC.

NO.	REVISION	DATE
0	ISSUED FOR REVIEW HOUSTON	07/08/08

TransCanada
In business to deliver
KEYSTONE PIPELINE PROJECT

WETLAND EASEMENT KI 235X & KI 236X
SECTION 4, T-109-N, R-58-W

PROJECT: 9347.000

EXHIBIT A

SCALE	DATE	DRAWN BY	CHECKED BY	APPROVED BY	DRAWING NUMBER
4" = 1 MILE	07/08/08	XY	GTC	ML	1399-00-ML-SK-465