














 US HWY
 STATE HWY

Surface Ownership

- | | |
|--|--|
|  Bureau of Land Management |  Tribal |
|  Bureau of Reclamation |  National Park Service |
|  Dept. of Agriculture |  Private |
|  Dept. of Defense |  State |
|  Dept. of Energy |  State Game & Fish |
|  Forest Service |  State Park |
|  Fish & Wildlife Service |  Valles Caldera National Preserve |



Farmington Field Office

Created August 26, 2004
 Farmington Field Office GIS Unit
 Universal Transverse Mercator Projection Zone 13N
 North American Datum of 1983

No warranty is made by the Bureau of Land Management as to the accuracy, reliability, or completeness of these data for individual use or aggregate use with other data, or for purposes not intended by BLM. Spatial information may not meet National Map Accuracy Standards. This information may be updated without notification.

