










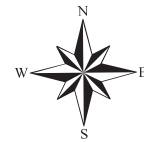


**Map Legend**

-  Overlook
-  Parking Lot
-  Primary Access Road
-  KKTR Monument Boundary
-  Cochiti-Espiritu Association (353)
-  Cochiti-Montecito Association (104)
-  Espiritu-Bamac Association (345)
-  Flugle-Waumac Complex (307)
-  Pinitos Loam (206)
-  Totavi Loamy Sand (52)
-  Waumac-Bamac Association (300)



Produced for the Kasha-Katuwe Tent Rocks ROD/RMP. No warranty is made by the Bureau of Land Management as to the accuracy, reliability or completeness of these data for individual use or aggregate use with other data, or for purposes not intended by BLM. Spatial information may not meet National Map Accuracy Standards. This information may be updated without notification.



Projection: UTM Zone 13  
Datum: NAD 1983

**Map 9**  
**Soil Map Units (SMUs)**