











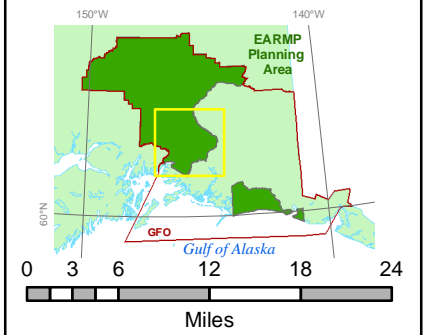
Tiekel SRMA Interim and Long-term Mgmt Map 12

Bureau of Land Management Glennallen Field Office
 East Alaska Resource Management Plan (EARMP)

-  EARMP Planning Area
-  Tiekel SRMA - Long-term
-  Tiekel SRMA - Interim

Interim lands will only be managed as an SRMA if retained by BLM. They are currently State or Native-selected.

- *General Land Status**
-  BLM, Unencumbered
 -  Native
 -  BLM, Native-selected
 -  State
 -  BLM, State-selected
 -  BLM, Dual-selected



*Land status is only depicted inside the planning area.
 Great care has been taken to ensure that the information represented is as accurate and complete as possible at the time of compilation. However, the information displayed on this map is intended to be used for graphic representation only. For official land status, refer to legal case-files and plats.
 data\RMP\Maps\RMP_Maps\12_tiekelsrma.mxd June 2007

