



Rapids



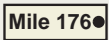
Federal and State Lands



Large Group Camp Spot (accommodates 15 or more)



Salmon River Miles
(miles from the confluence of the Salmon and Snake Rivers)



Snake River Miles
(miles from the confluence of the Snake & Columbia Rivers)




Paved Roads




Gravel Bar



Unpaved Roads




State Boundary




Trail



County Boundary




River



Building



Perennial Stream



Mine



Intermittent Stream



Spring

Scale 1:24,000



Elevation

(approximate)

2600

Contour elevation



80 foot contour interval



400 foot contour interval

Contour interval is 80 feet