

# RMP Maps

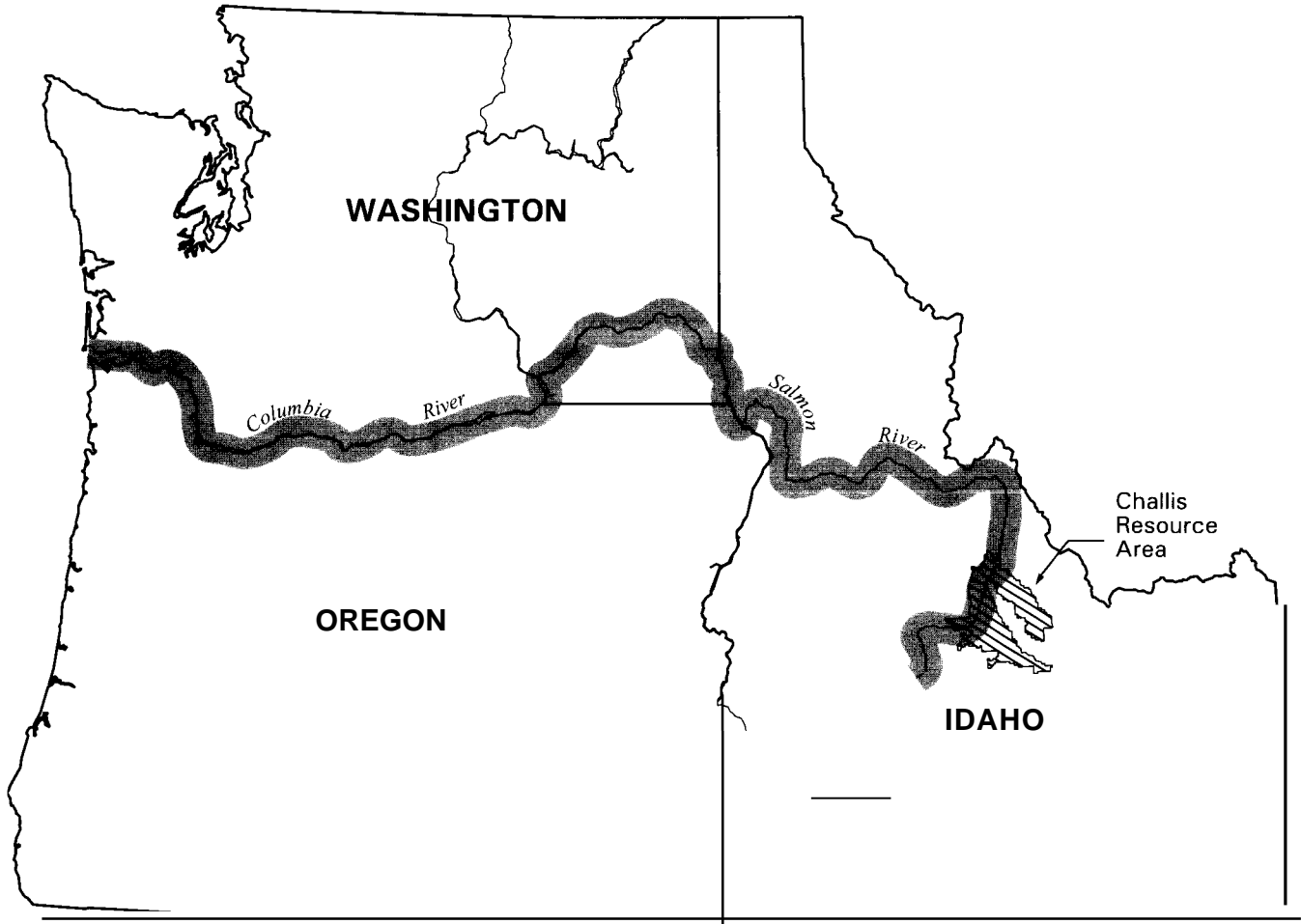
**Note:** Maps 1 through 48 are bound in the section following this divider page. Maps A through H are folded and inserted in a maps pocket at the back of the document. Some maps listed below are not referred to in the text of RMP decisions and attachments, but were used in support of the Final Environmental Impact Statement for this Plan. These maps have been included for the reader's information.

Map 1: Anadromous Fish Migration	Map 25: Geography and Principal Drainage Basins
Map 2: Anadromous & Resident Fisheries Occupied Habitat	Map 26: Geothermal Potential (and expanded legend)
Map 3: Antelope Winter Range	Map 27: Grazing Closures
Map 4: ACECs - General Location	Map 28: Known Noxious Weed Infestations
Map 5: ACECs - Antelope Flat ACEC	Map 29: Local Wilderness Status
Map 6: ACECs - Birch Creek ACEC	Map 30: Locatable Mineral Land Classification (and legend)
Map 7: ACECs - Cronk's Canyon and Dry Gulch ACECs	Map 31: Locatable Mineral Potential (and expanded legend)
Map 8: ACECs - Donkey Hills and Summit Creek ACECs	Map 32: Mule Deer Winter Range
Map 9: ACECs - East Fork Salmon River Bench ACEC	Map 33: Off-highway Vehicle Use
Map 10: ACECs - Herd Creek Watershed ACEC	Map 34: Oil and Gas Potential (and expanded legend)
Map 11: ACECs - Lone Bird ACEC	Map 35: Road and Trail Maintenance Priorities
Map 12: ACECs - MaIm Gulch/Germer Basin ACEC	Map 36: Sage Grouse Winter Range and Strutting Grounds
Map 13: ACECs - Peck's Canyon ACEC	Map 37: Saleable Minerals Land Classification (and legend)
Map 14: ACECs - Pennal Gulch ACEC	Map 38: Sensitive Plant Species
Map 15: ACECs - Sand Hollow ACEC	Map 39: Soils
Map 16: ACECs - Thousand Springs ACEC	Map 40: Special Recreation Management Areas
Map 17: Bighorn Sheep Winter Ranges	Map 41: Visual Resource Management
Map 18: Chilly Slough Wetland Conservation Project Area	Map 42: Wilderness Study Areas
Map 19: Communication Sites	Map 43: WSAs - Goldburg WSA
Map 20: Economic and Social Analysis Regions	Map 44: WSAs - Burnt Creek WSA
Map 21: Elk Winter Ranges and Donkey Hills Calving Area	Map 45: WSAs - Borah Peak WSA
Map 22: Existing Maintained Roads	Map 46: WSAs - Jerry Peak West and Boulder Creek WSAs
Map 23: Fire Control	Map 47: WSAs - Corral-Horse Basin and Jerry Peak WSAs
Map 24: General Location	Map 48: Wild Horses

Map A: Adjustment/Management Areas
Map B: Allotment Boundaries
Map C: Suitable Commercial Timberlands
Map D: Forest Lands
Map E: Land Ownership
Map F: Range Condition
Map G: Vegetation
Map H: Wild and Scenic River Suitability Findings


 Anadromous Fish Migration Corridor


**CHALLIS  
RESOURCE AREA**  
UPPER COLUMBIA - SALMON  
CLEARWATER DISTRICTS



Scale Approximately 1:6,300,000

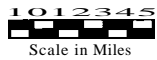
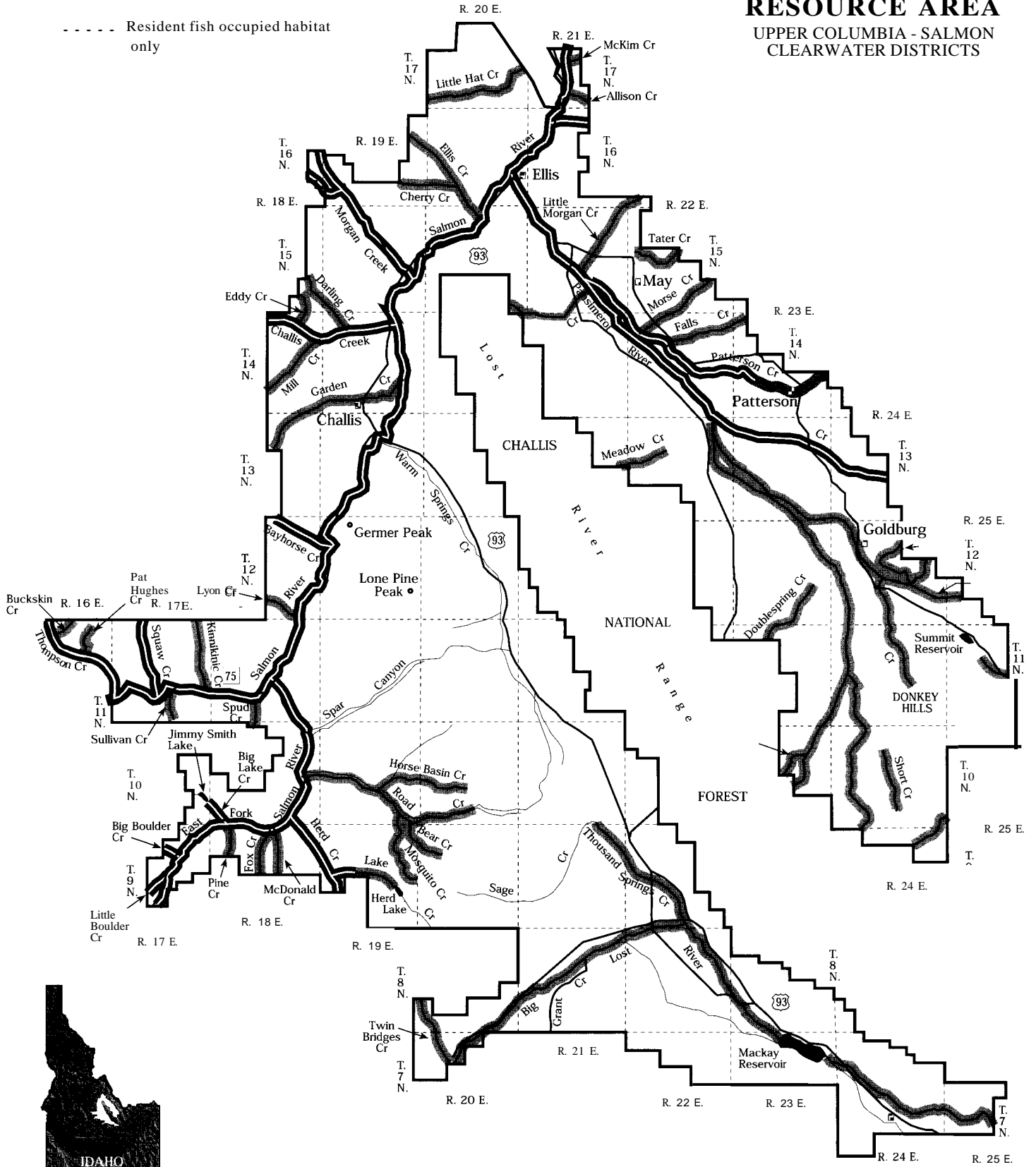
Note: Land Ownership Status is shown on Map E.  
Management Actions apply to BLM public land only.

 Anadromous and resident fish occupied habitat

 Resident fish occupied habitat only

# CHALLIS RESOURCE AREA

## UPPER COLUMBIA - SALMON CLEARWATER DISTRICTS




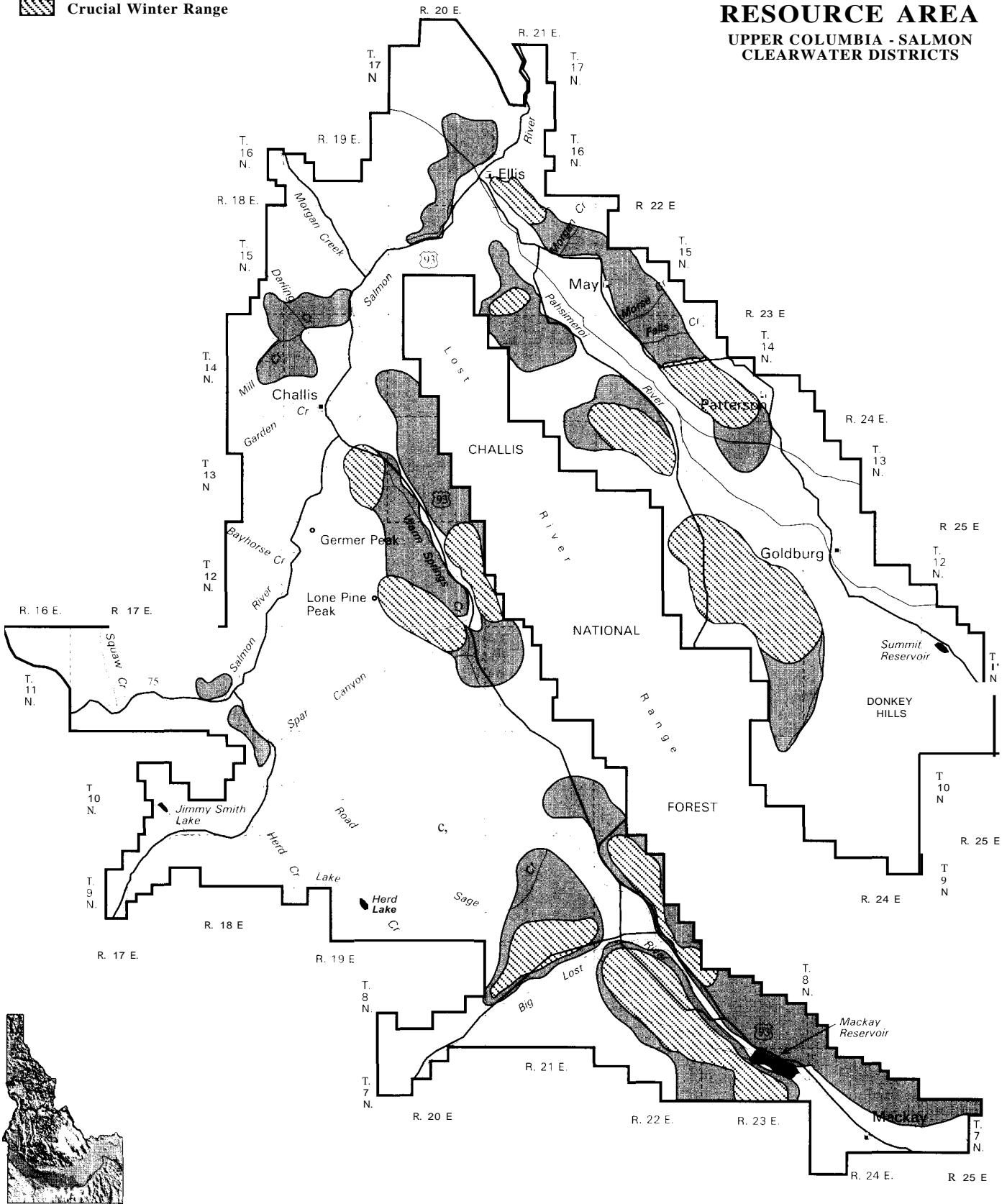
Note: Land Ownership Status is shown on Map E. Management Actions apply to BLM public land only.

Winter Range

 Crucial Winter Range

# CHALLIS RESOURCE AREA

UPPER COLUMBIA - SALMON CLEARWATER DISTRICTS


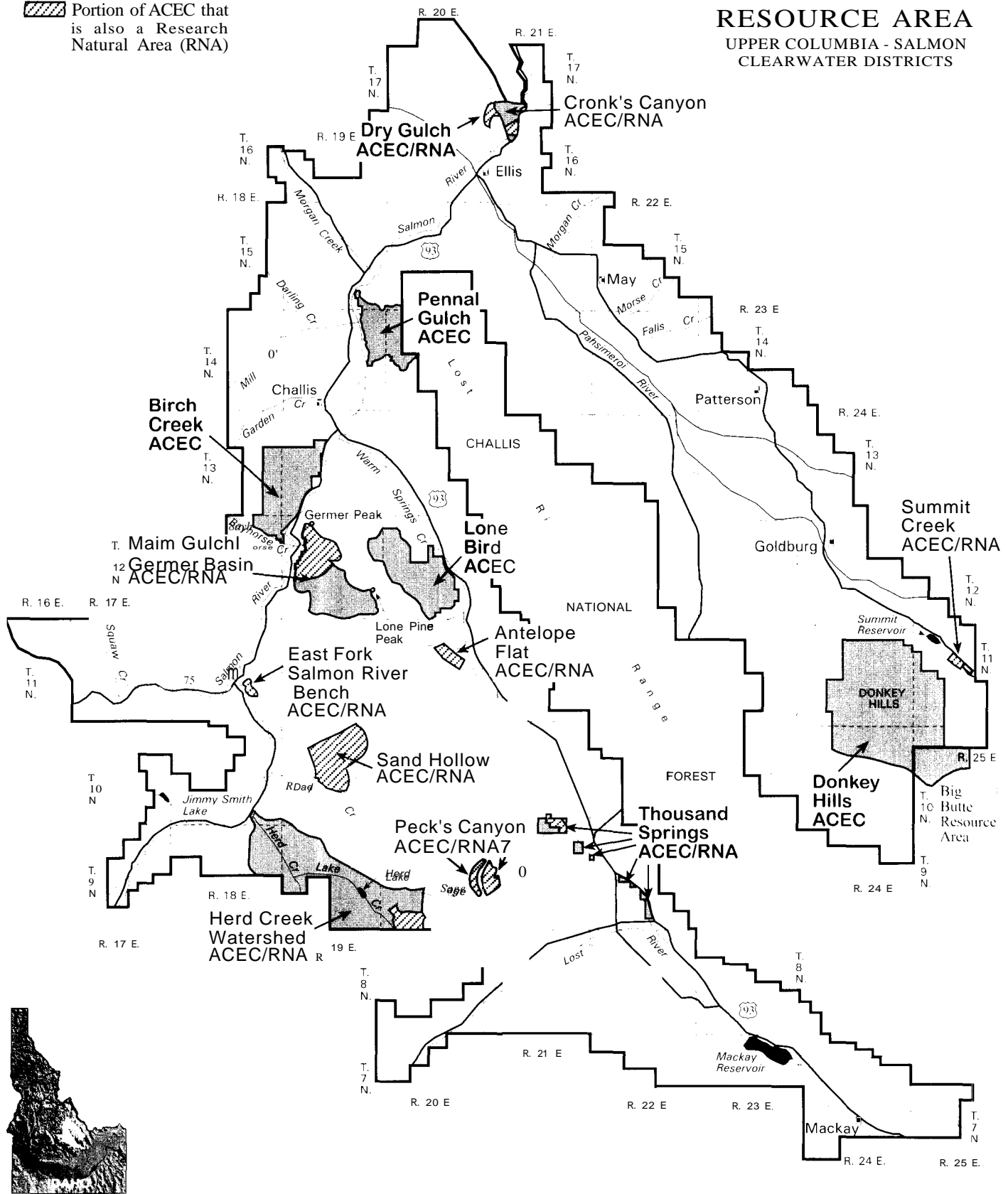


Note: Land Ownership Status is shown on Map I. Management Actions apply to BLM public land only

ACEC

Portion of ACEC that is also a Research Natural Area (RNA)

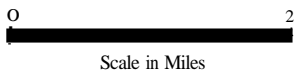
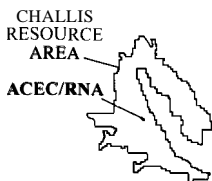
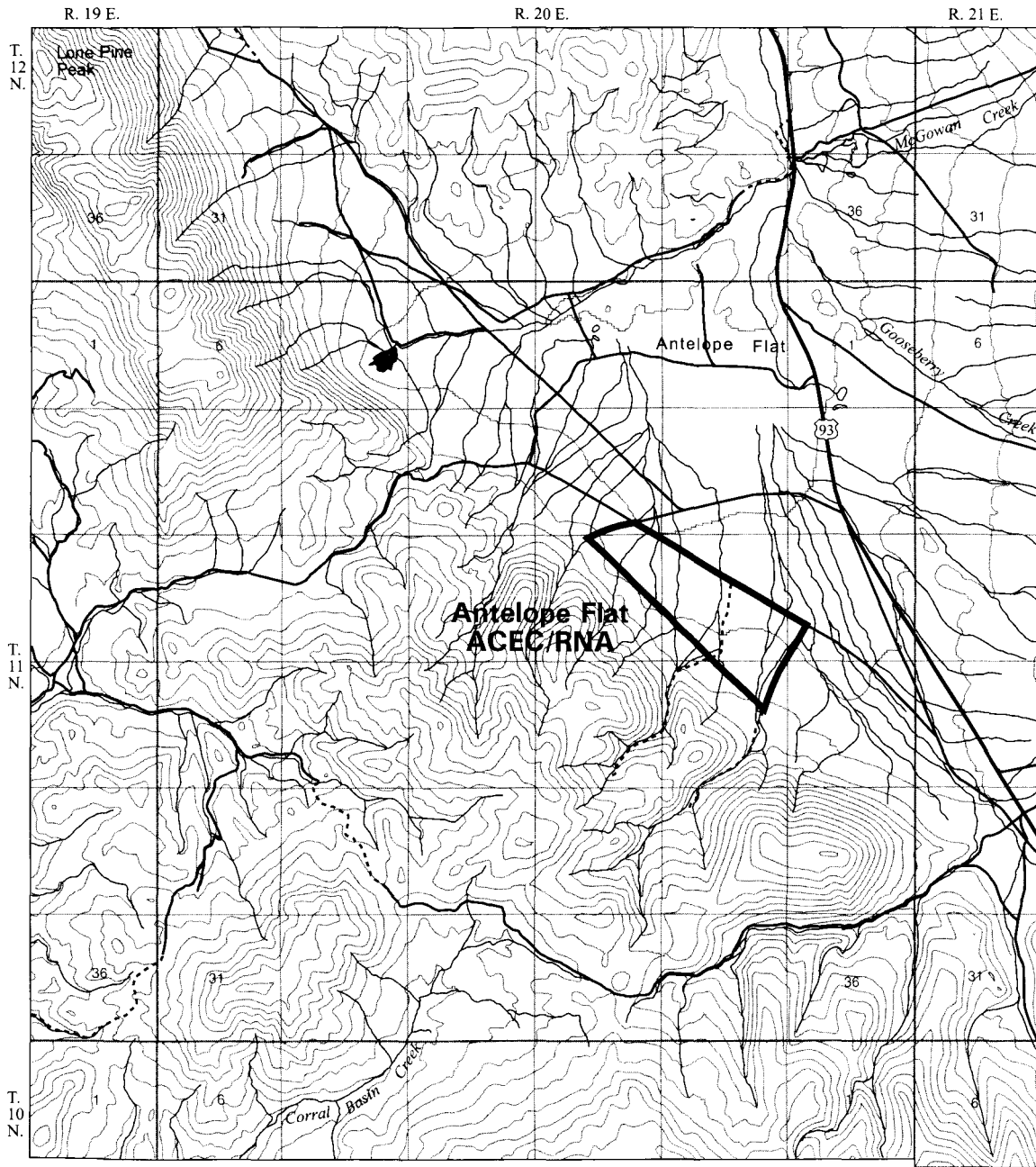
CHALLIS RESOURCE AREA UPPER COLUMBIA - SALMON CLEARWATER DISTRICTS



Note: Land Ownership Status is shown on Map Ii. Management Actions apply to 8LM public land only.

- Area of Critical Environmental Concern

# CHALLIS RESOURCE AREA UPPER COLUMBIA - SALMON CLEARWATER DISTRICTS

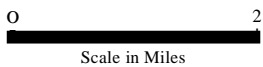
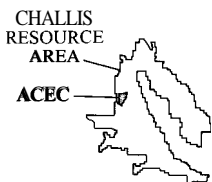
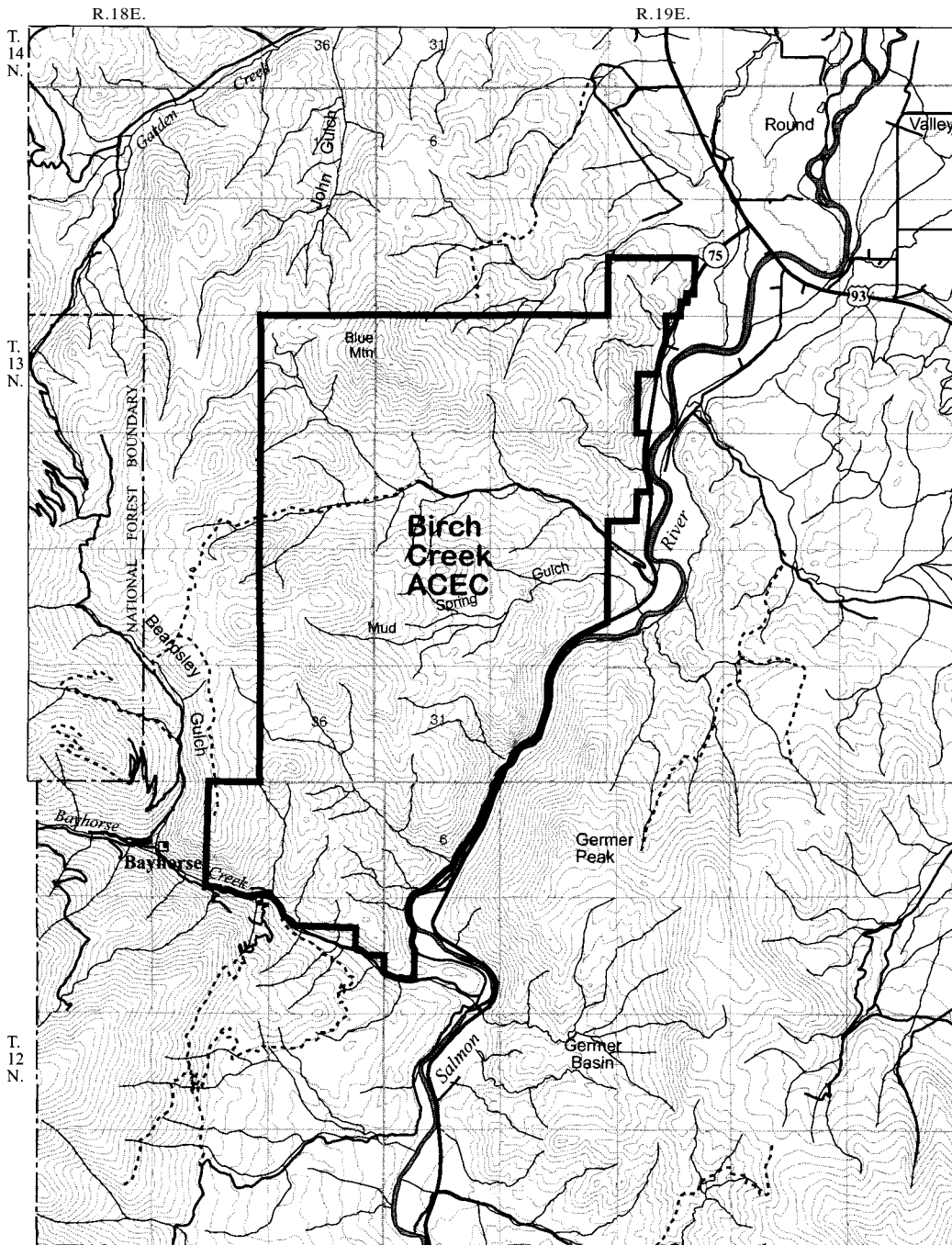


Note: Land Ownership Status is shown on Map E.  
Management Actions apply to BLM public land only.

- Area of Critical Environmental Concern

# CHALLIS RESOURCE AREA

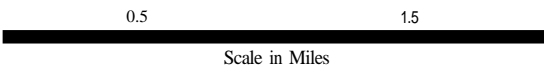
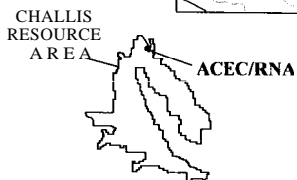
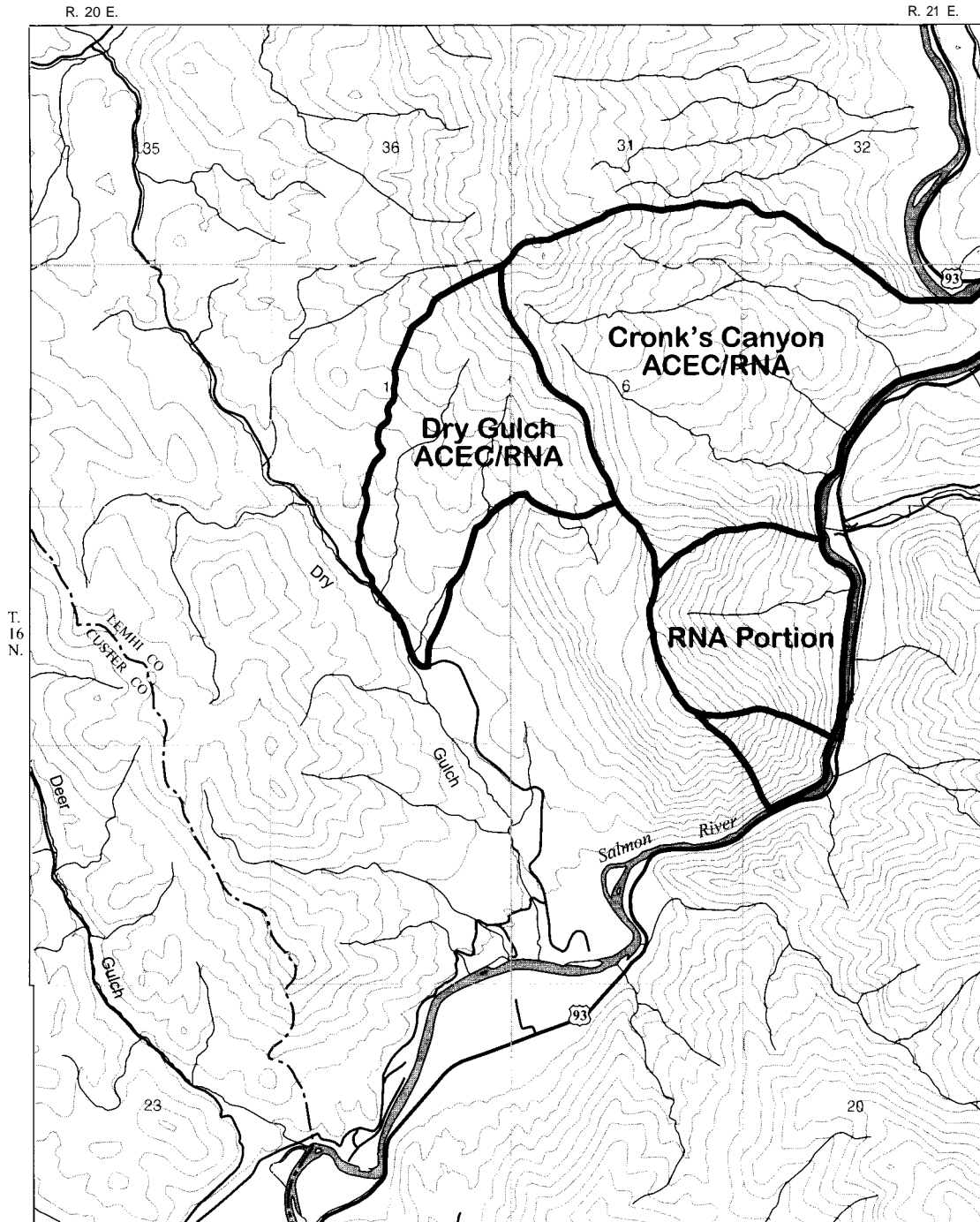
UPPER COLUMBIA - SALMON CLEARWATER DISTRICTS



Note: Land Ownership Status is shown on Map E. Management Actions apply to BLM public land only.

- Areas of Critical Environmental Concern

# CHALLIS RESOURCE AREA UPPER COLUMBIA - SALMON CLEARWATER DISTRICTS

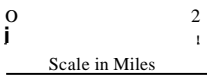
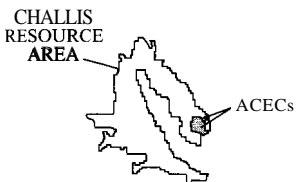
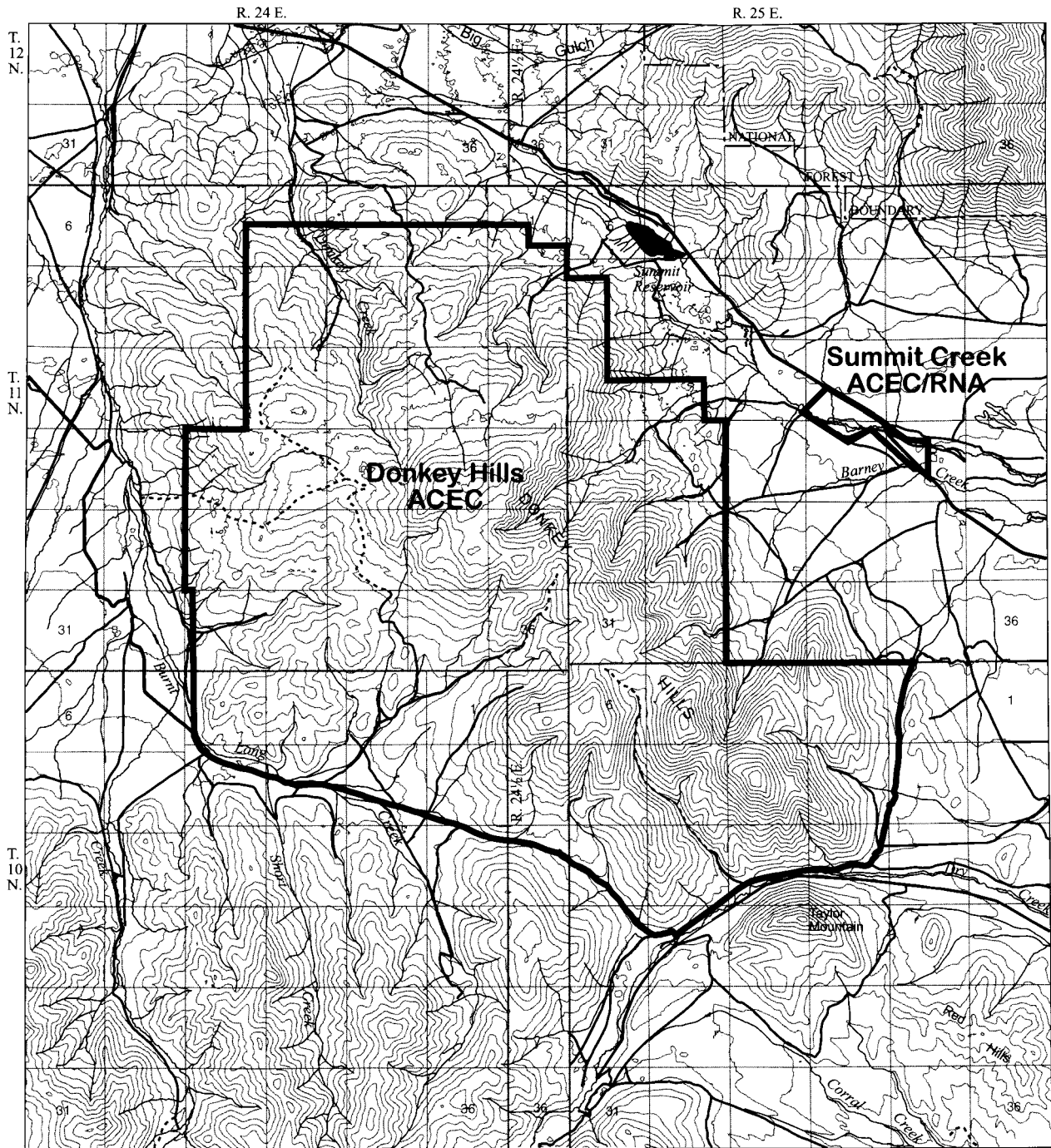


Note: Land Ownership Status is shown on Map E. Management Actions apply to BLM public land only.



- Areas of Critical Environmental Concern

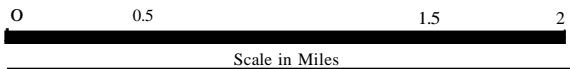
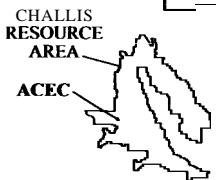
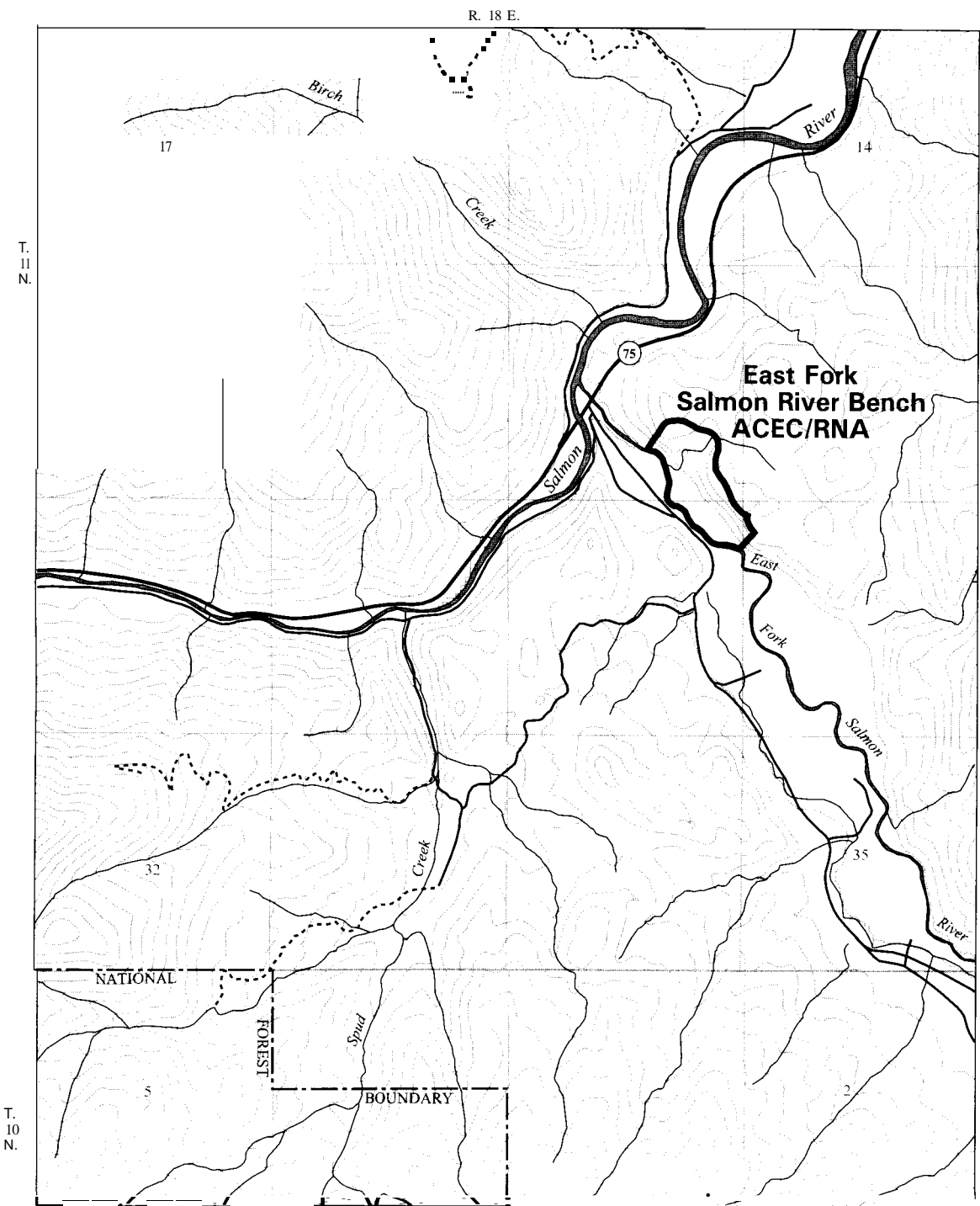
# CHALLIS RESOURCE AREA UPPER COLUMBIA - SALMON CLEARWATER DISTRICTS



Note: Land Ownership Status is shown on Map E. Management Actions apply to BLM public land only.

- Area of Critical Environmental Concern

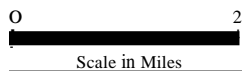
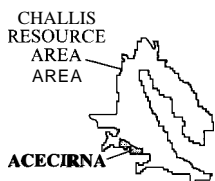
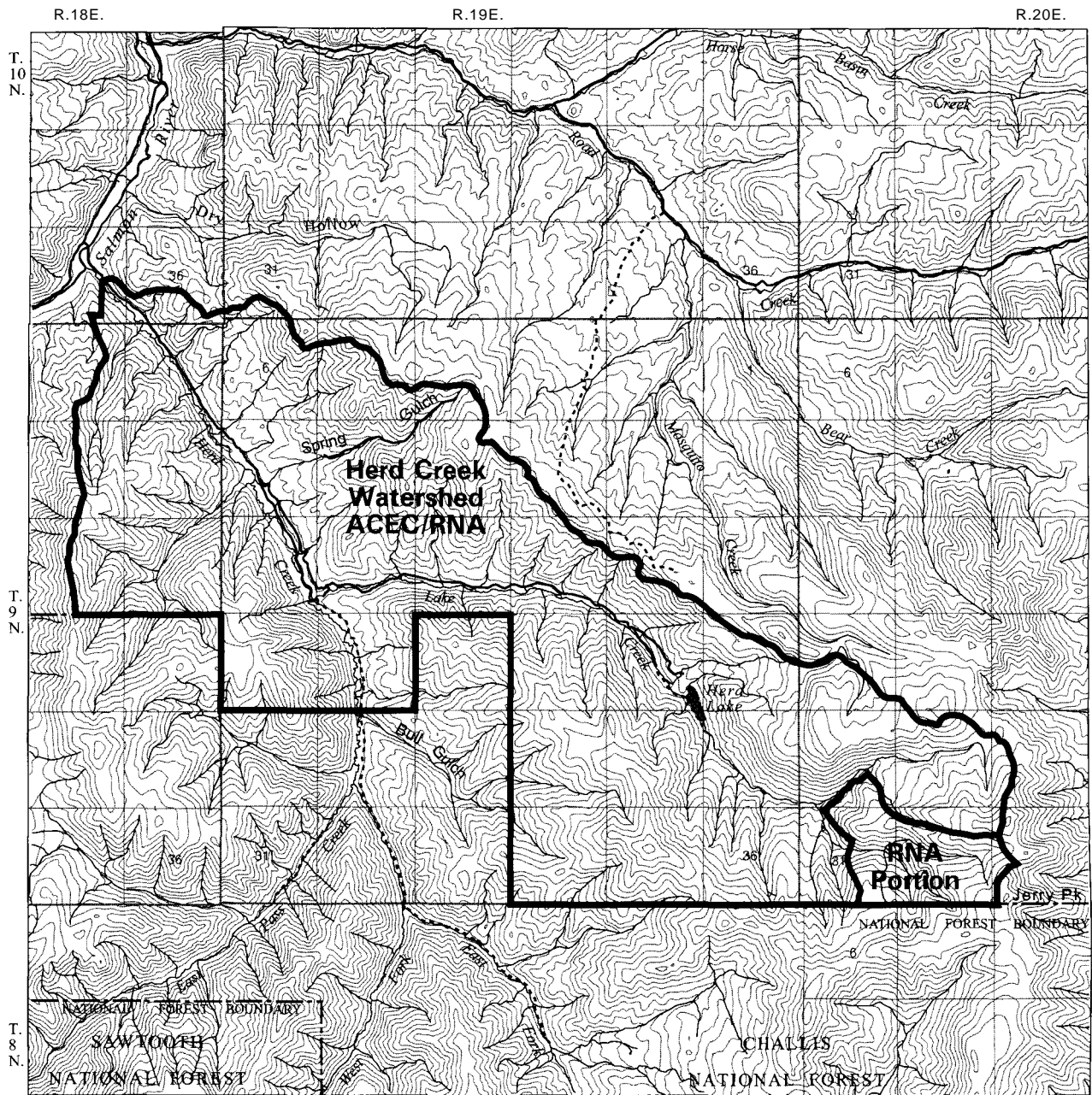
# CHALLIS RESOURCE AREA UPPER COLUMBIA - SALMON CLEARWATER DISTRICTS



Note: Land Ownership Status is shown on Map E. Management Actions apply to BLM public land only.

- Areas of Critical Environmental Concern

# CHALLIS RESOURCE AREA UPPER COLUMBIA - SALMON CLEARWATER DISTRICTS

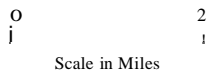
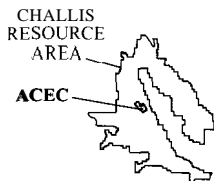
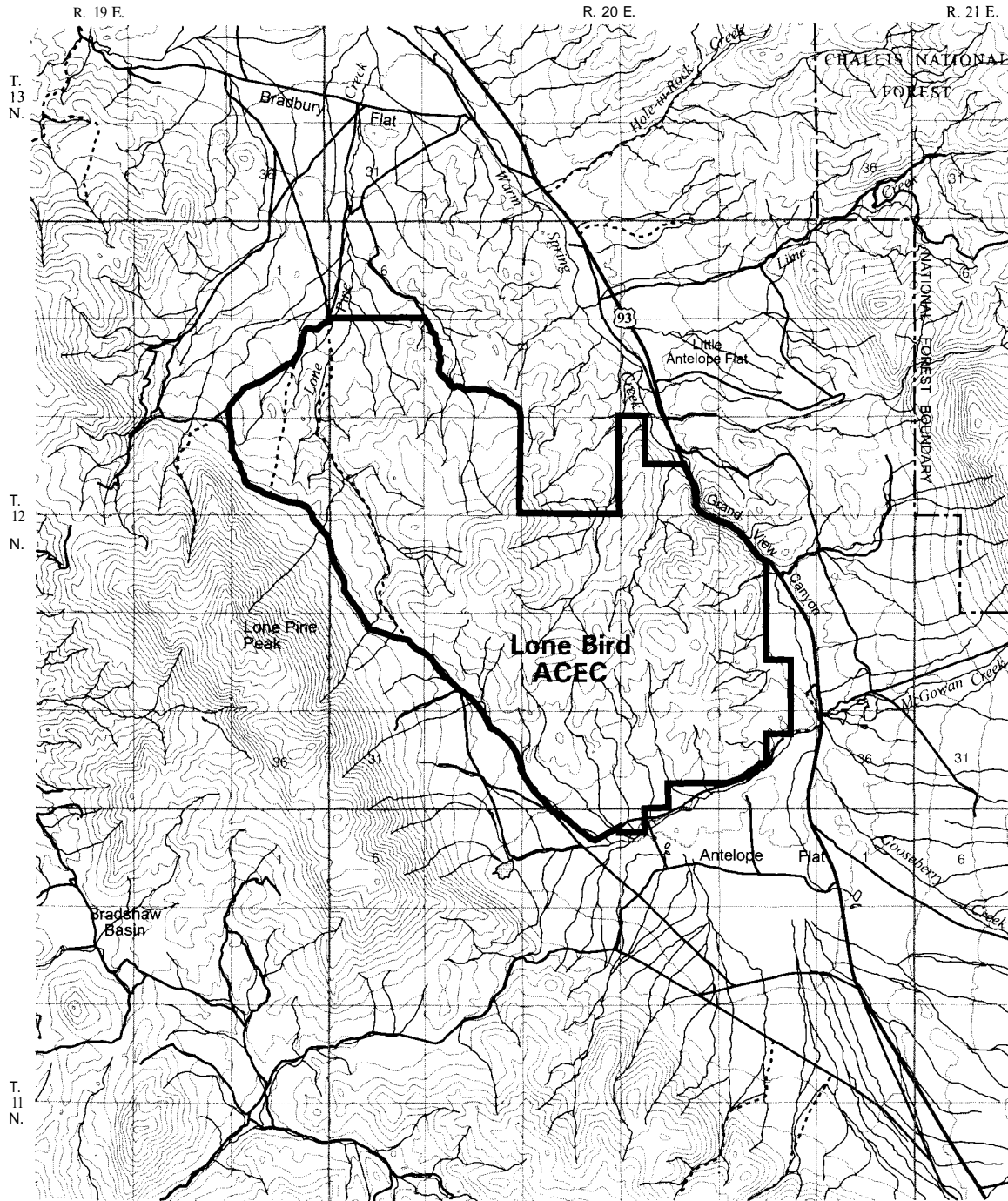


Note: Land Ownership Status is shown on Map E. Management Actions apply to BLM public land only.

- Area of Critical Environmental Concern

# CHALLIS RESOURCE AREA

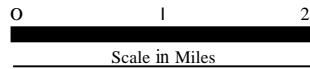
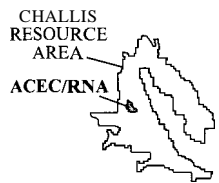
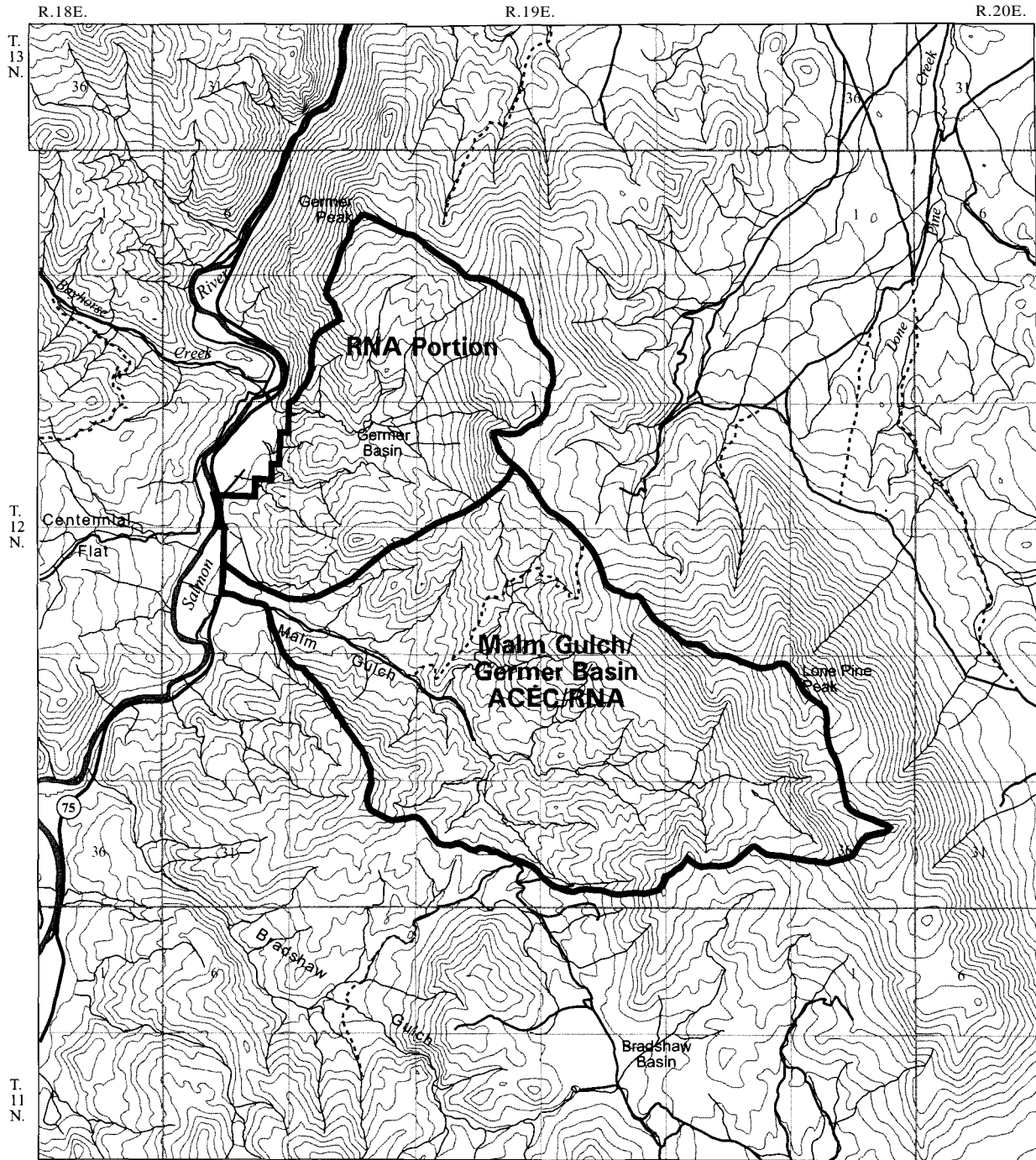
UPPER COLUMBIA - SALMON CLEARWATER DISTRICTS



Note: Land Ownership Status is shown on Map E. Management Actions apply to BLM public land only.

- Area of Critical Environmental Concern

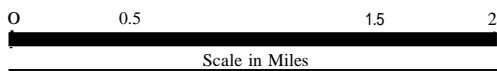
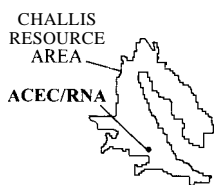
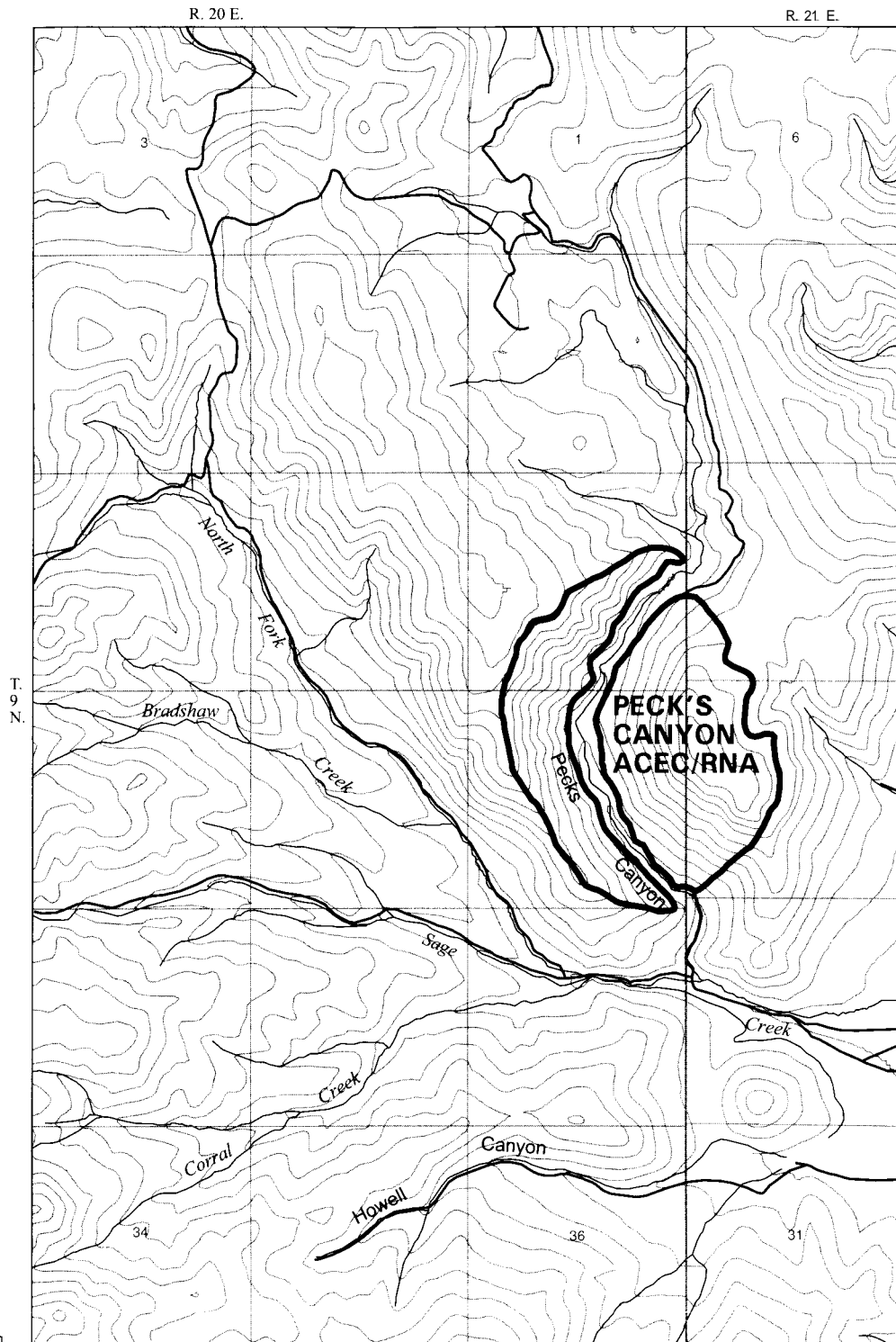
# CHALLIS RESOURCE AREA UPPER COLUMBIA - SALMON CLEARWATER DISTRICTS



Note: Land Ownership Status is shown on Map E. Management Actions apply to BLM public land only.

- Area of Critical Environmental Concern

# CHALLIS RESOURCE AREA UPPER COLUMBIA - SALMON CLEARWATER DISTRICTS

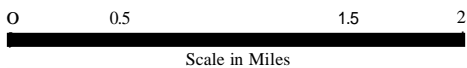
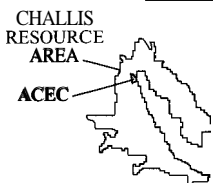
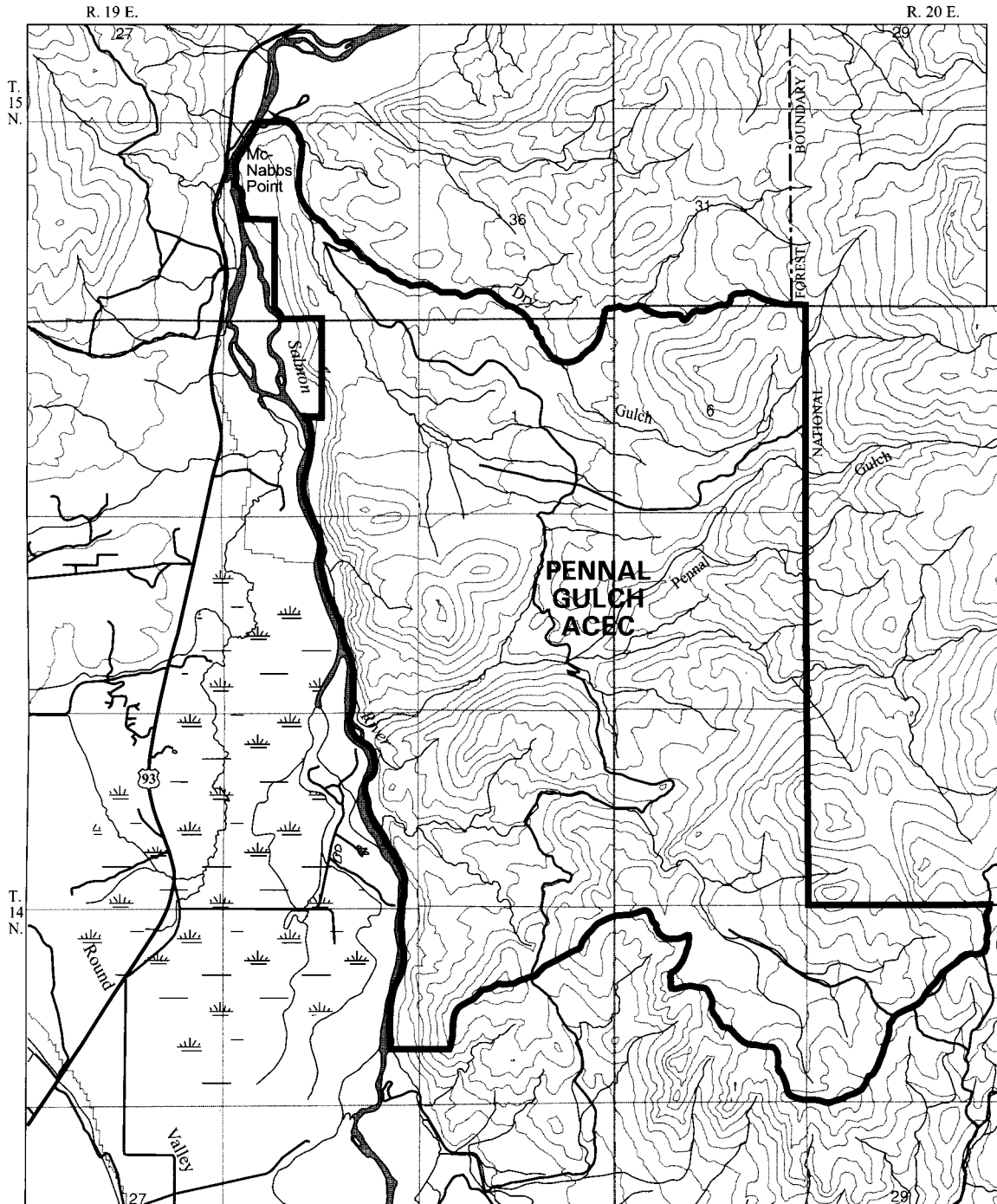


Note: Land Ownership Status is shown on Map E.  
Management Actions apply to BLM public land only.

- Area of Critical Environmental Concern

# CHALLIS RESOURCE AREA

UPPER COLUMBIA - SALMON CLEARWATER DISTRICTS

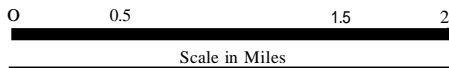
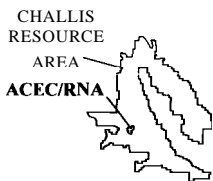
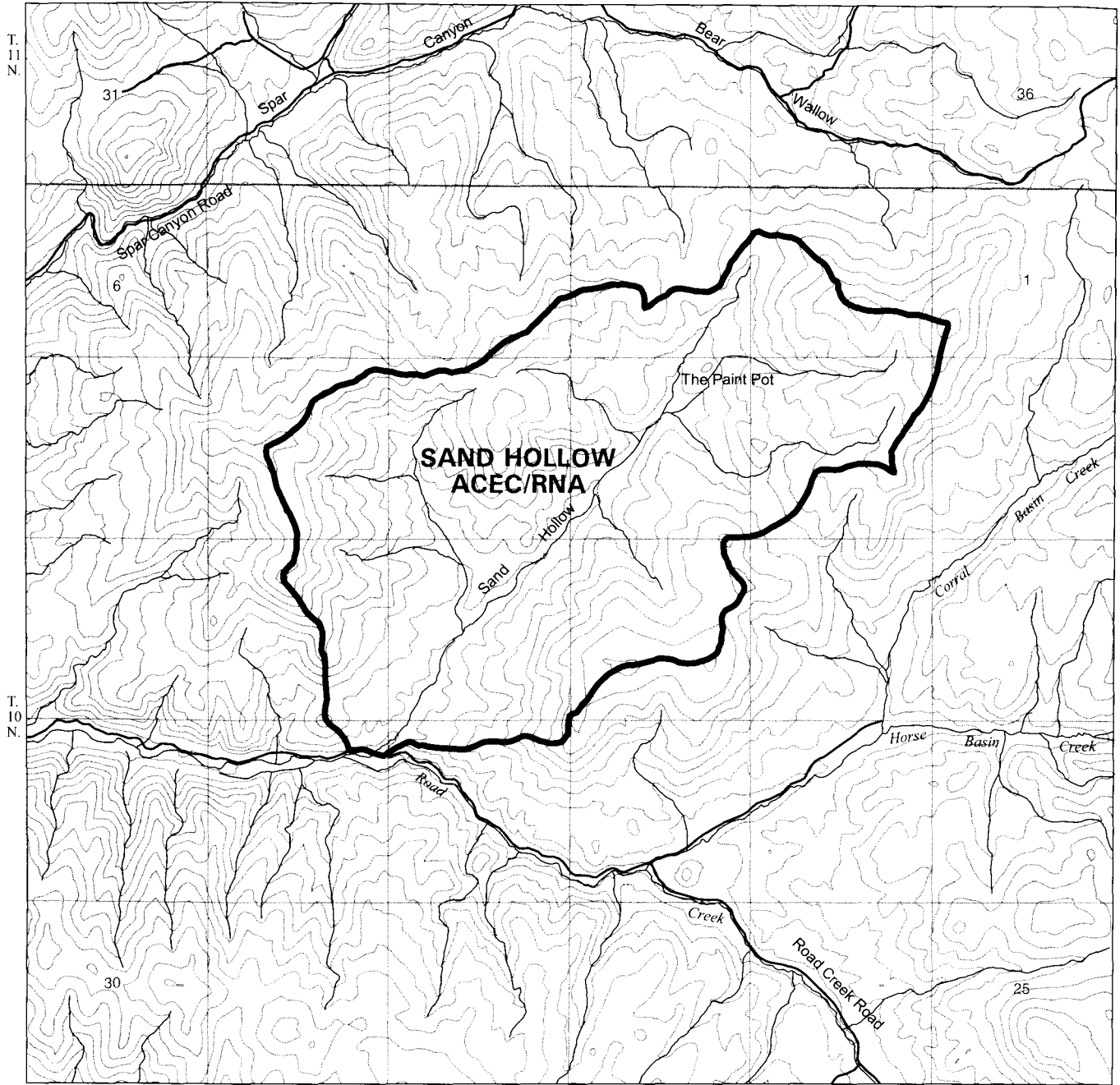


Note: Land Ownership Status is shown on Map E. Management Actions apply to BLM public land only.

- Area of Critical Environmental Concern

**CHALLIS  
RESOURCE AREA**  
UPPER COLUMBIA - SALMON  
CLEARWATER DISTRICTS

R. 19 E.



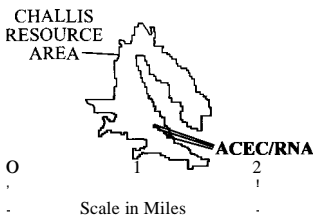
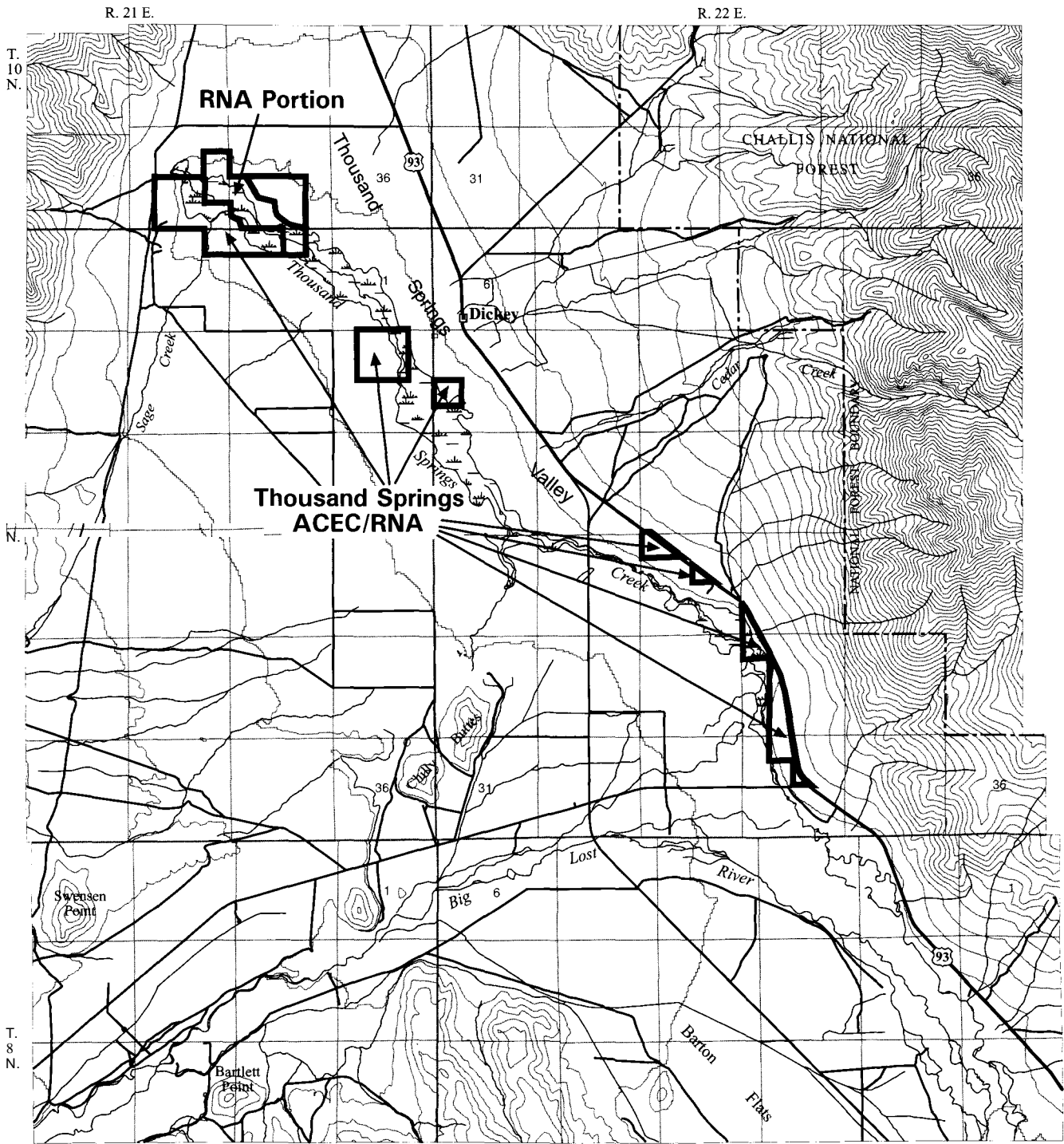
Note: Land Ownership Status is shown on Map E. Management Actions apply to BLM public land only.



- Area of Critical Environmental Concern

# CHALLIS RESOURCE AREA



UPPER COLUMBIA - SALMON CLEARWATER DISTRICTS

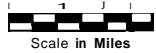
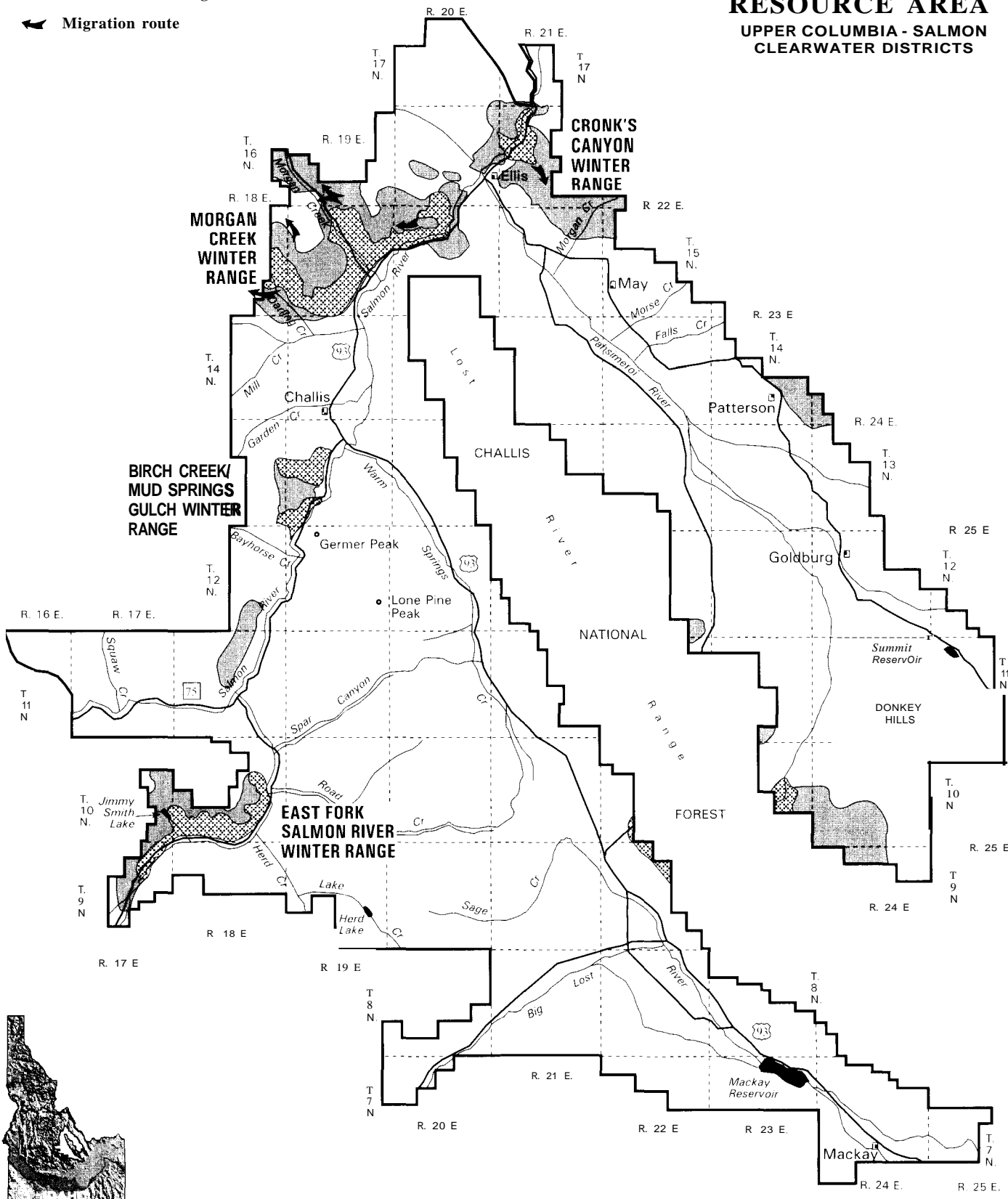


Note: Land Ownership Status is shown on Map E. Management Actions apply to BLM public land only.

# CHALLIS RESOURCE AREA

UPPER COLUMBIA - SALMON CLEARWATER DISTRICTS

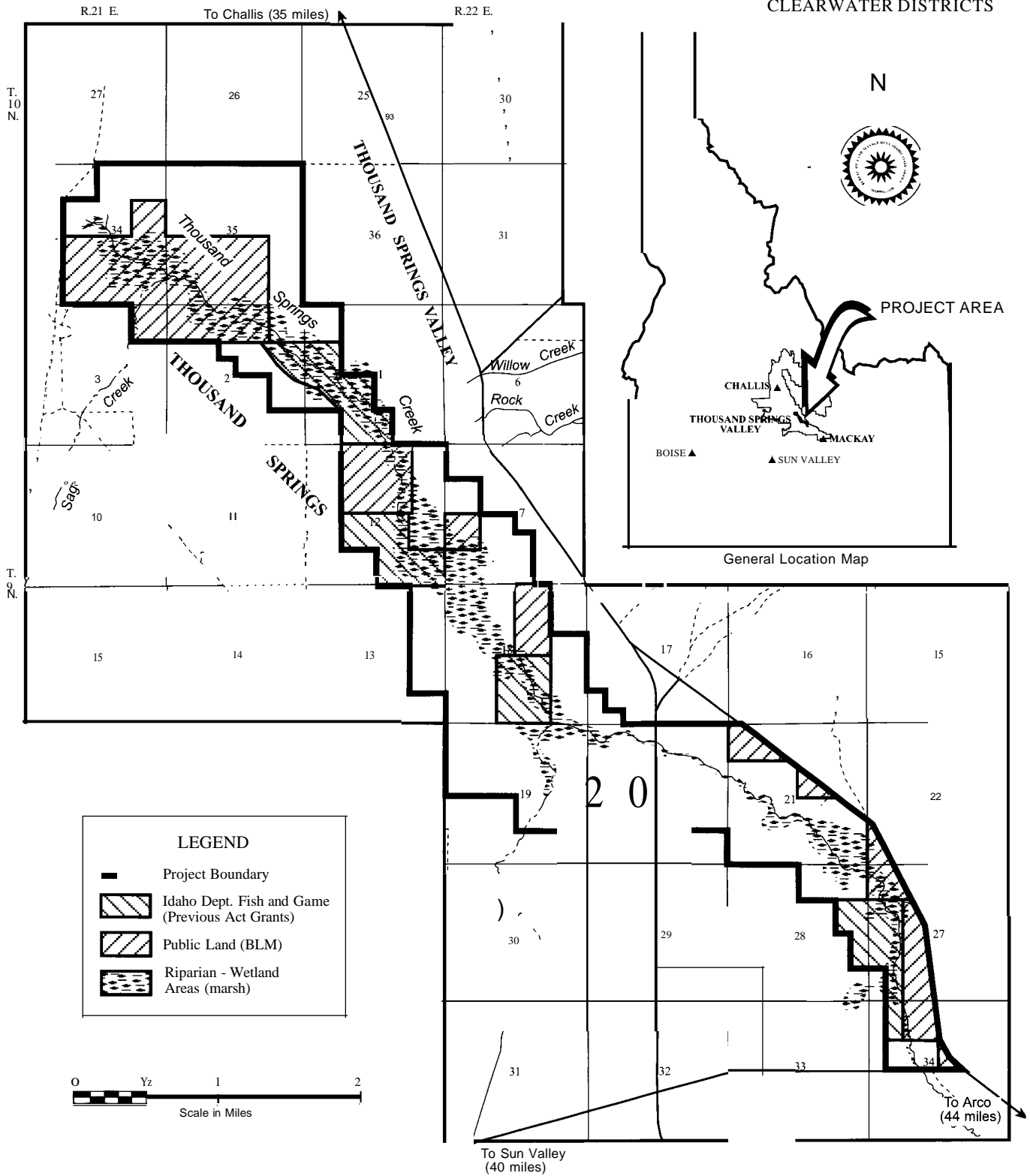
- Winter range
-  Crucial winter range
-  Migration route



Note: Land Ownership Status is shown on Map 1  
 Management Actions apply to BUV! public land only

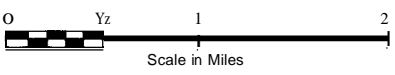
# CHALLIS RESOURCE AREA

UPPER COLUMBIA - SALMON CLEARWATER DISTRICTS



**LEGEND**

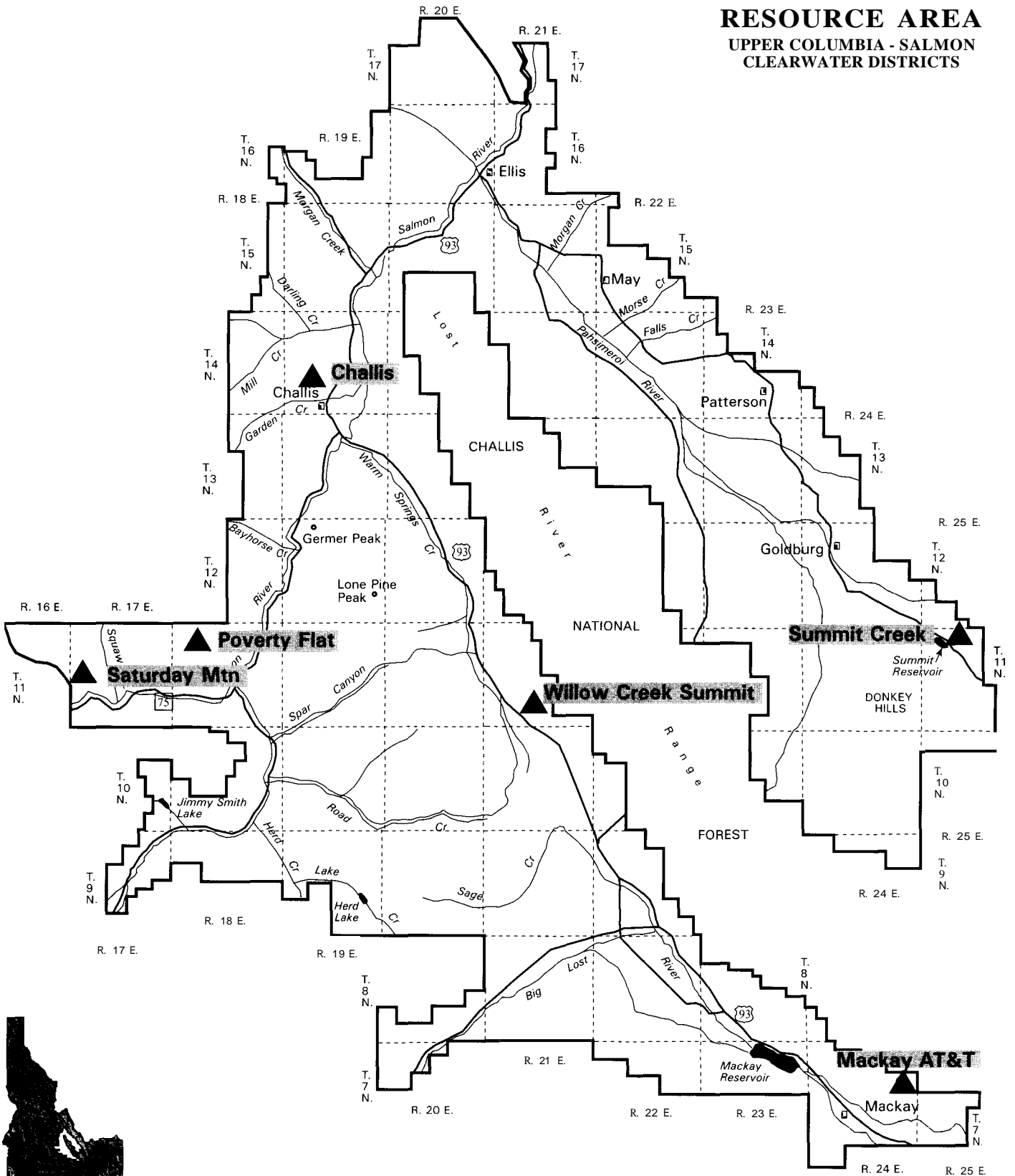
- Project Boundary
- Idaho Dept. Fish and Game (Previous Act Grants)
- Public Land (BLM)
- Riparian - Wetland Areas (marsh)







Note: Land Ownership Status is shown on Map E. Management Actions apply to BLM public land only.

▲ Authorized Communication Sites

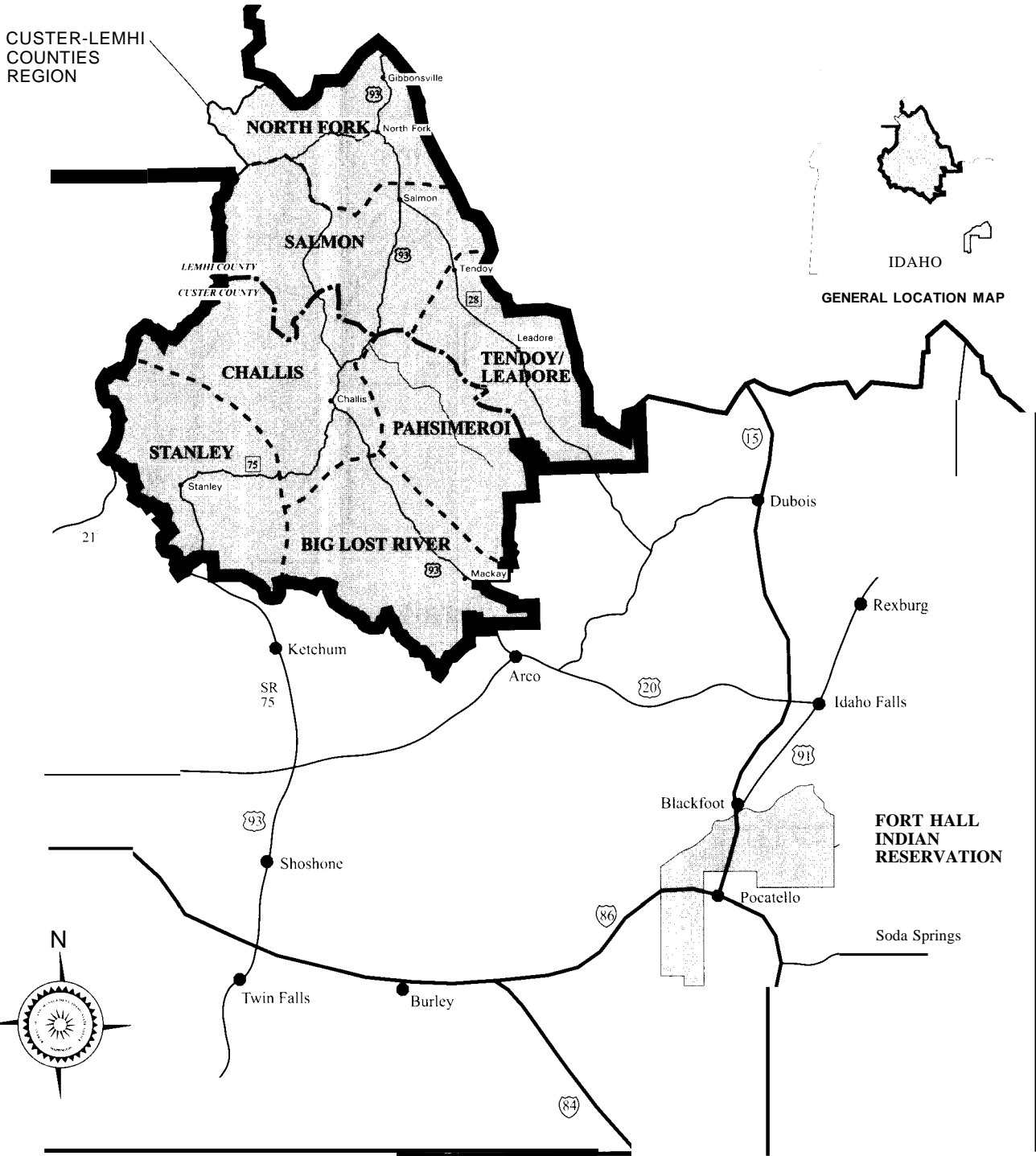
CHALLIS RESOURCE AREA  
UPPER COLUMBIA - SALMON CLEARWATER DISTRICTS



Note: Land Ownership Status is shown on Map E. Management Actions apply to BLM public land only.

-  Analysis Region
-  Subregion Boundaries
-  County Boundary
-  Upper Columbia - Salmon Clearwater Districts Boundary



**CHALLIS**  
**RESOURCE AREA**  
 UPPER COLUMBIA - SALMON  
 CLEARWATER DISTRICTS


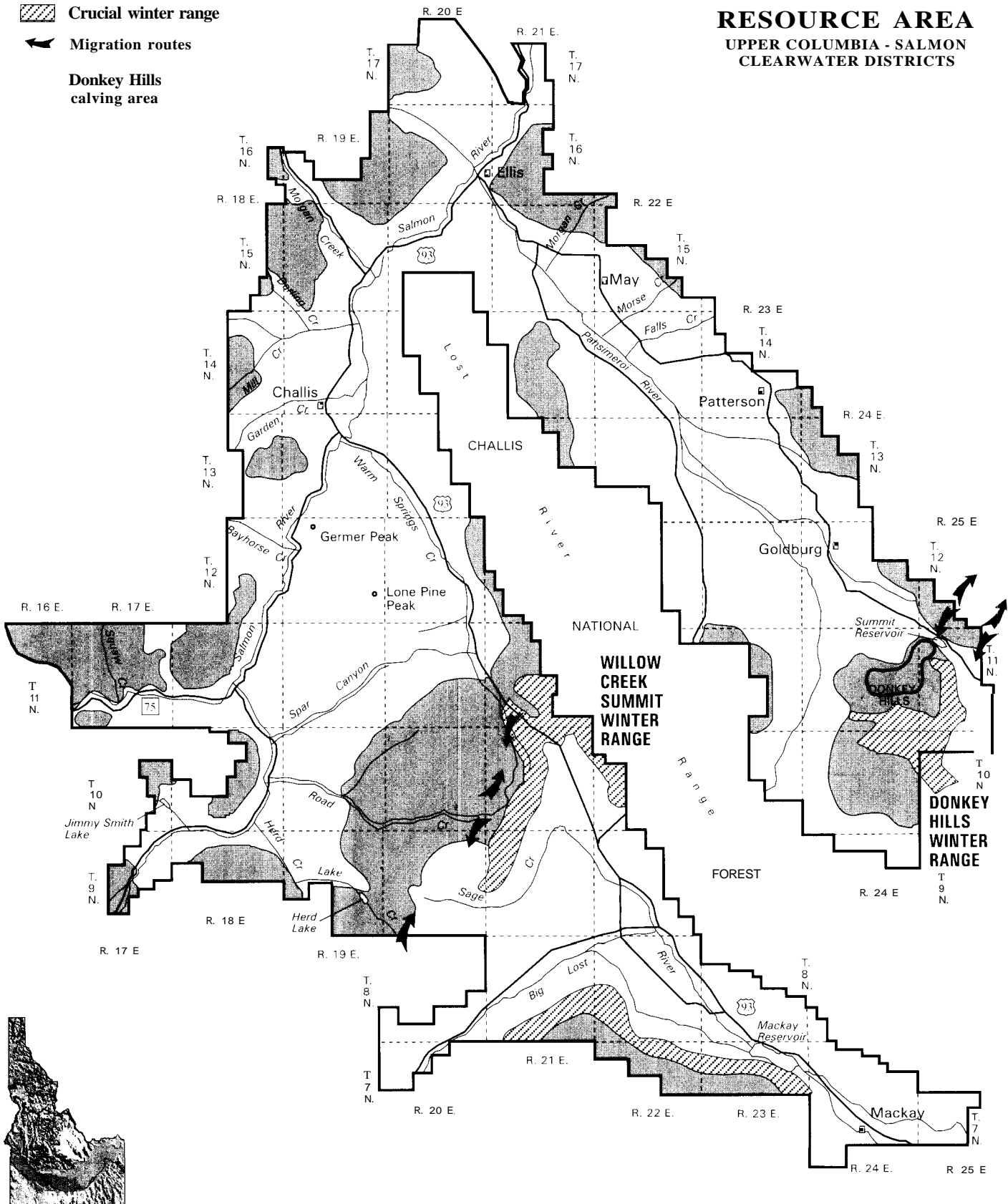


Note: Land Ownership Status is shown on Map E.  
 Management Actions apply to BLM public land only.

# CHALLIS RESOURCE AREA

UPPER COLUMBIA - SALMON  
CLEARWATER DISTRICTS

- Winter range
-  Crucial winter range
-  Migration routes
- Donkey Hills calving area



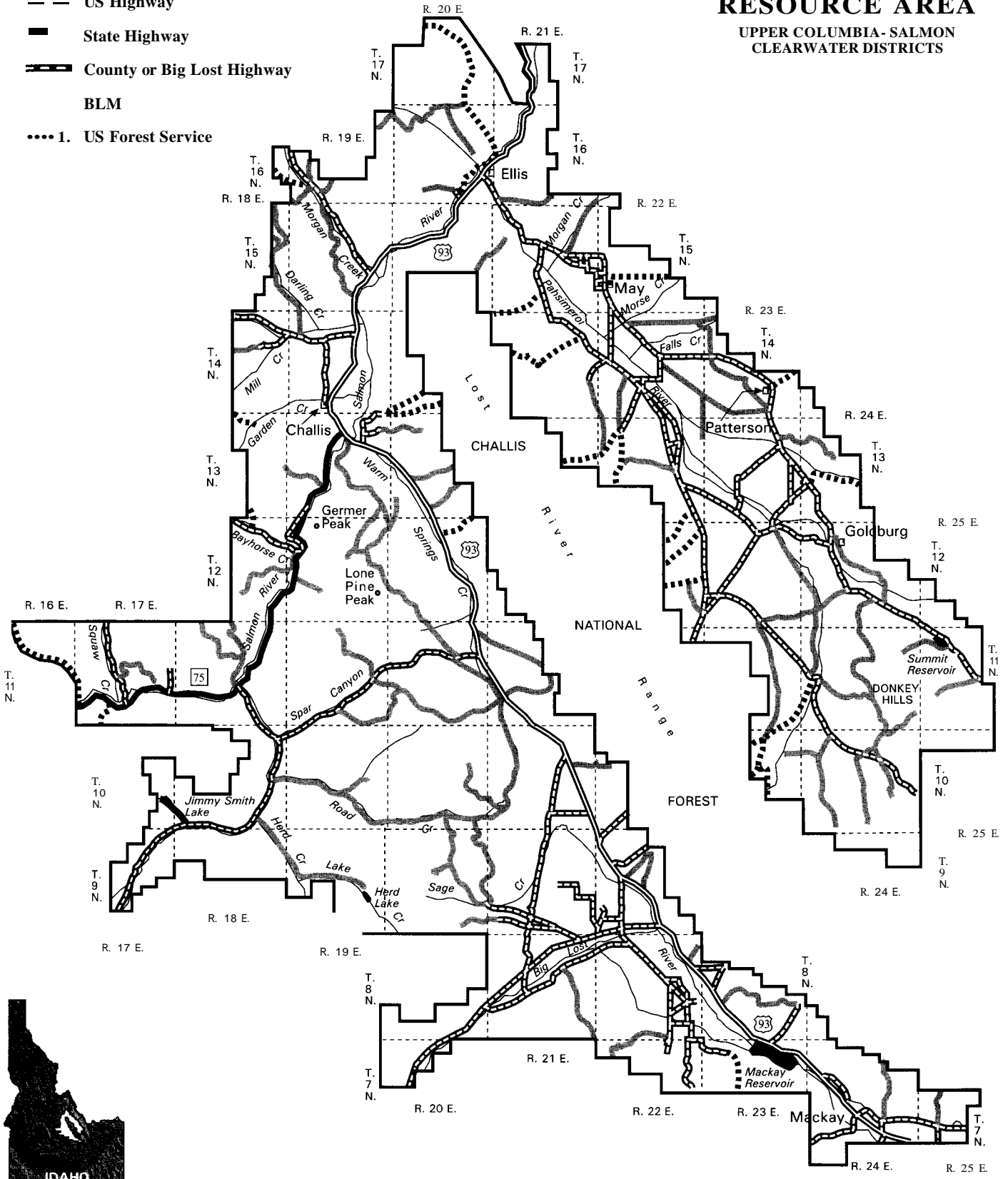
NOTE: Land Ownership Status is shown on Map E. Management Actions apply to BLM public land only.

**Roads**

- — US Highway
- State Highway
- County or Big Lost Highway
- BLM
- 1. US Forest Service

**CHALLIS  
RESOURCE AREA**

UPPER COLUMBIA - SALMON  
CLEARWATER DISTRICTS




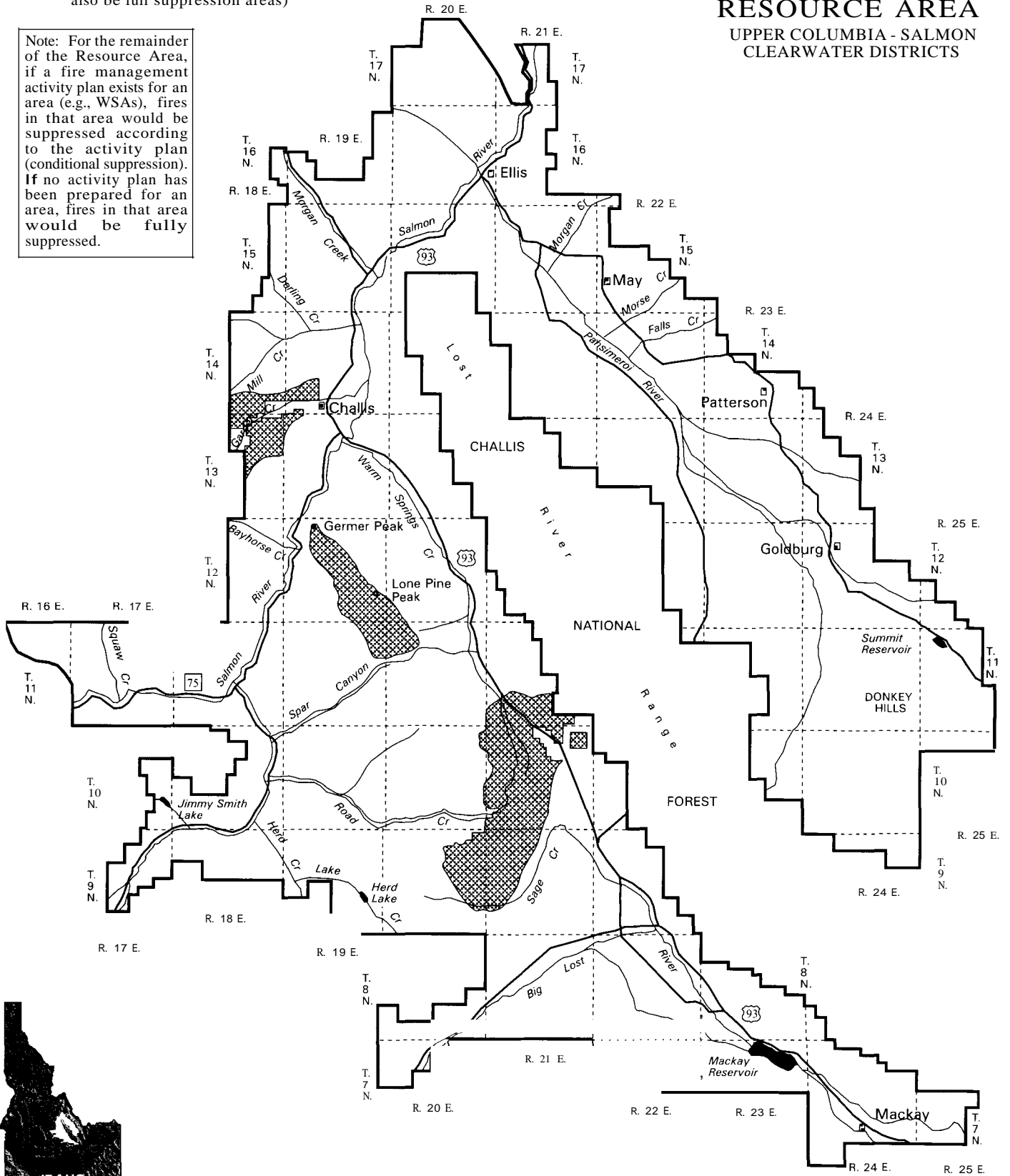
Note: Land Ownership Status is shown on Map E.  
Management Actions apply to BLM public land only.

Full Suppression Areas (All designated recreation sites and cultural sites would also be full suppression areas)

Note: For the remainder of the Resource Area, if a fire management activity plan exists for an area (e.g., WSAs), fires in that area would be suppressed according to the activity plan (conditional suppression). If no activity plan has been prepared for an area, fires in that area would be fully suppressed.

# CHALLIS RESOURCE AREA

UPPER COLUMBIA - SALMON CLEARWATER DISTRICTS

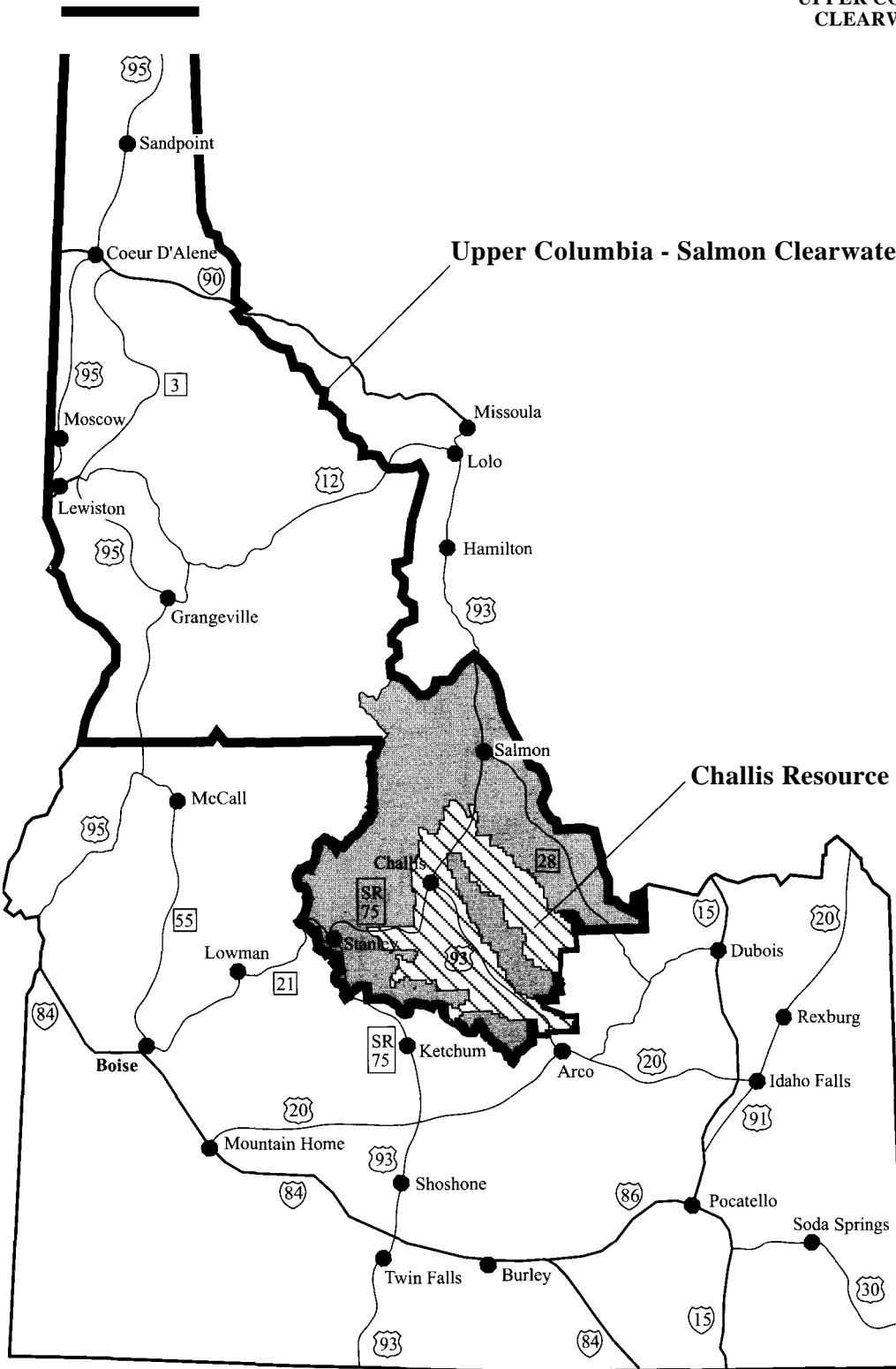


Note: Land Ownership Status is shown on Map E. Management Actions apply to BLM public land only.



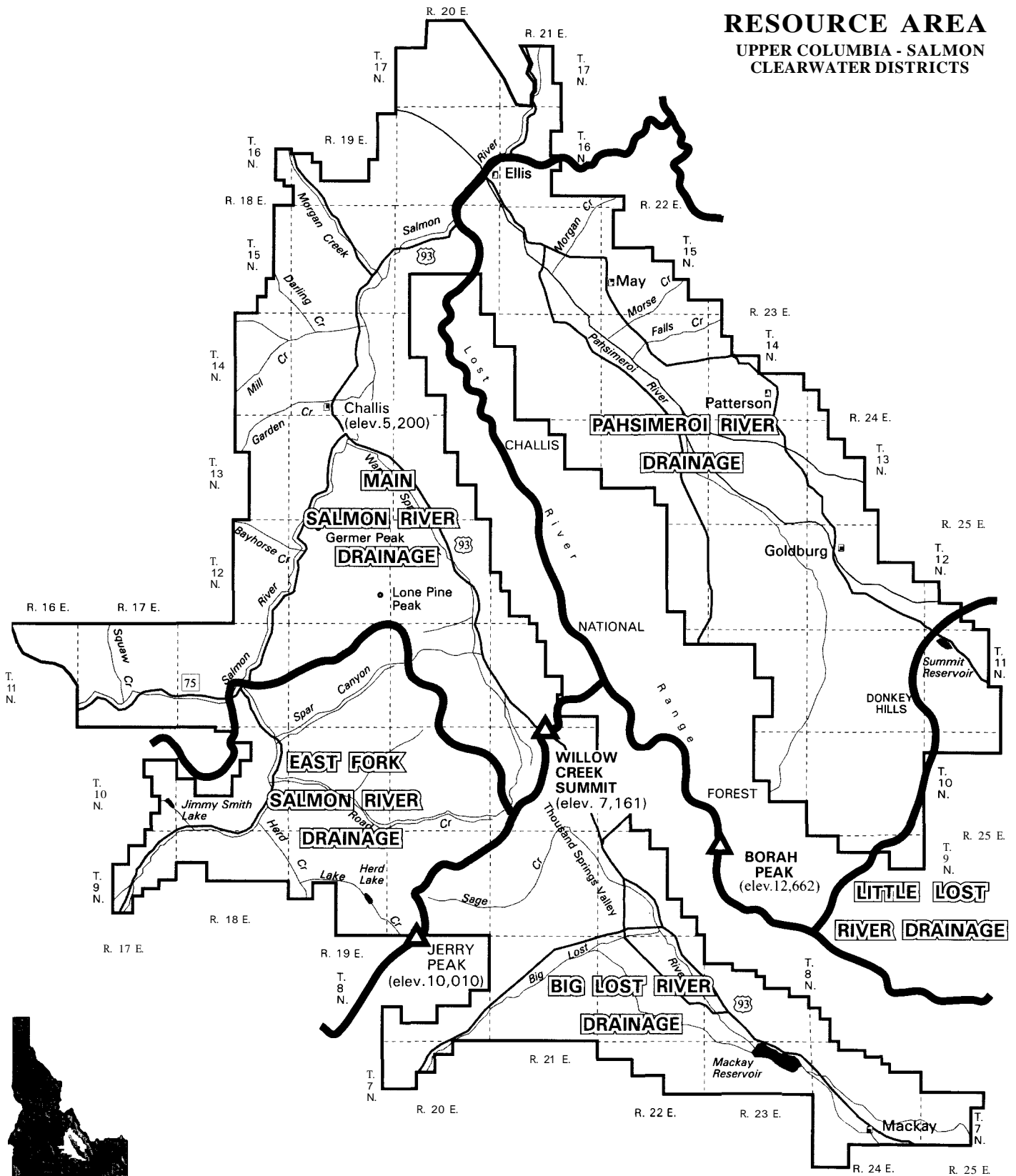
# CHALLIS RESOURCE AREA

UPPER COLUMBIA - SALMON  
CLEARWATER DISTRICTS



Note: Land Ownership Status is shown on Map E.  
Management Actions apply to BLM public land only.



# CHALLIS RESOURCE AREA UPPER COLUMBIA - SALMON CLEARWATER DISTRICTS


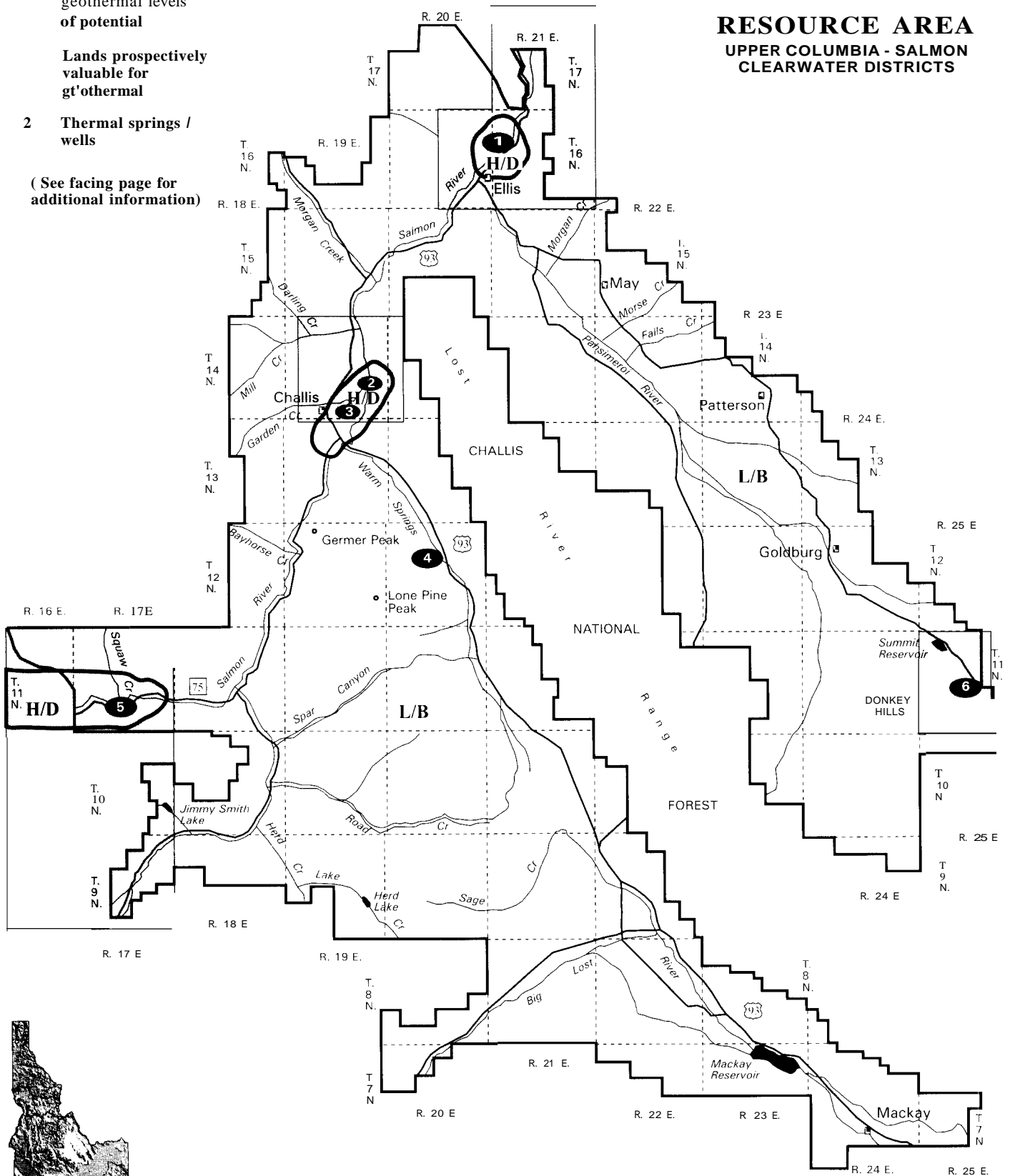


Note: Land Ownership Status is shown on Map E.  
Management Actions apply to BLM public land only.

# CHALLIS

## RESOURCE AREA UPPER COLUMBIA - SALMON CLEARWATER DISTRICTS

-  Boundary between geothermal levels of potential
- Lands prospectively valuable for geothermal
-  Thermal springs / wells
- ( See facing page for additional information )



## Expanded Legend for Map 26: Geothermal Potential

THERMAL SPRINGS AND WELLS IN THE CHALLIS RESOURCE AREA				
No.	Name	Surface temp.(°C)	Aquifer temp.(°C)	Remarks
●	Cronk's Canyon Hot Spring	46	N/A	Not used
●	Beardsley Hot Spring	43	N/A	Recreation use
●	Bill Johnston Well	40	60	Used for irrigation
●	Little Antelope Flat Warm Spring	34	N/A	Not used
●	Sullivan Hot Spring	41	99	Sulfur odor. Silaceous and carbonaceous deposition.
●	Barney Warm Spring	28	59	Used for stock watering

### DEFINITION OF LEVELS OF GEOTHERMAL POTENTIAL AND LEVELS OF CERTAINTY

- (H) **HIGH.** Inclusion in a Known Geothermal Resource Area; or existence of an active hydrothermal convection system demonstrated by thermal spring activity or by other thermal features such as geysers, mud volcanoes, and fumaroles; or high subsurface temperatures measured in wells and/or estimated by chemical geothermometry.
- (M) **MEDIUM.** Existence of a hot igneous system demonstrated by geologic evidence of Late Tertiary or Quaternary volcanism and higher than normal geothermal gradient as documented in existing literature.
- (L) **LOW.** Existence of a conduction dominated area demonstrated by the absence of hydrothermal convection systems or hot igneous systems. Includes areas of radiogenic heat production, geopressured environments, and regions with above normal geothermal gradients.
- (N) **NONE.** Absence of physical evidence indicating the existence of hydrothermal convection systems, hot igneous systems, and higher than normal geothermal gradient.

The level of certainty of an assessment of mineral potential incorporates a consideration of the adequacy of the geologic, geochemical, geophysical, and resource data and literature available at the time of the assessment. The levels of certainty and standards for each are:

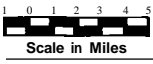
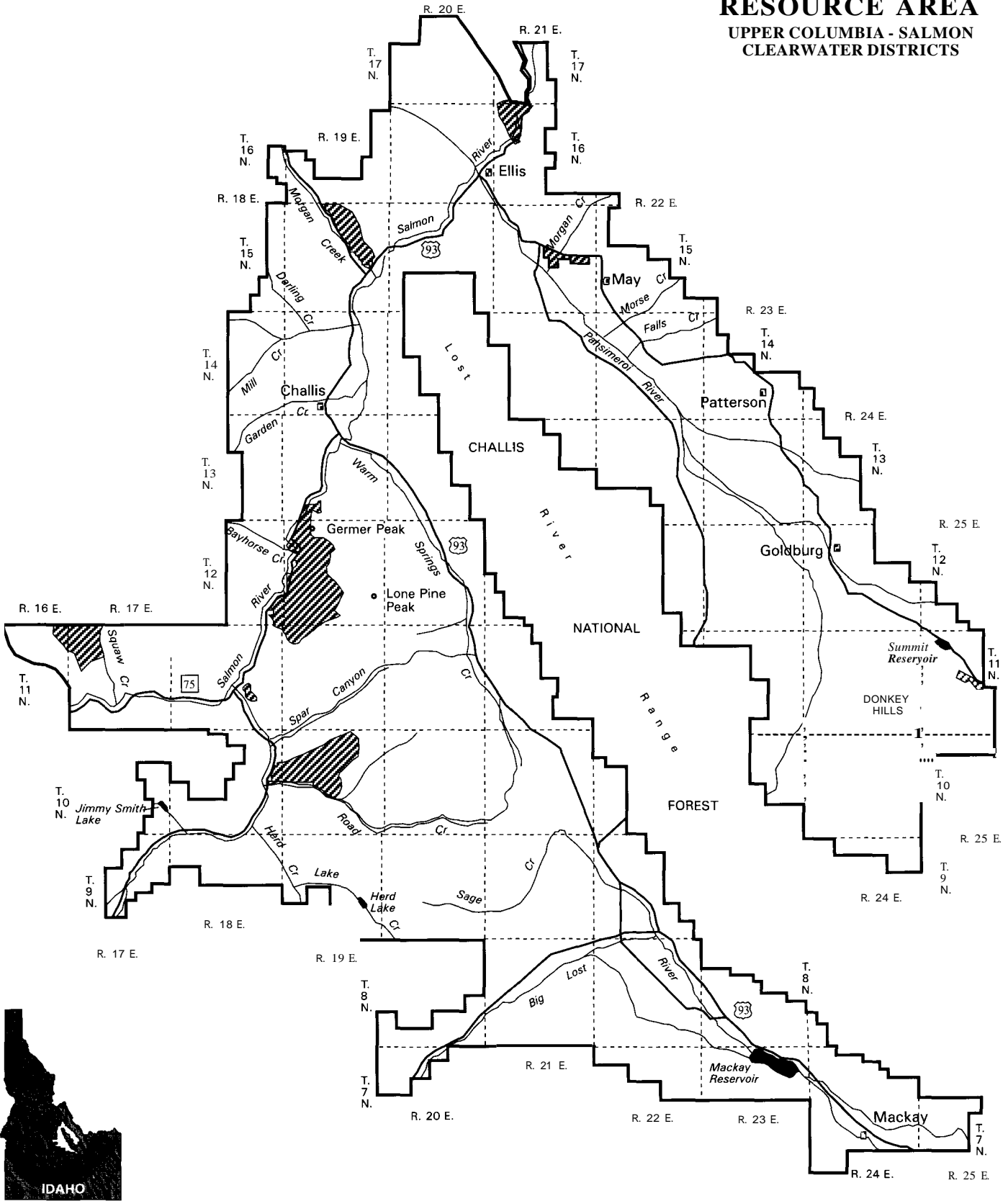
- A. The available data are insufficient and/or cannot be considered as direct or indirect evidence to support or refute the possible existence of mineral resources within the area.
- B. The available data provide indirect evidence to support or refute the possible existence of mineral resources.
- C. The available data provide direct evidence but are quantitatively minimal to support or refute the possible existence of mineral resources.
- D. The available data provide abundant direct and indirect evidence to support or refute the possible existence of mineral resources.

Source: Idaho State Office, BLM

Area closed to livestock grazing

# CHALLIS RESOURCE AREA

UPPER COLUMBIA - SALMON CLEARWATER DISTRICTS

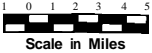
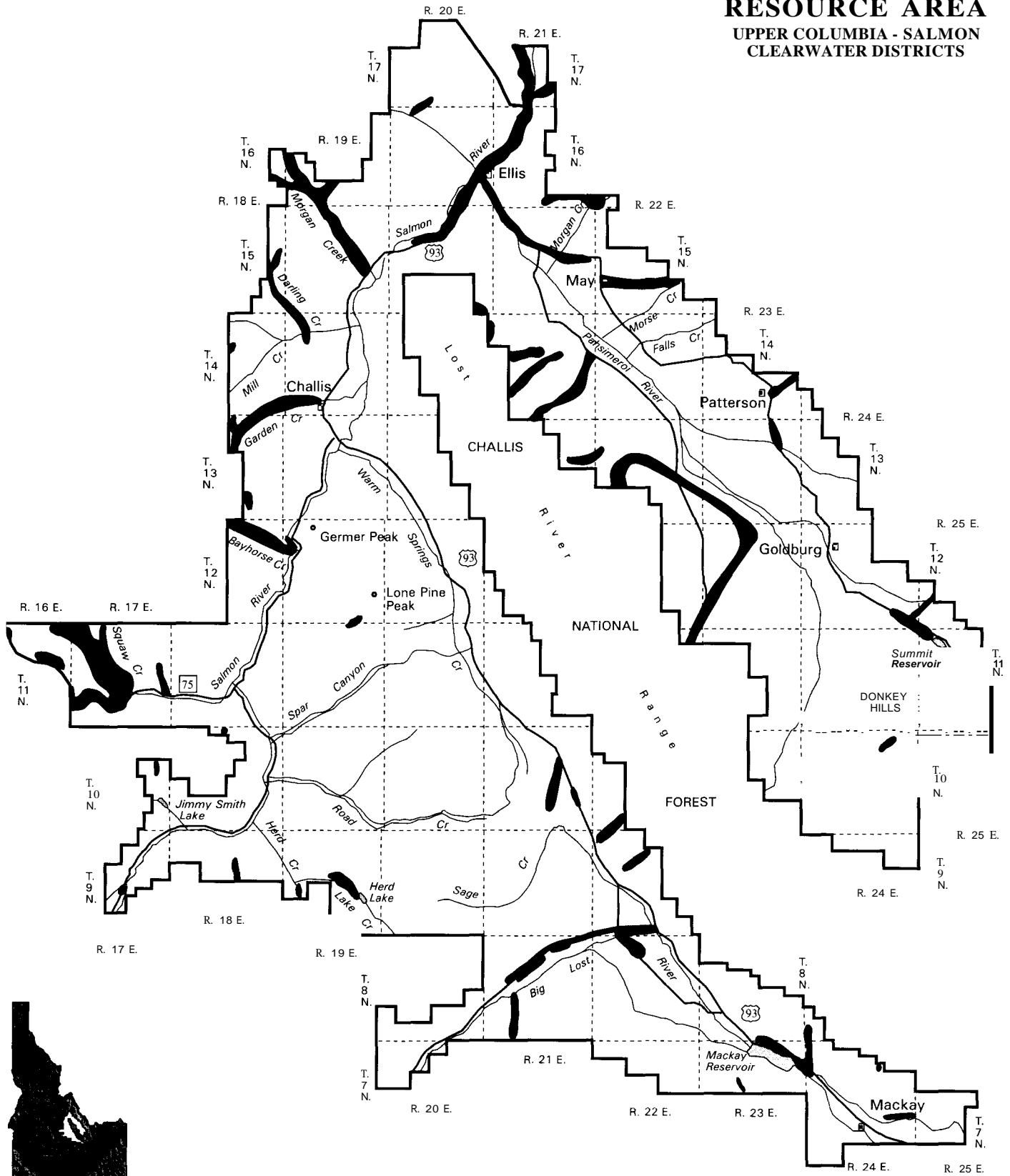


Note: Land Ownership Status is shown on Map E. Management Actions apply to BLM public land only.





Known Noxious  
Weed Infestations

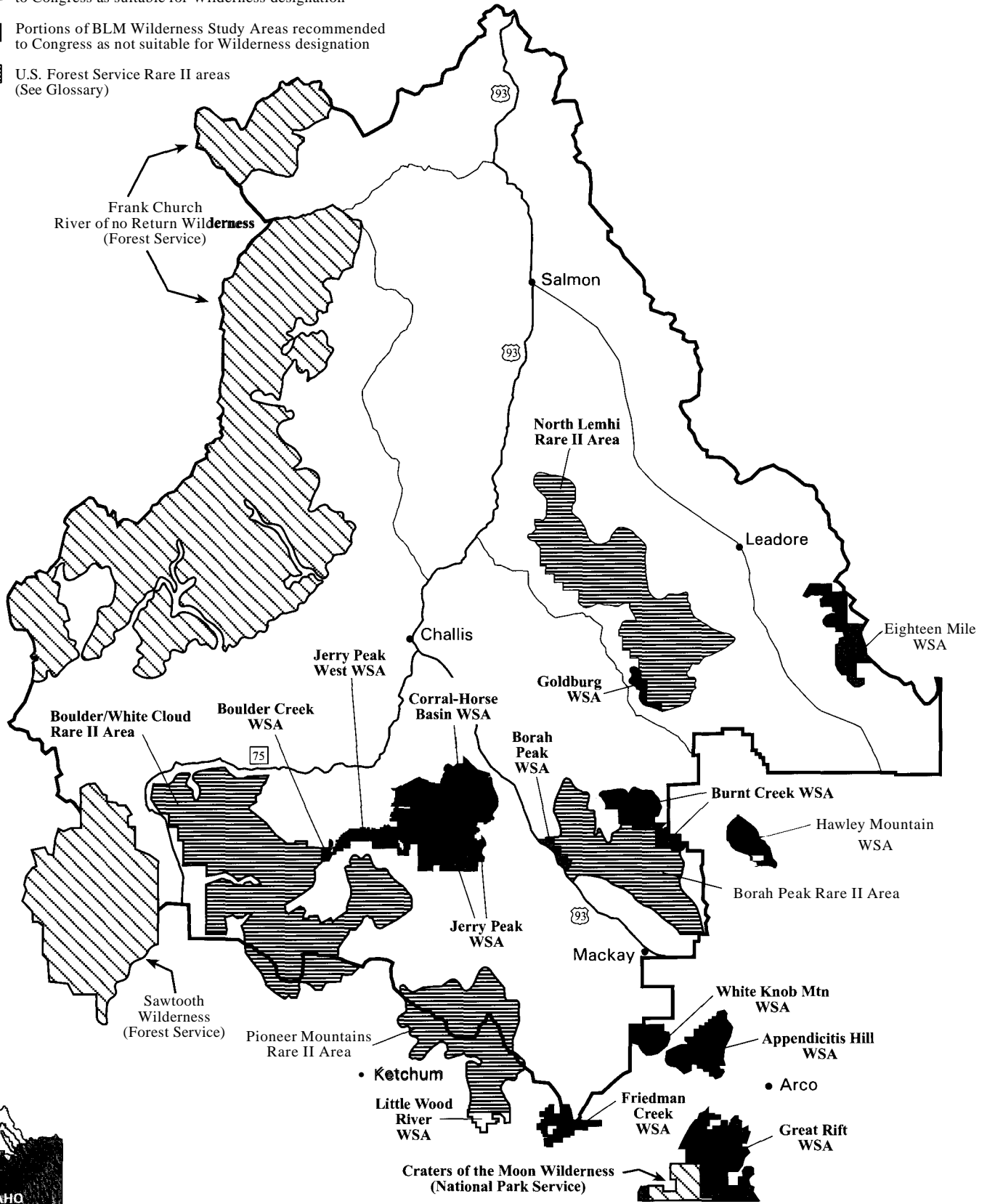
# CHALLIS RESOURCE AREA

UPPER COLUMBIA - SALMON  
CLEARWATER DISTRICTS



Note: Land Ownership Status is shown on Map E.  
Management Actions apply to BLM public land only.

-  Designated Wilderness
-  Portions of BLM Wilderness Study Areas recommended to Congress as suitable for Wilderness designation
-  Portions of BLM Wilderness Study Areas recommended to Congress as not suitable for Wilderness designation
-  U.S. Forest Service Rare II areas (See Glossary)



Scale Approx. 1:825,500

Note: Land Ownership Status is shown on Map E. Management Actions apply to BLM public land only.

[this page is intentionally blank]


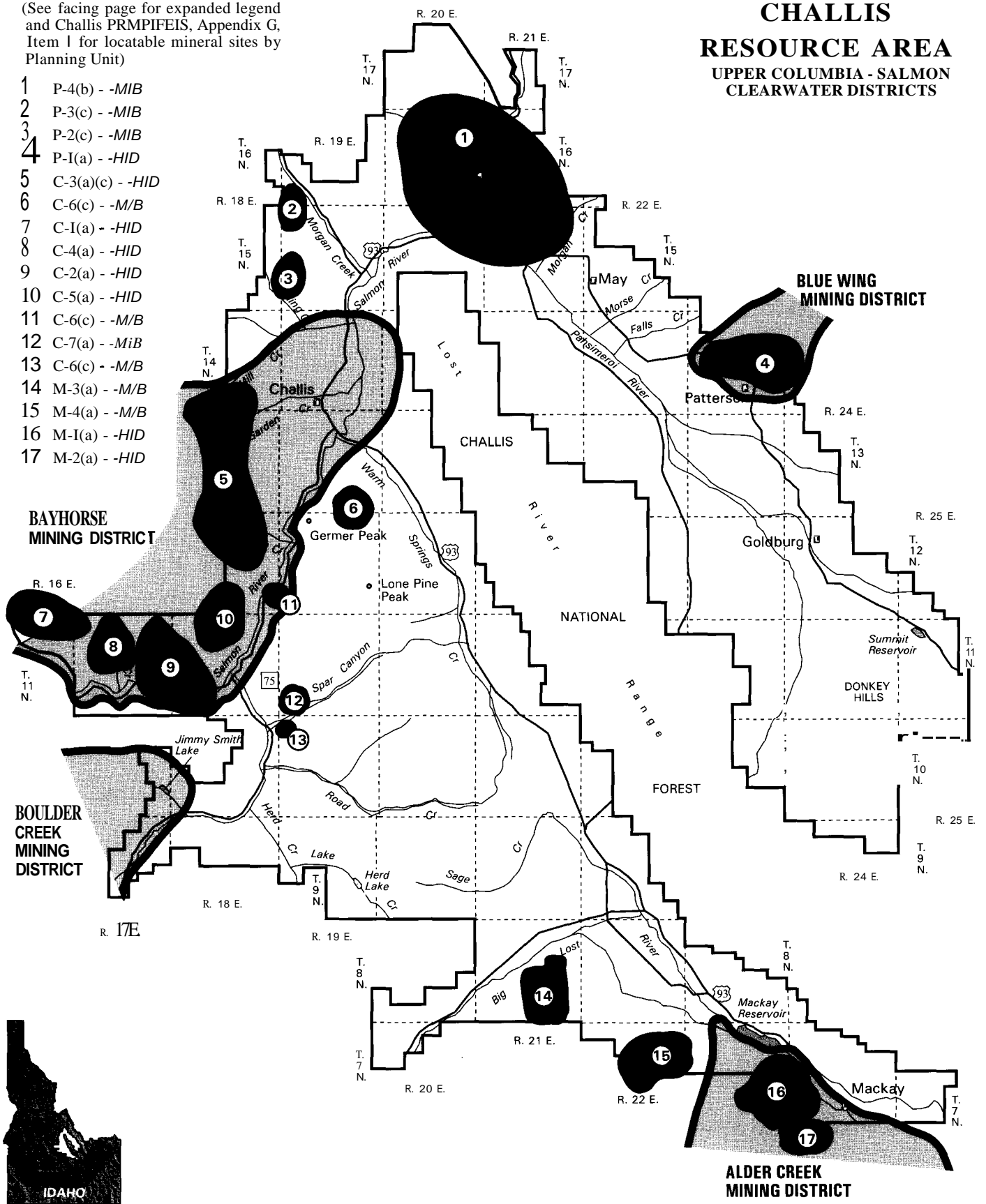


(See facing page for expanded legend and Challis PRMPIFEIS, Appendix G, Item I for locatable mineral sites by Planning Unit)

- 1 P-4(b) - -MIB
- 2 P-3(c) - -MIB
- 3 P-2(c) - -MIB
- 4 P-I(a) - -HID
- 5 C-3(a)(c) - -HID
- 6 C-6(c) - -M/B
- 7 C-1(a) - -HID
- 8 C-4(a) - -HID
- 9 C-2(a) - -HID
- 10 C-5(a) - -HID
- 11 C-6(c) - -M/B
- 12 C-7(a) - -MiB
- 13 C-6(c) - -M/B
- 14 M-3(a) - -M/B
- 15 M-4(a) - -M/B
- 16 M-I(a) - -HID
- 17 M-2(a) - -HID

# CHALLIS RESOURCE AREA

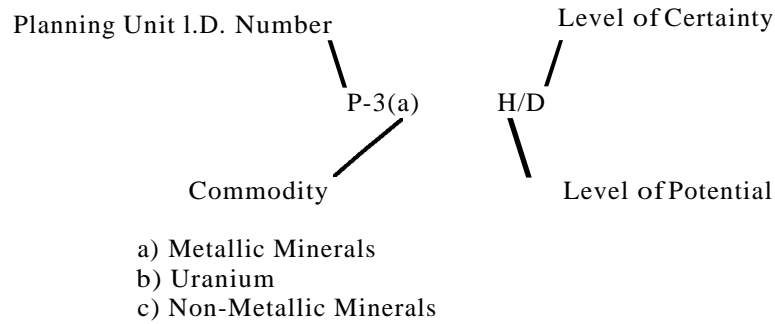
## UPPER COLUMBIA - SALMON CLEARWATER DISTRICTS



Note: Land Ownership Status is shown on Map E. Management Actions apply to BLM public land only.

## Expanded Legend for Map 30: Locatable Mineral Land Classification

### EXPLANATION



MINING DISTRICT BOUNDARY 

### LOCATABLE MINERAL POTENTIAL CLASSIFICATION SYSTEM \*

#### I. Level of Potential

- O. The geologic environment, the inferred geologic processes, and the lack of mineral occurrences do not indicate potential for accumulation of mineral resources.
- L. The geologic environment and the inferred geologic processes indicate low potential for accumulation of mineral resources.
- M. The geologic environment, the inferred geologic processes, and the reported mineral occurrences or valid geochemical/geophysical anomaly indicate moderate potential for accumulation of mineral resources.
- H. The geologic environment, the inferred geologic processes, the reported mineral occurrences and/or valid geochemical/geophysical anomaly, and the known mines or deposits indicate high potential for accumulation of mineral resources. The "known mines and deposits" do not have to be within the area that is being classified, but have to be within the same type of geologic environment.
- ND. Mineral(s) potential not determin.ed due to lack of useful data. This notation does not require a level-of-certainty qualifier.

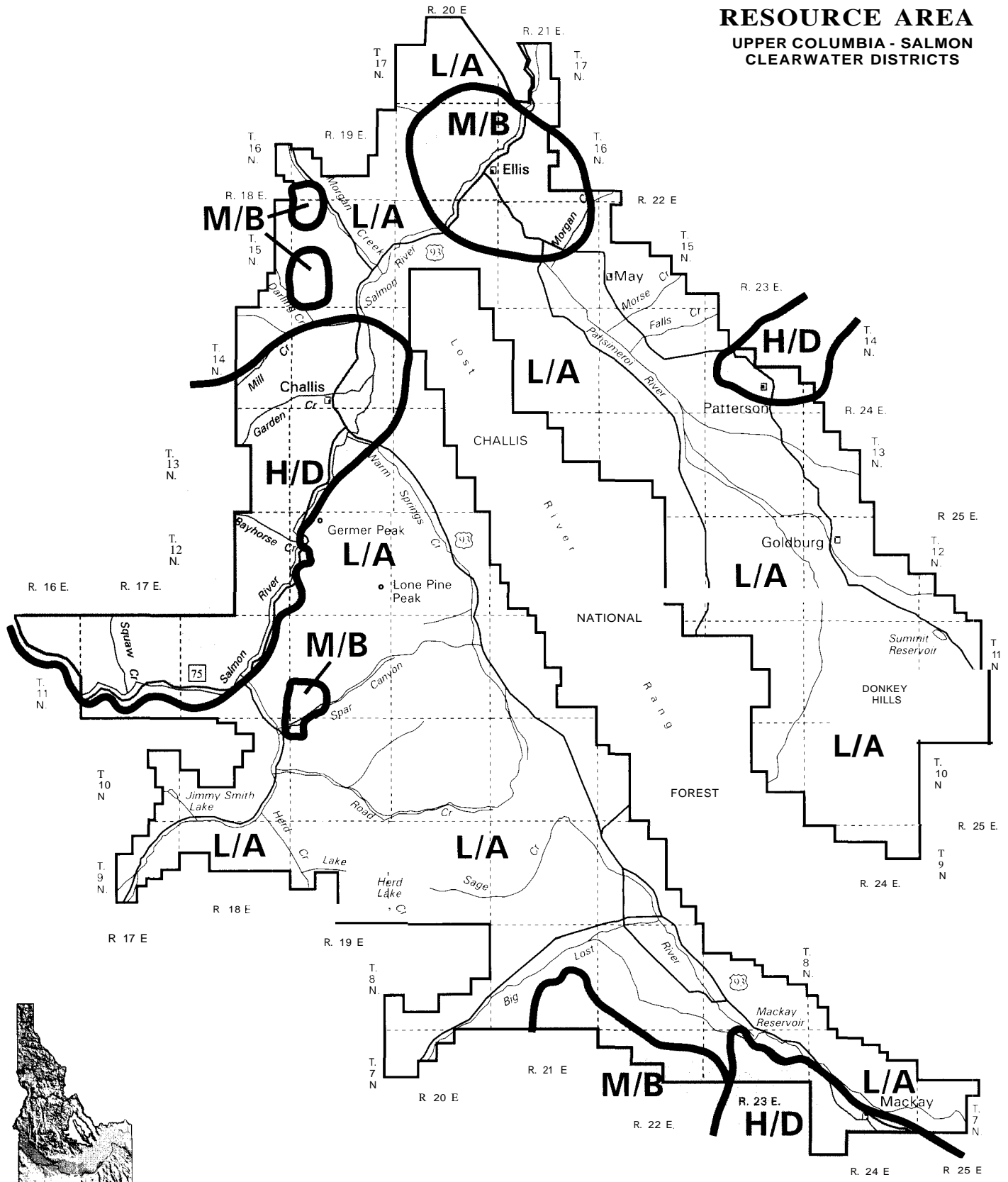
#### II. Level of Certainty

- A. The available data are insufficient and/or cannot be considered as direct or indirect evidence to support or refute the possible existence of mineral resources within the respective area.
- B. The available data provide indirect evidence to support or refute the possible existence of mineral resources.
- C. The available data provide direct evidence but are quantitatively minimal to support or refute the possible existence of mineral resources.
- D. The available data provide abundant direct and indirect evidence to support or refute the possible existence of mineral resources.

\* As used in this classification, potential refers to potential for the presence (occurrence) of a concentration of one or more energy and/or mineral resources. It does not refer to or imply potential for development and/or extraction of the mineral resource(s). It does not imply that the potential concentration is or may be economic, that is, could be extracted profitably.

(See facing page for expanded legend)

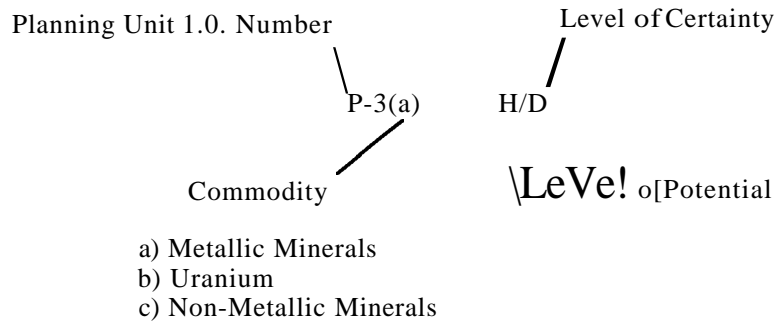
# CHALLIS RESOURCE AREA UPPER COLUMBIA - SALMON CLEARWATER DISTRICTS



Note: Land Ownership Status is shown on Map I  
Management Actions apply to BLM public land only.

## Expanded Legend for Map 31: Locatable Mineral Potential

### EXPLANATION



MINING DISTRICT BOUNDARY 

### LOCATABLE MINERAL POTENTIAL CLASSIFICATION SYSTEM \*

#### I. Level of Potential

- O. The geologic environment, the inferred geologic processes, and the lack of mineral occurrences do not indicate potential for accumulation of mineral resources.
- L. The geologic environment and the inferred geologic processes indicate low potential for accumulation of mineral resources.
- M. The geologic environment, the inferred geologic processes, and the reported mineral occurrences or valid geochemical/geophysical anomaly indicate moderate potential for accumulation of mineral resources.
- H. The geologic environment, the inferred geologic processes, the reported mineral occurrences and/or valid geochemical/geophysical anomaly, and the known mines or deposits indicate high potential for accumulation of mineral resources. The "known mines and deposits" do not have to be within the area that is being classified, but have to be within the same type of geologic environment.
- NO. Mineral(s) potential not determined due to lack of useful data. This notation does not require a level-of-certainty qualifier.

#### II. Level of Certainty

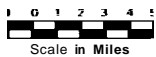
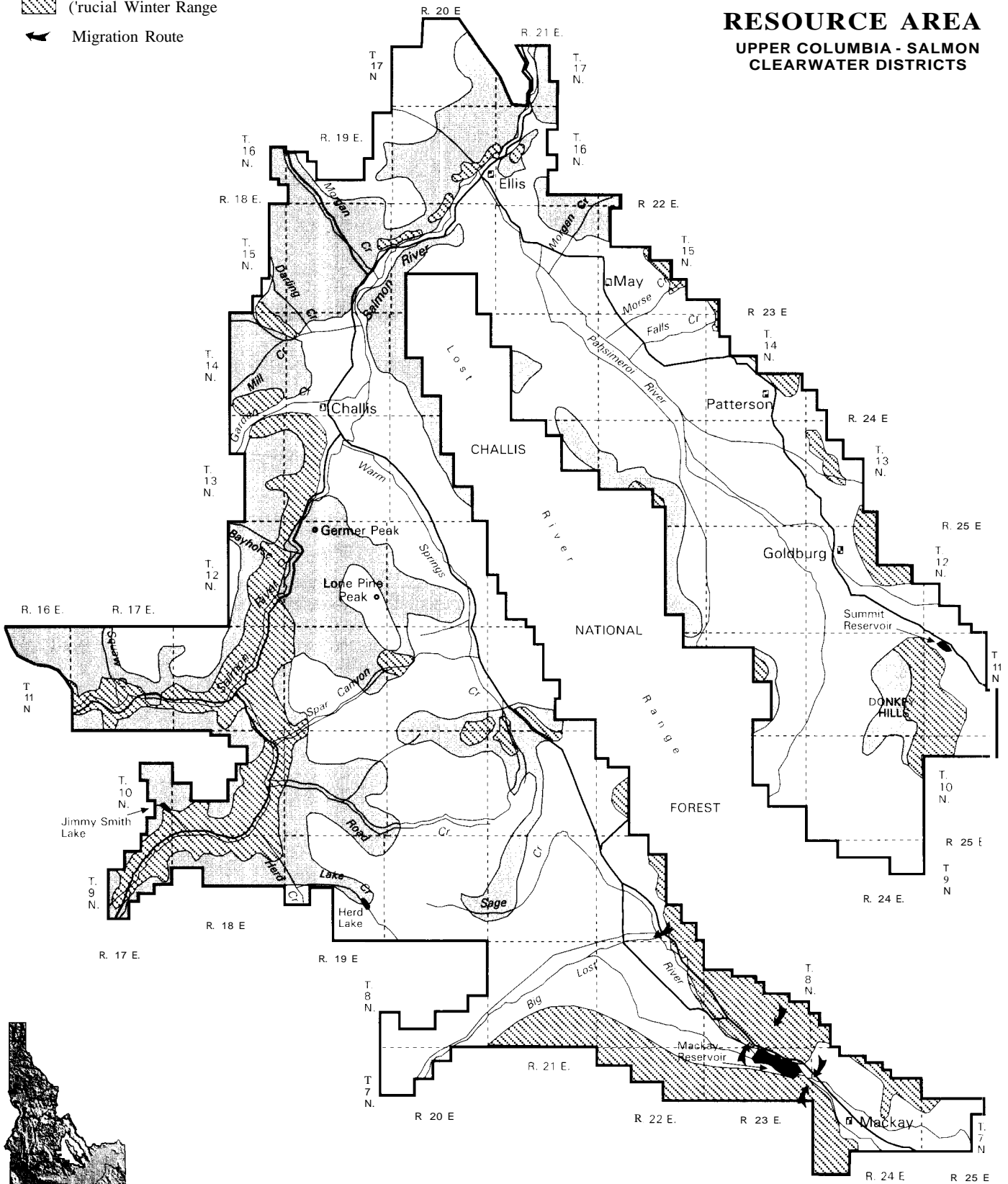
- A. The available data are insufficient and/or cannot be considered as direct or indirect evidence to support or refute the possible existence of mineral resources within the respective area.
- B. The available data provide indirect evidence to support or refute the possible existence of mineral resources.
- C. The available data provide direct evidence but are quantitatively minimal to support or refute the possible existence of mineral resources.
- D. The available data provide abundant direct and indirect evidence to support or refute the possible existence of mineral resources.

\* As used in this classification, potential refers to potential for the presence (occurrence) of a concentration of one or more energy and/or mineral resources. It does not refer to or imply potential for development and/or extraction of the mineral resource(s). It does not imply that the potential concentration is or may be economic, that is, could be extracted profitably.

# CHALLIS RESOURCE AREA

UPPER COLUMBIA - SALMON  
CLEARWATER DISTRICTS

- Winter Range
- Crucial Winter Range
- Migration Route

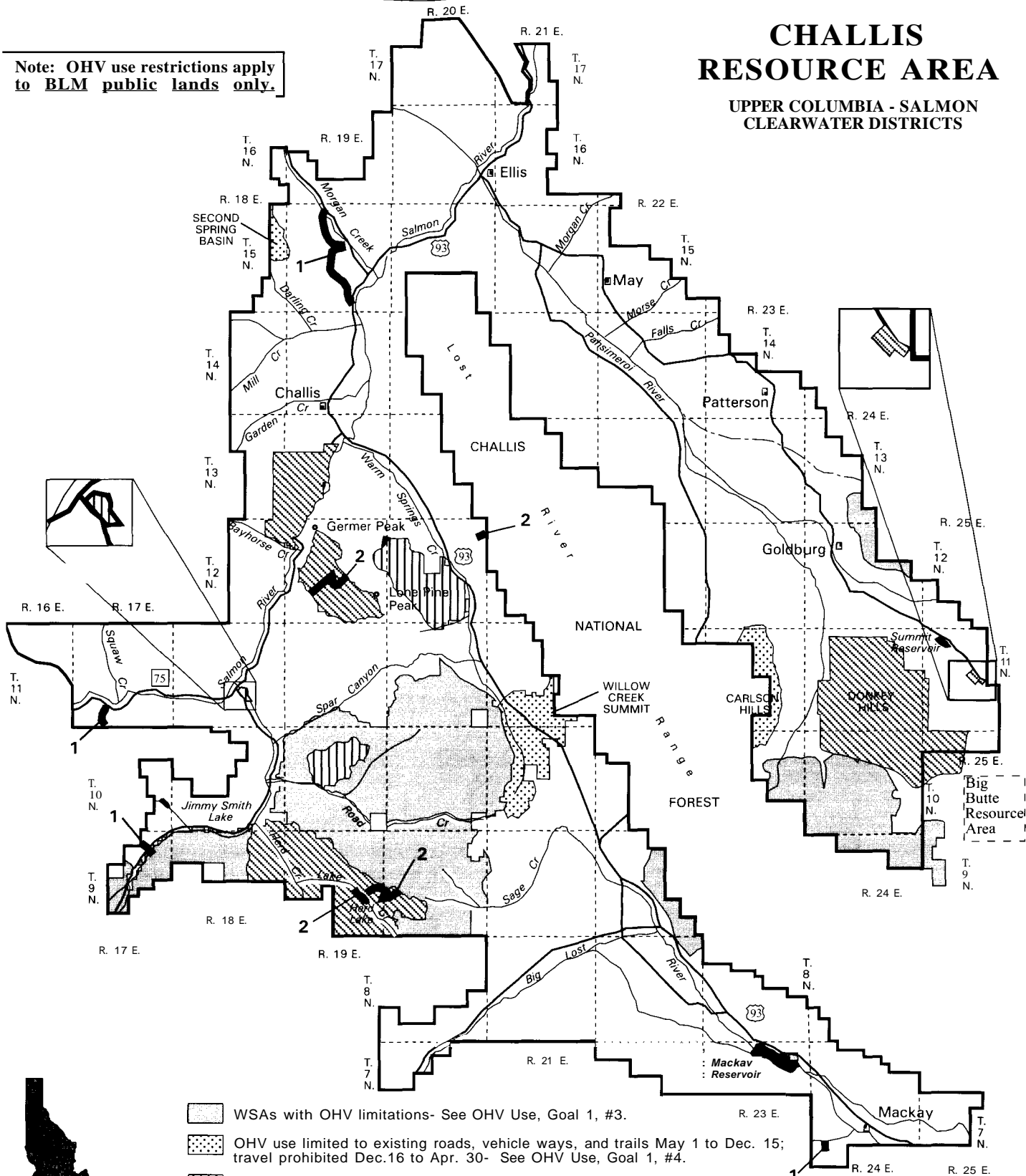


Note: Land Ownership Status is shown on Map I  
Management Actions apply to BLM public land only.

# CHALLIS RESOURCE AREA

UPPER COLUMBIA - SALMON  
CLEARWATER DISTRICTS

Note: OHV use restrictions apply to BLM public lands only.



- WSAs with OHV limitations- See OHV Use, Goal 1, #3.
- OHV use limited to existing roads, vehicle ways, and trails May 1 to Dec. 15; travel prohibited Dec.16 to Apr. 30- See OHV Use, Goal 1, #4.
- ACECs closed to OHV use- See OHV Use, Goal 1, #2(a).
- ACECs with OHV limitations- See OHV Use, Goal 1, #2(b).
- 1** Specific road and trail limitations- See OHV Use, Goal 1, #6.
- 2** Specific road and trail closures- See OHV Use, Goal 1, #2(b)(1) and #2(b)(3).


OHV use in the remainder of the Challis R.A. would be limited to existing roads, vehicle ways, and trails yearlong. See OHV Use, Goal 1, #1.

Note: Land Ownership Status is shown on Map E. Management Actions apply to BLM public land only.

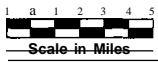
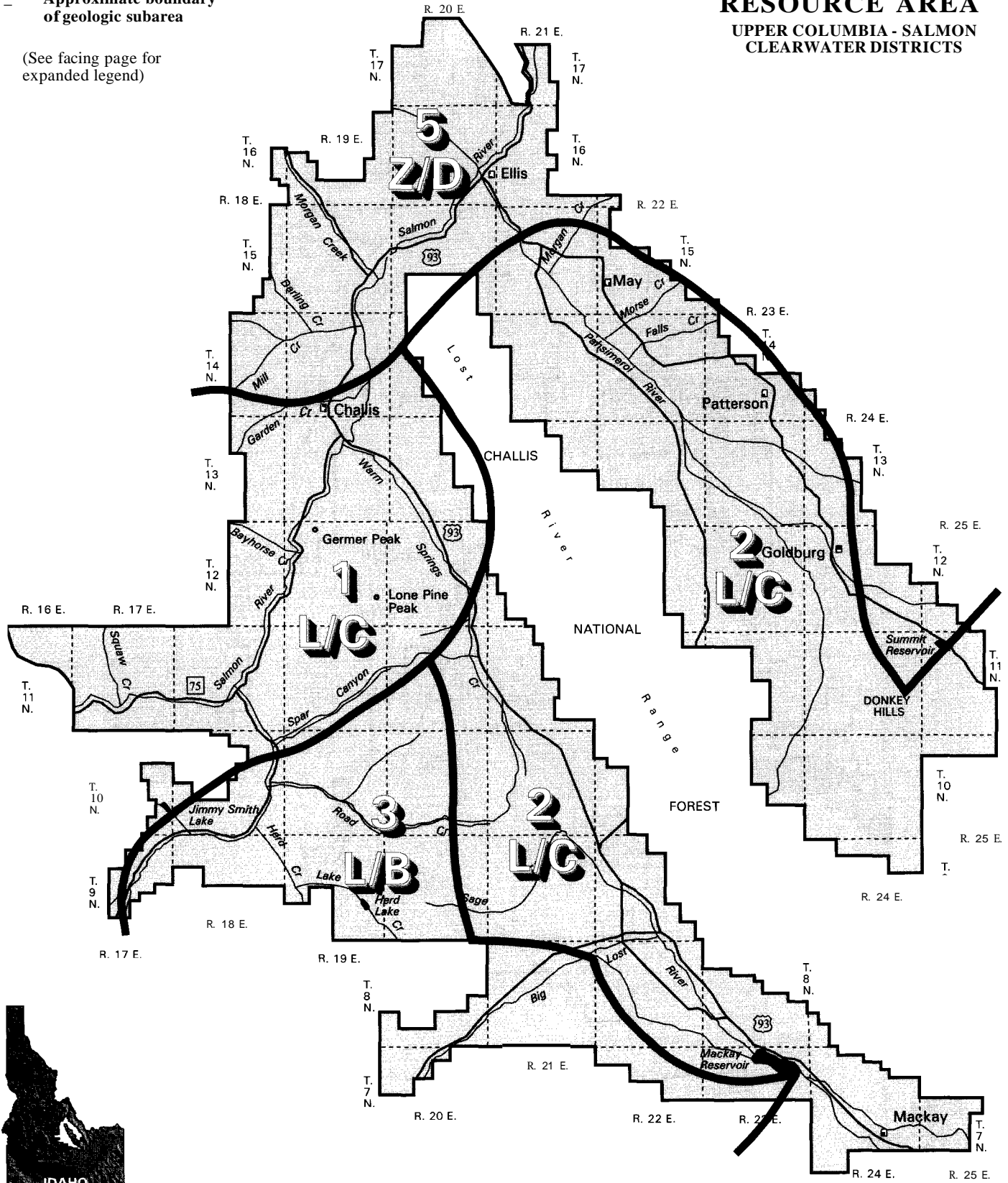


# CHALLIS RESOURCE AREA

UPPER COLUMBIA - SALMON CLEARWATER DISTRICTS

 Geologic Subarea  
— Approximate boundary of geologic subarea

(See facing page for expanded legend)



Note: Land Ownership Status is shown on Map E. Management Actions apply to BLM public land only.

## Expanded Legend to Map 34: Oil and Gas Potential

### DEFINITION OF LEVELS OF PETROLEUM RESOURCE POTENTIAL AND CERTAINTY OF ASSESSMENT FOR IDAHO

(Modified from: BLM Handbook H-1624-1, BLM Manual 3031, and Miller, 1983).

#### Definitions of Petroleum Potential

- (H) **HIGH** - Geologic environment highly favorable for occurrence of oil and gas accumulations. Area is near or on trend with existing production from structural and (or) stratigraphic traps. Included are areas designated as an oil and gas "play" as designated by the USGS national assessment.
  
- (M) **MODERATE** - Geologic environment favorable for the occurrence of oil and gas accumulations. Contains known reservoir rocks and hydrocarbon source beds. Includes some areas of sparse subsurface control or areas where expected field size will be small.
  
- (L) **LOW** - Geologic environment is interpreted as unlikely for the occurrence of oil and gas accumulations. Includes areas of poor or unknown hydrocarbon source bed and (or) reservoir quality. Specific indications that one or more of the essential characteristics for a favorable geologic environment for oil and gas accumulation may not be present.
  
- (Z) **ZERO** - Geologic environment is interpreted to lack all of the essential characteristics favorable for the occurrence of oil and gas accumulations. Areas generally with exposed batholithic or PreCambrian rocks or with very thin sedimentary section with no potential for the occurrence of sealed structural or stratigraphic traps with hydrocarbons.

#### LEVELS OF CERTAINTY

LEVEL OF RESOURCE POTENTIAL		<i>H/B</i> High Potential	<i>HIC</i> High Potential	<i>HID</i> High Potential
		<i>M/B</i> Moderate Potential	<i>MIC</i> Moderate Potential	<i>MID</i> Moderate Potential
	LIA	LIB	LIC	LID Low Potential
	Low	Low Potential	Low Potential	<i>ZID</i> Zero Potential
	A	B	C	D
	LEVEL OF CERTAINTY _			

#### Available information:

- A. Is insufficient to infer level of potential; however, minimal potential cannot be ruled out.
- B. Provides indirect evidence to infer the level of potential.
- C. Provides direct evidence to indicate the level of potential.
- D. Clearly defines the level of potential based on abundant direct and indirect evidence.



BLM roads and trails receiving level 3 maintenance (regular maintenance as needed)

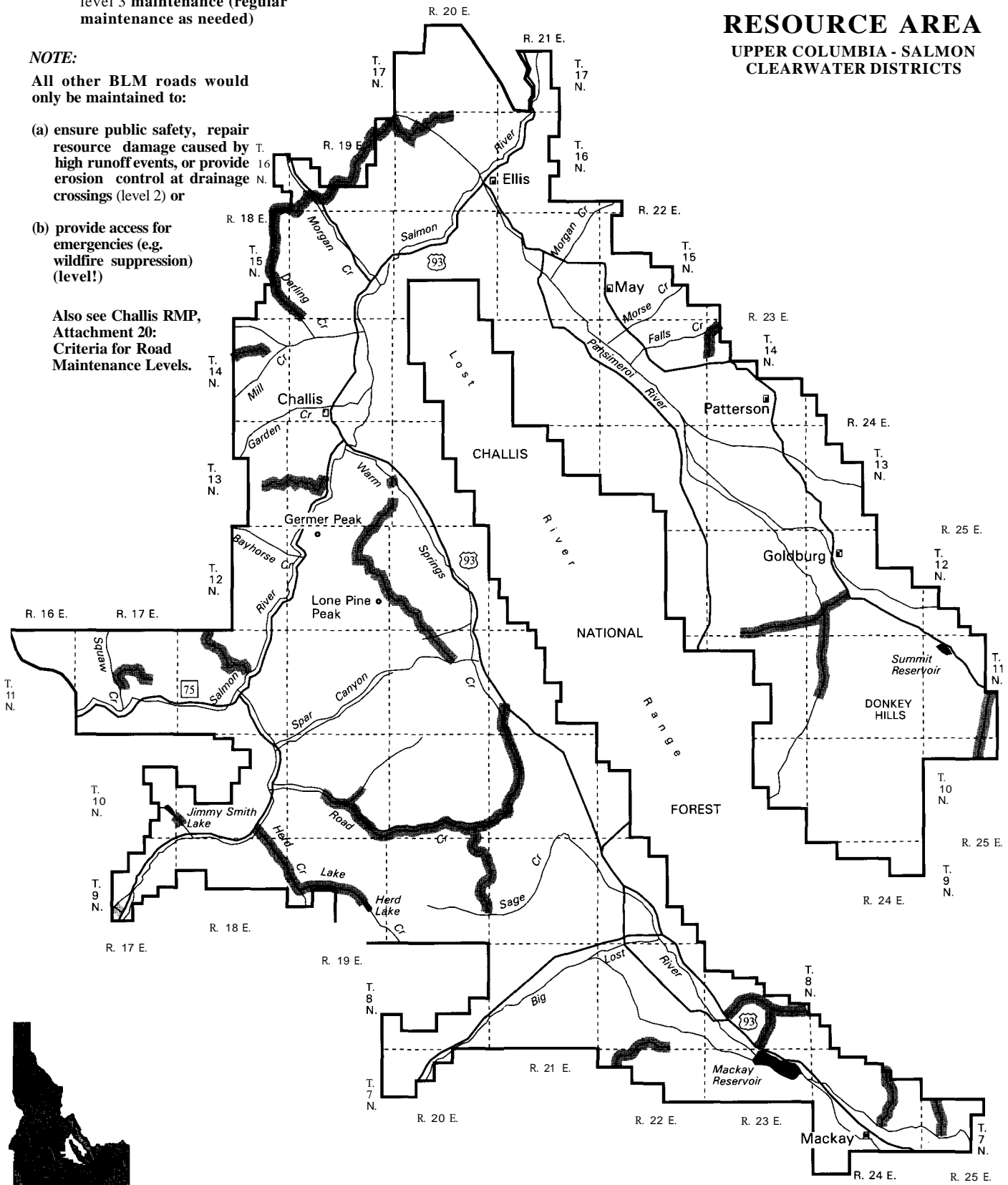
**NOTE:**

All other BLM roads would only be maintained to:

- (a) ensure public safety, repair resource damage caused by high runoff events, or provide erosion control at drainage crossings (level 2) or
- (b) provide access for emergencies (e.g. wildfire suppression) (level!)

Also see Challis RMP, Attachment 20: Criteria for Road Maintenance Levels.




**CHALLIS RESOURCE AREA**  
UPPER COLUMBIA - SALMON CLEARWATER DISTRICTS


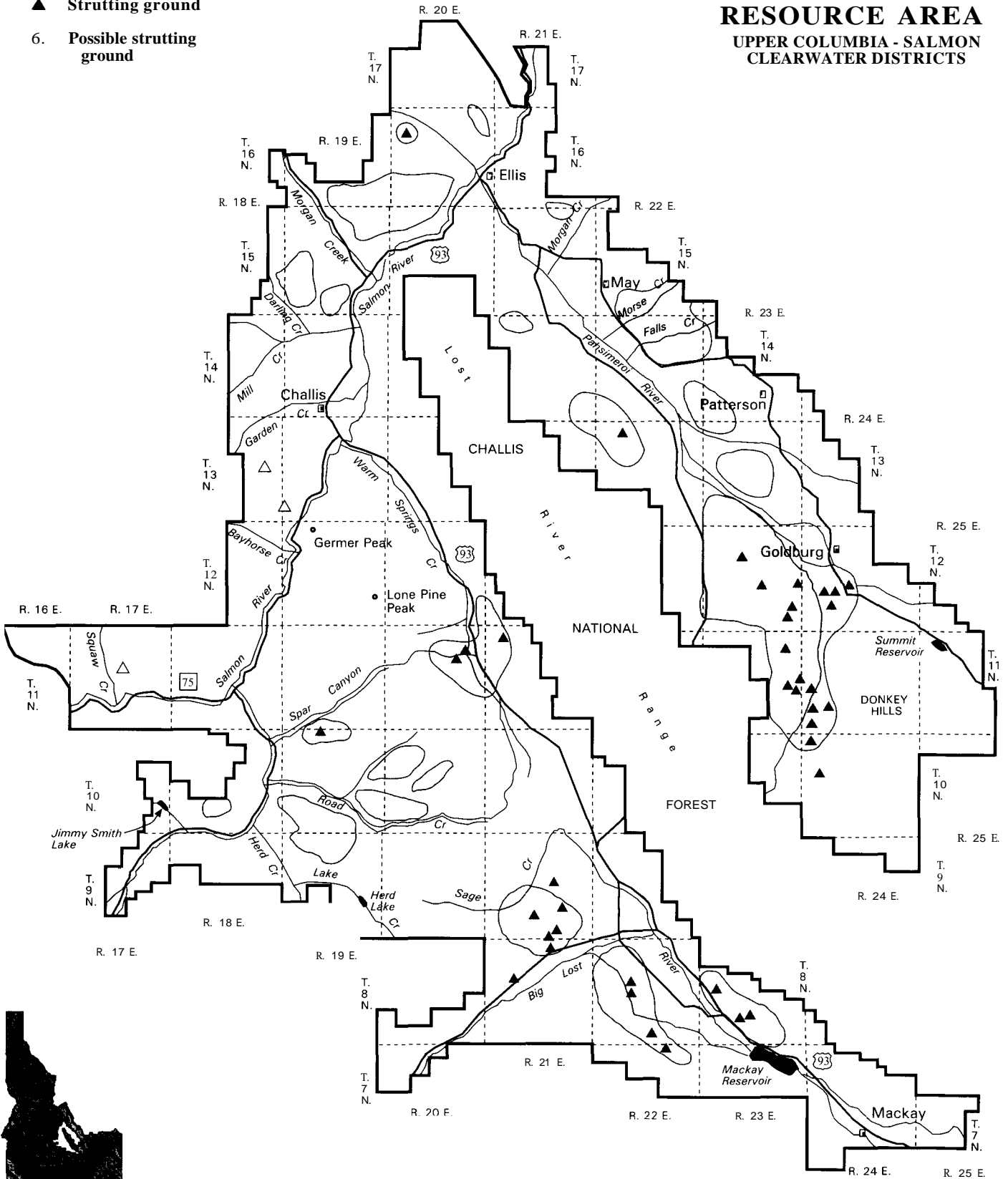


Note: Land Ownership Status is shown on Map E. Management Actions apply to BLM public land only.

# CHALLIS RESOURCE AREA

## UPPER COLUMBIA - SALMON CLEARWATER DISTRICTS

-  Winter range
-  Strutting ground
- 6.  Possible strutting ground


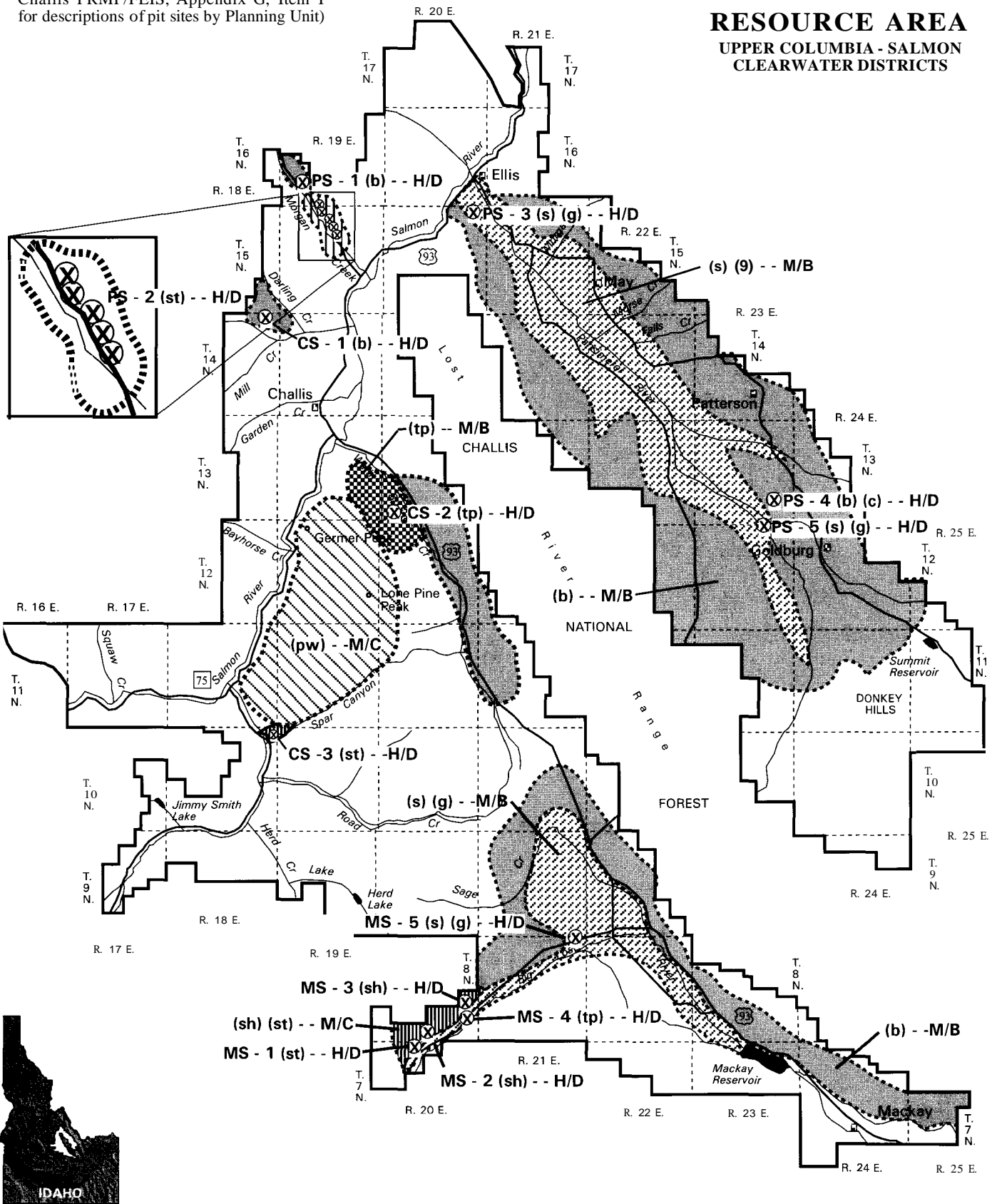


Note: Land Ownership Status is shown on Map E. Management Actions apply to BLM public land only.

(See facing page for expanded legend and Challis PRMP/FEIS, Appendix G, Item I for descriptions of pit sites by Planning Unit)

# CHALLIS RESOURCE AREA

## UPPER COLUMBIA - SALMON CLEARWATER DISTRICTS



Note: Land Ownership Status is shown on Map E. Management Actions apply to BLM public land only.

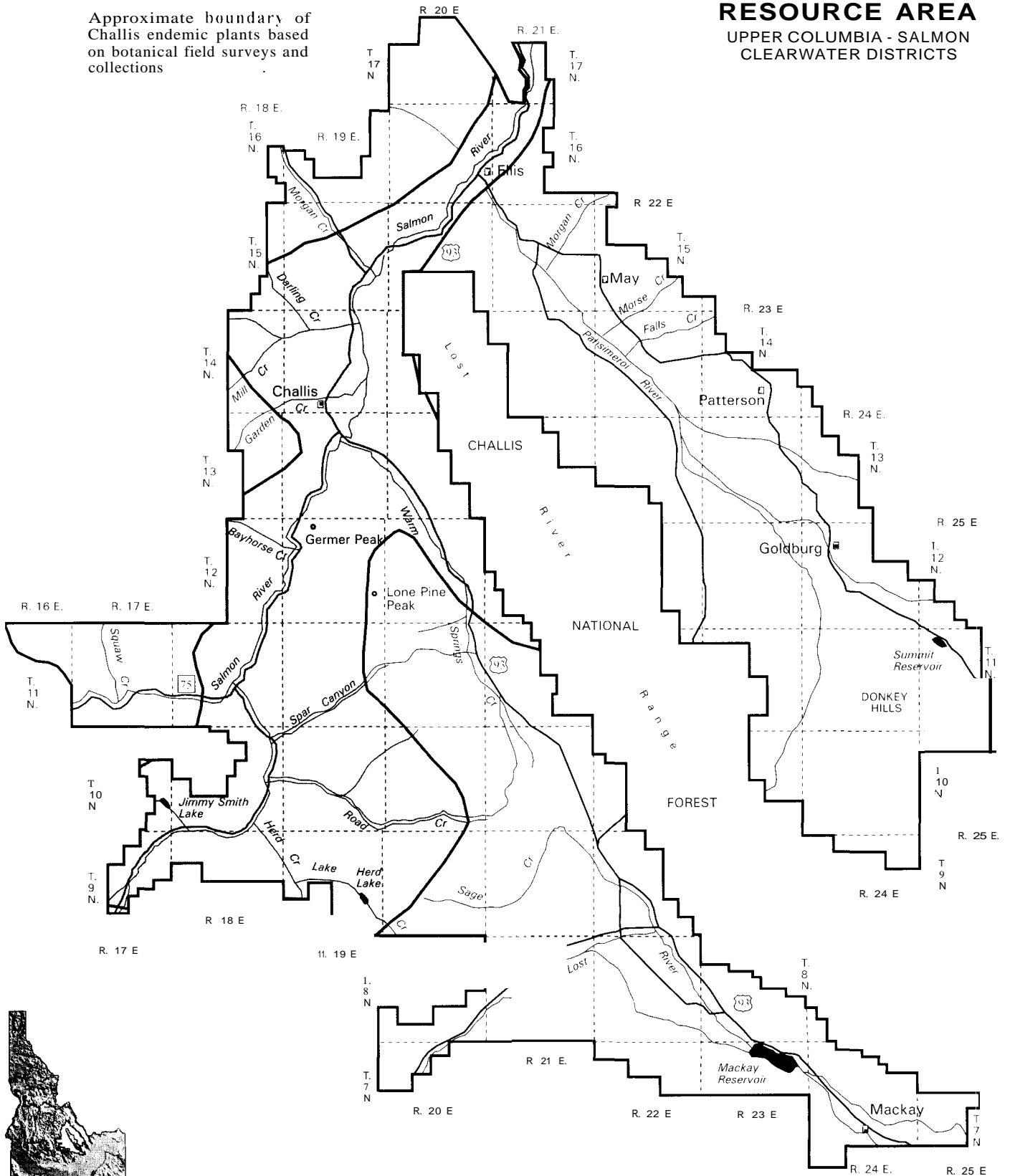


BLM sensitive plant species population

Approximate boundary of Challis endemic plants based on botanical field surveys and collections

# CHALLIS RESOURCE AREA

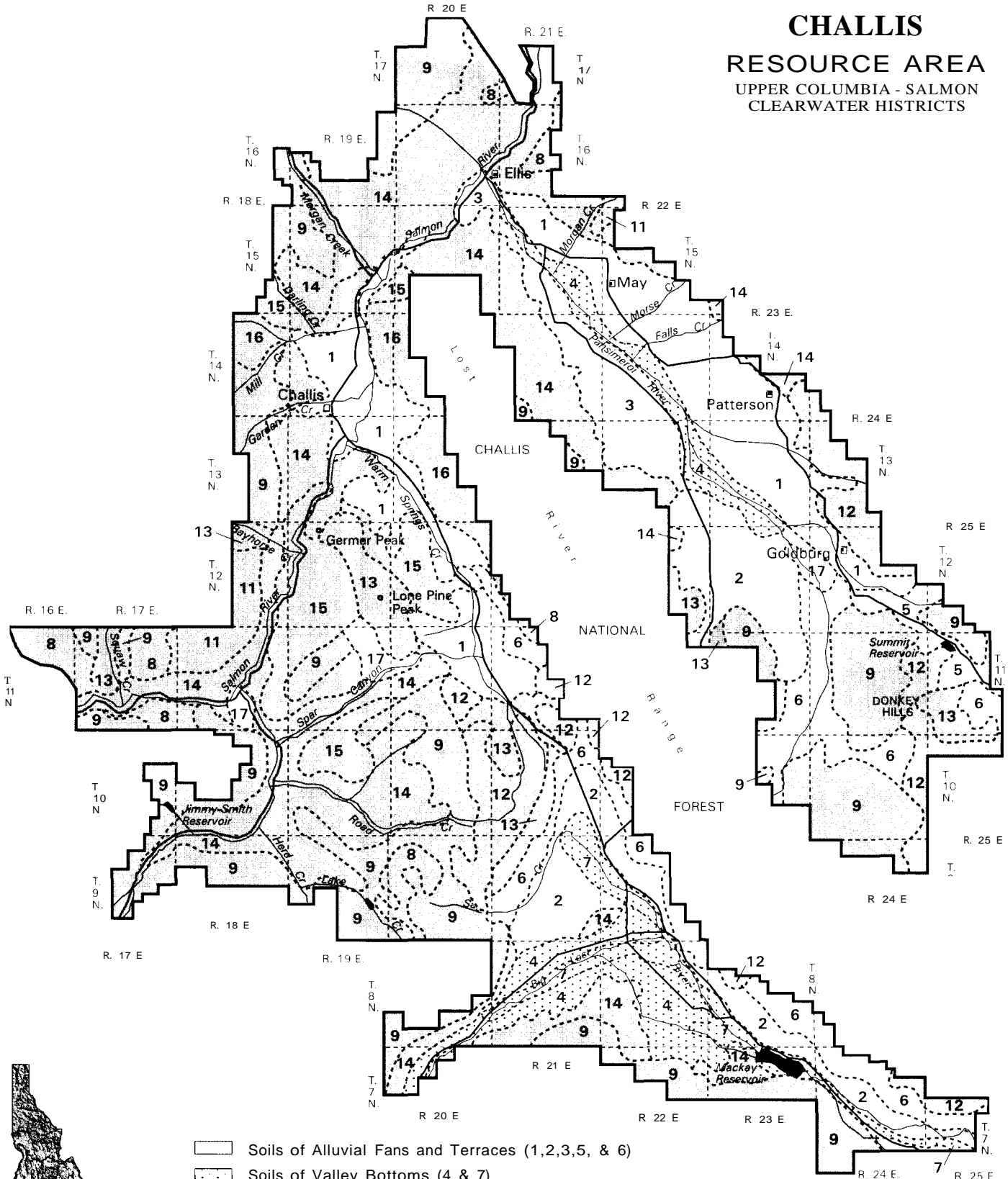
UPPER COLUMBIA - SALMON CLEARWATER DISTRICTS



Note: Land Ownership Status is shown on Map L Management Actions apply to BLM public land only.

# CHALLIS RESOURCE AREA

UPPER COLUMBIA - SALMON CLEARWATER HISTRICTS



- Soils of Alluvial Fans and Terraces (1,2,3,5, & 6)
- Soils of Valley Bottoms (4 & 7)
- Soils of Mountains and Foothills (8,9,11,12,13,14,15,& 16)
- Soils of Lacustrine Sediments (10 & 17)

Note: For soil series descriptions, see Challis I/R\PEIS, Chapter 3, Table 3-18: (Summary of Soils of the Challis Resource Area)

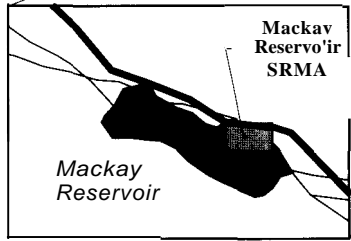
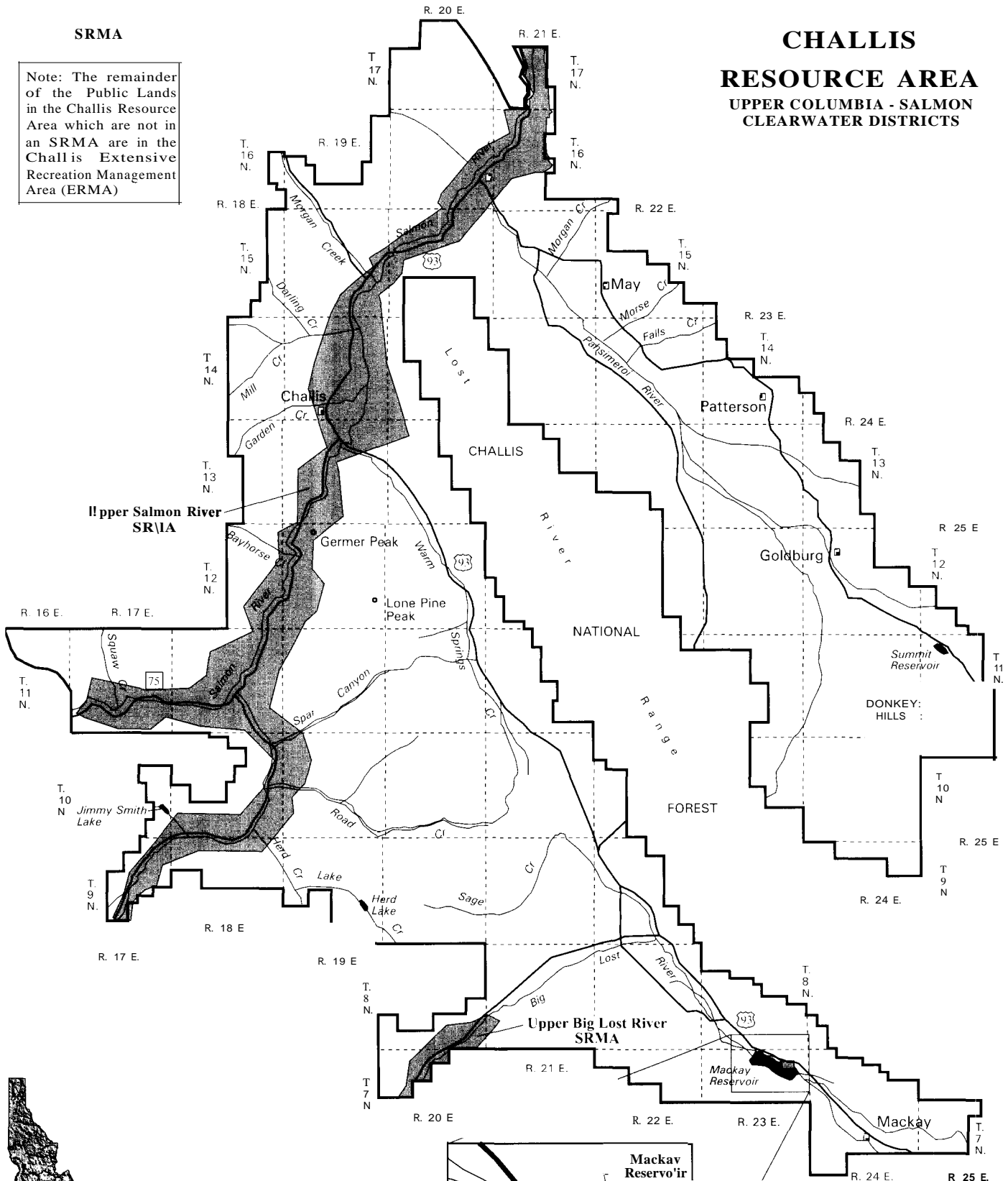
Note: Land Ownership Status is shown on Map E Management Actions apply to BLM public land only.



SRMA

Note: The remainder of the Public Lands in the Challis Resource Area which are not in an SRMA are in the Challis Extensive Recreation Management Area (ERMA)

CHALLIS RESOURCE AREA UPPER COLUMBIA - SALMON CLEARWATER DISTRICTS



Note: Land Ownership Status is shown on Map L. Management Actions apply to BLM public land only.

C=J Class 1

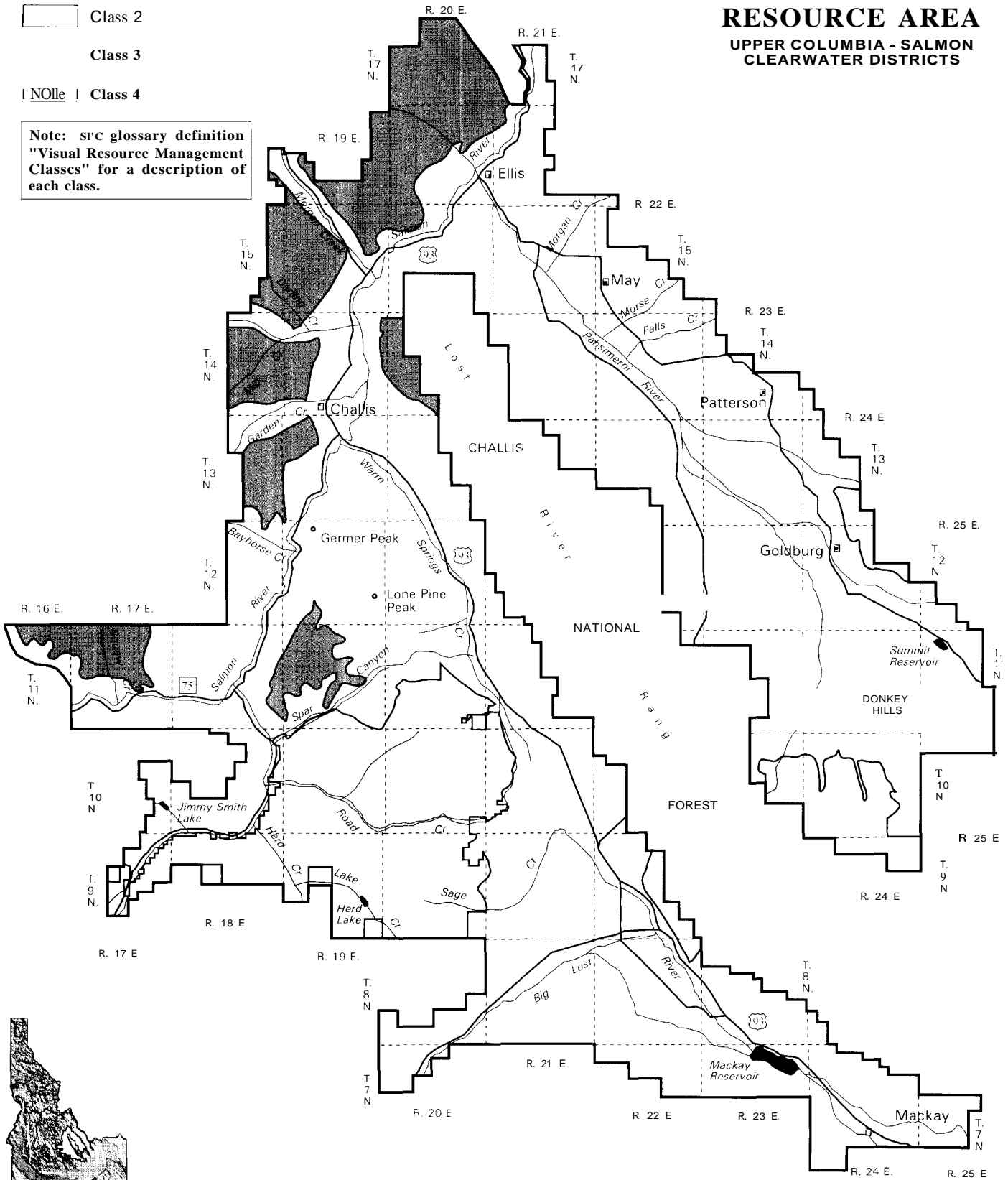
Class 2

Class 3

Class 4

Note: s/c glossary definition "Visual Resource Management Classes" for a description of each class.

CHALLIS RESOURCE AREA UPPER COLUMBIA - SALMON CLEARWATER DISTRICTS





Note: Land Ownership Status is shown on Map E, Management Actions apply to BUVI public land only.

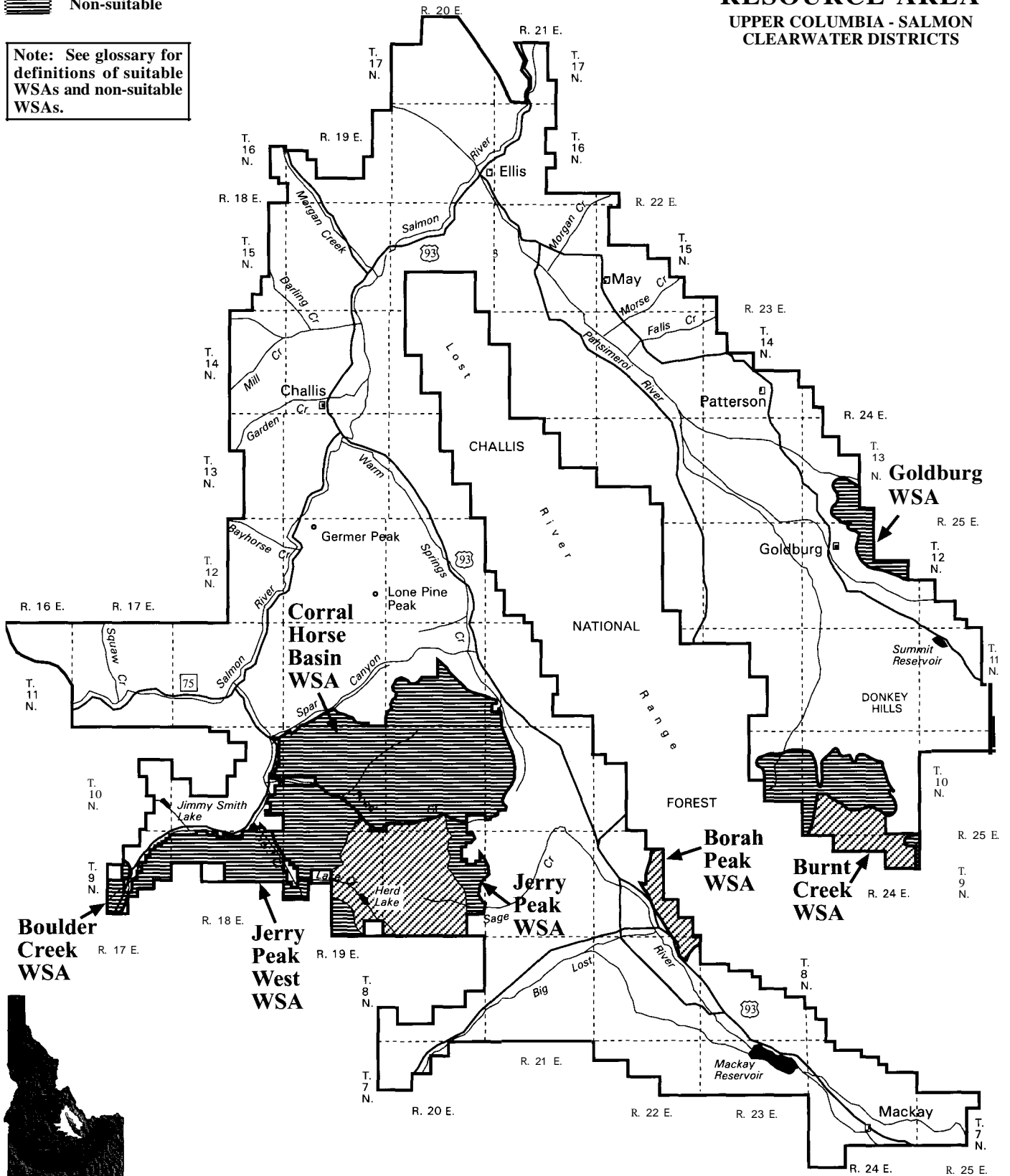


# CHALLIS RESOURCE AREA

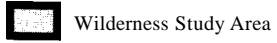
## UPPER COLUMBIA - SALMON CLEARWATER DISTRICTS

-  Suitable
-  Non-suitable

Note: See glossary for definitions of suitable WSAs and non-suitable WSAs.

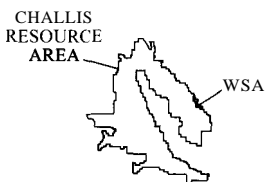
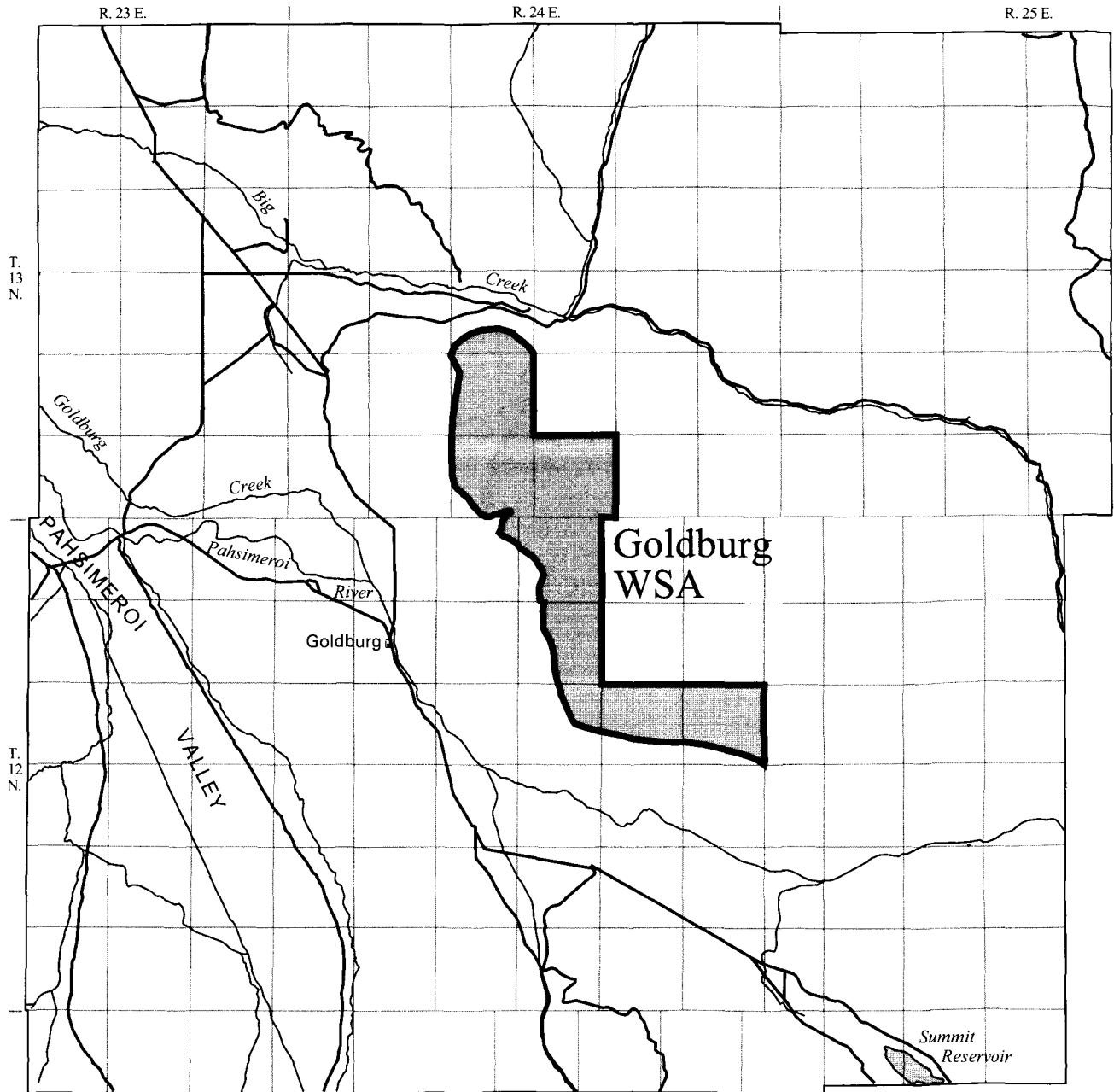


Note: Land Ownership Status is shown on Map E. Management Actions apply to BLM public land only.




# CHALLIS RESOURCE AREA

UPPER COLUMBIA- SALMON  
CLEARWATER DISTRICTS

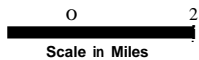

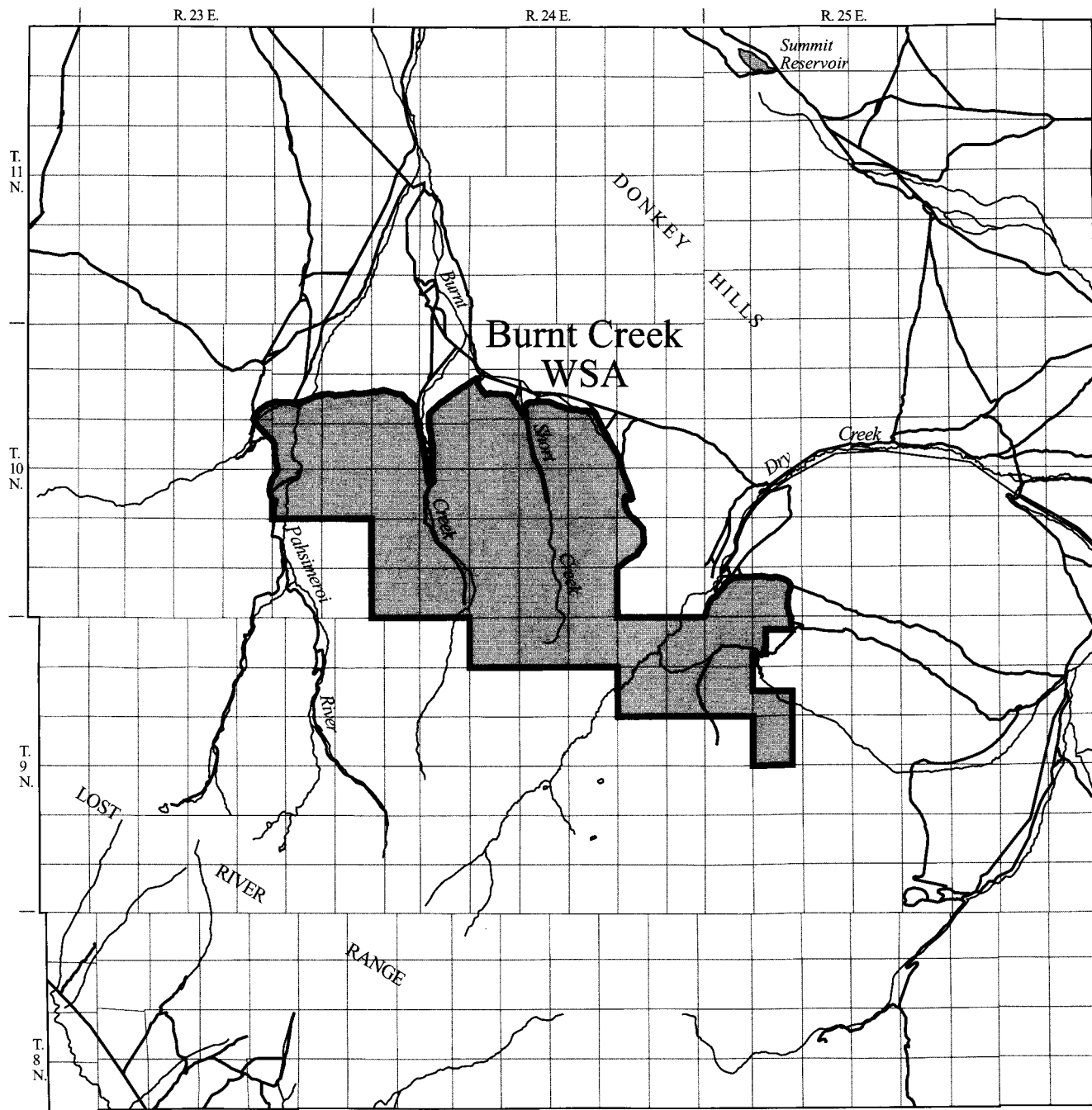


Note: Land Ownership Status is shown on Map E.  
Management Actions apply to BLM public land only.


 Wilderness Study Area

# CHALLIS RESOURCE AREA

UPPER COLUMBIA - SALMON  
CLEARWATER DISTRICTS

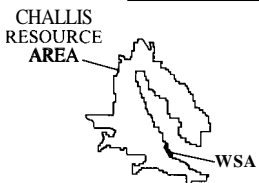
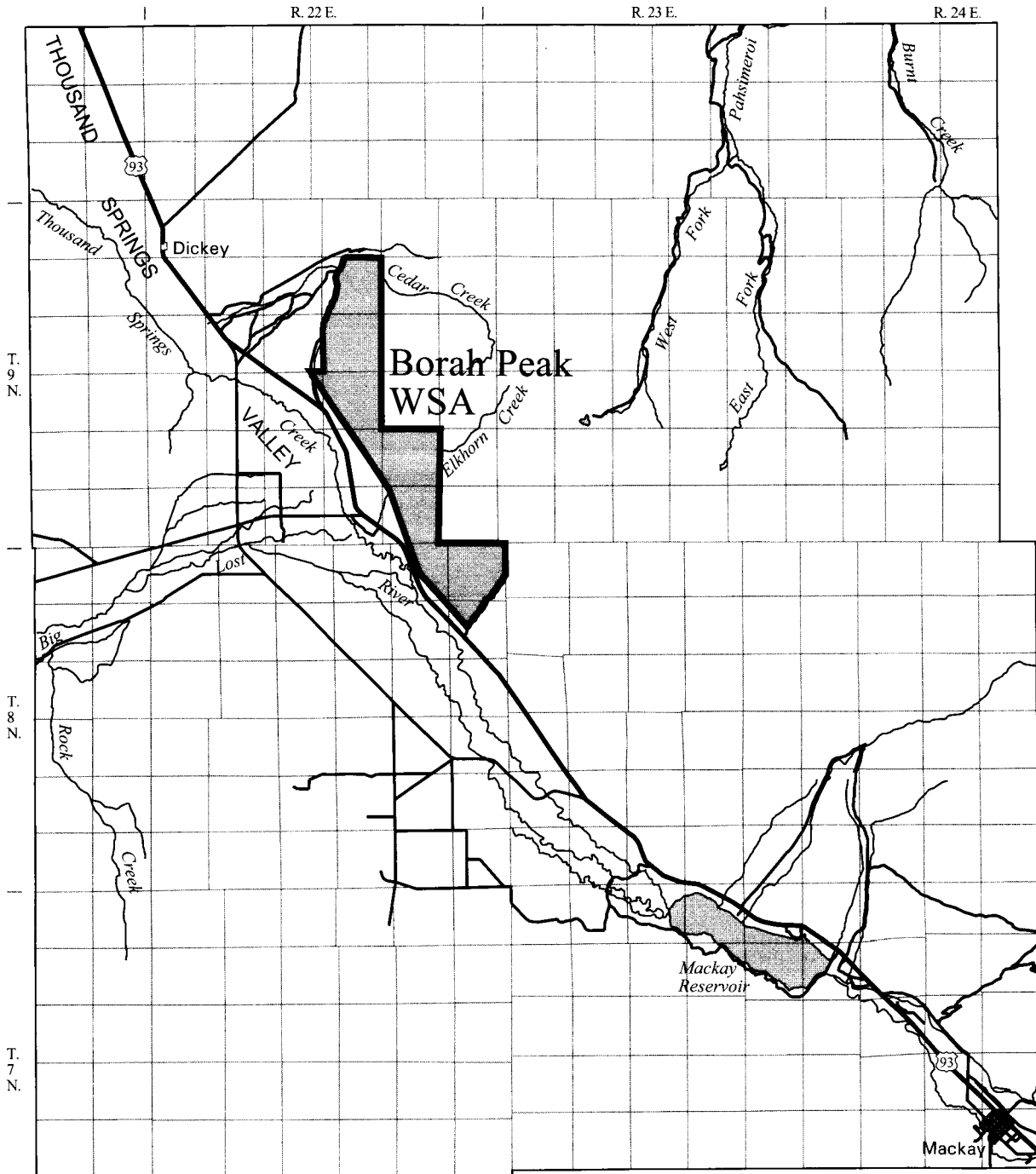


Note: Land Ownership Status is shown on Map E.  
Management Actions apply to BLM public land only.

 Wilderness Study Area

# CHALLIS RESOURCE AREA

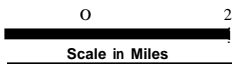
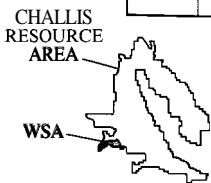
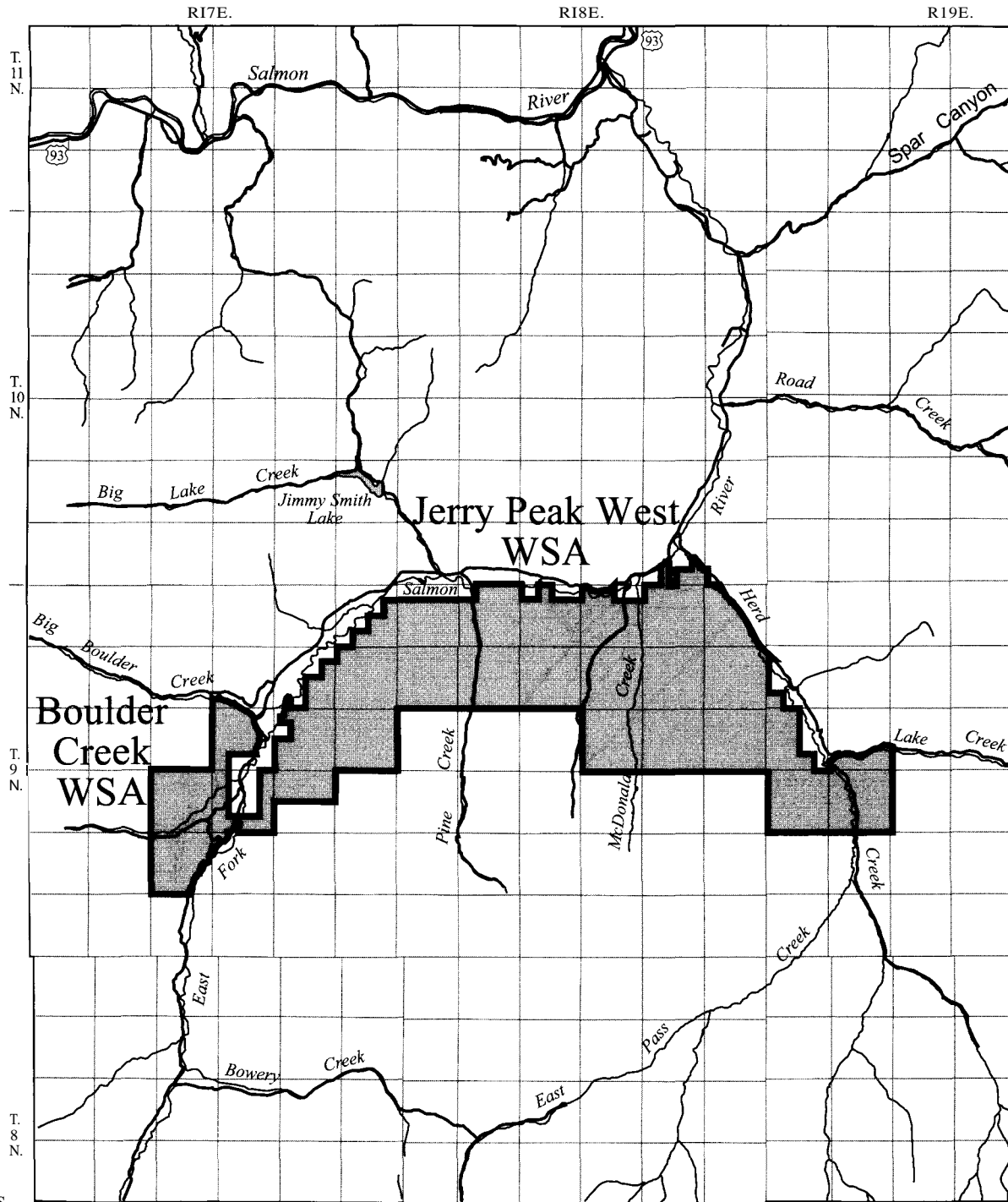
UPPER COLUMBIA - SALMON  
CLEARWATER DISTRICTS



Note: Land Ownership Status is shown on Map E. Management Actions apply to BLM public land only.

III Wilderness Study Areas

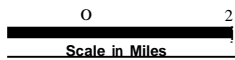
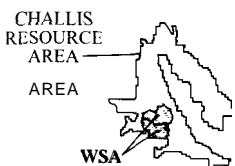
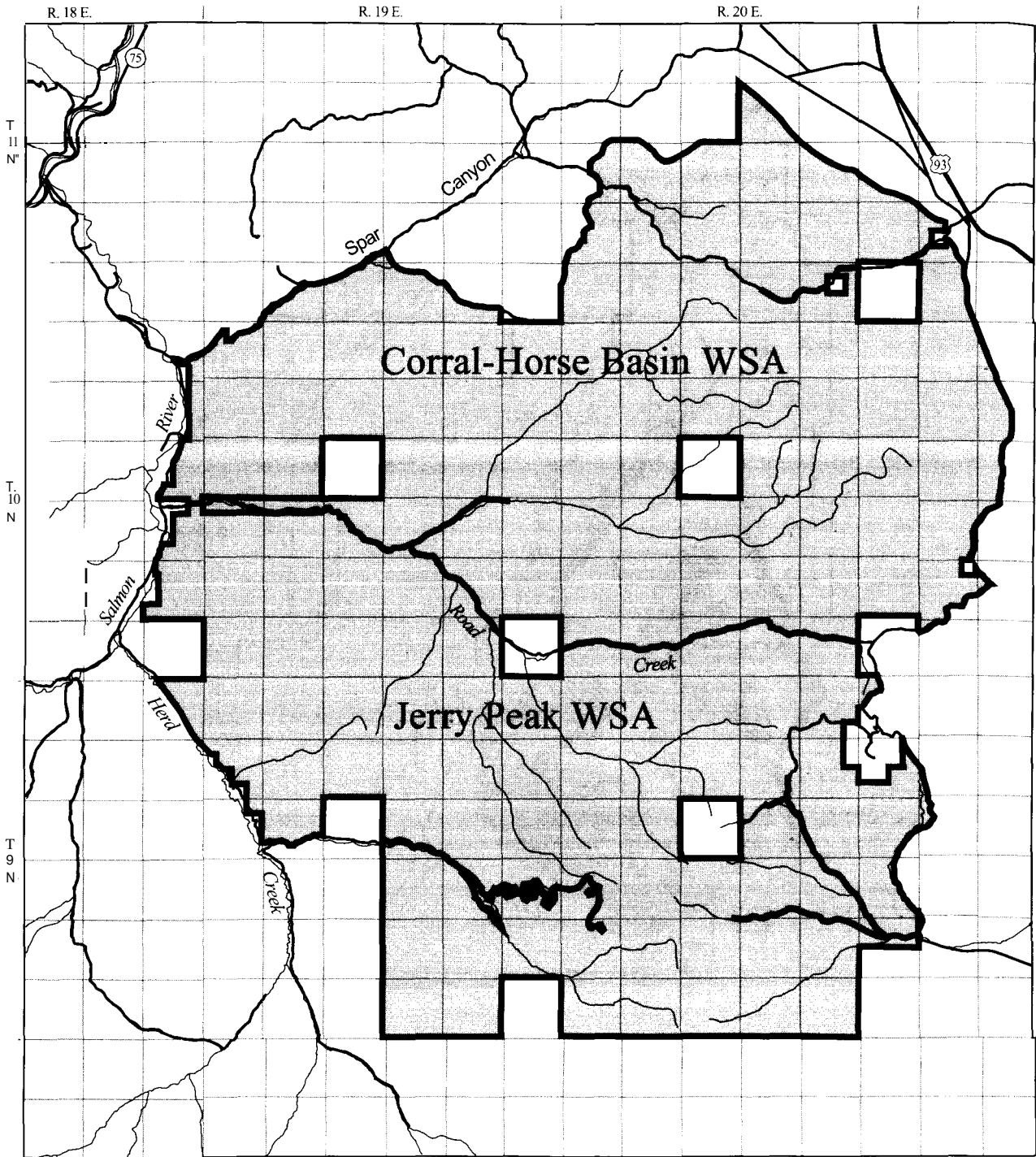
CHALLIS RESOURCE AREA  
UPPER COLUMBIA - SALMON CLEARWATER DISTRICTS






Note: Land Ownership Status is shown on Map E. Management Actions apply to BLM public land only.

CJ Wilderness Study Areas

CHALLIS  
RESOURCE AREA  
UPPER COLUMBIA - SALMON  
CLEARWATER DISTRICTS

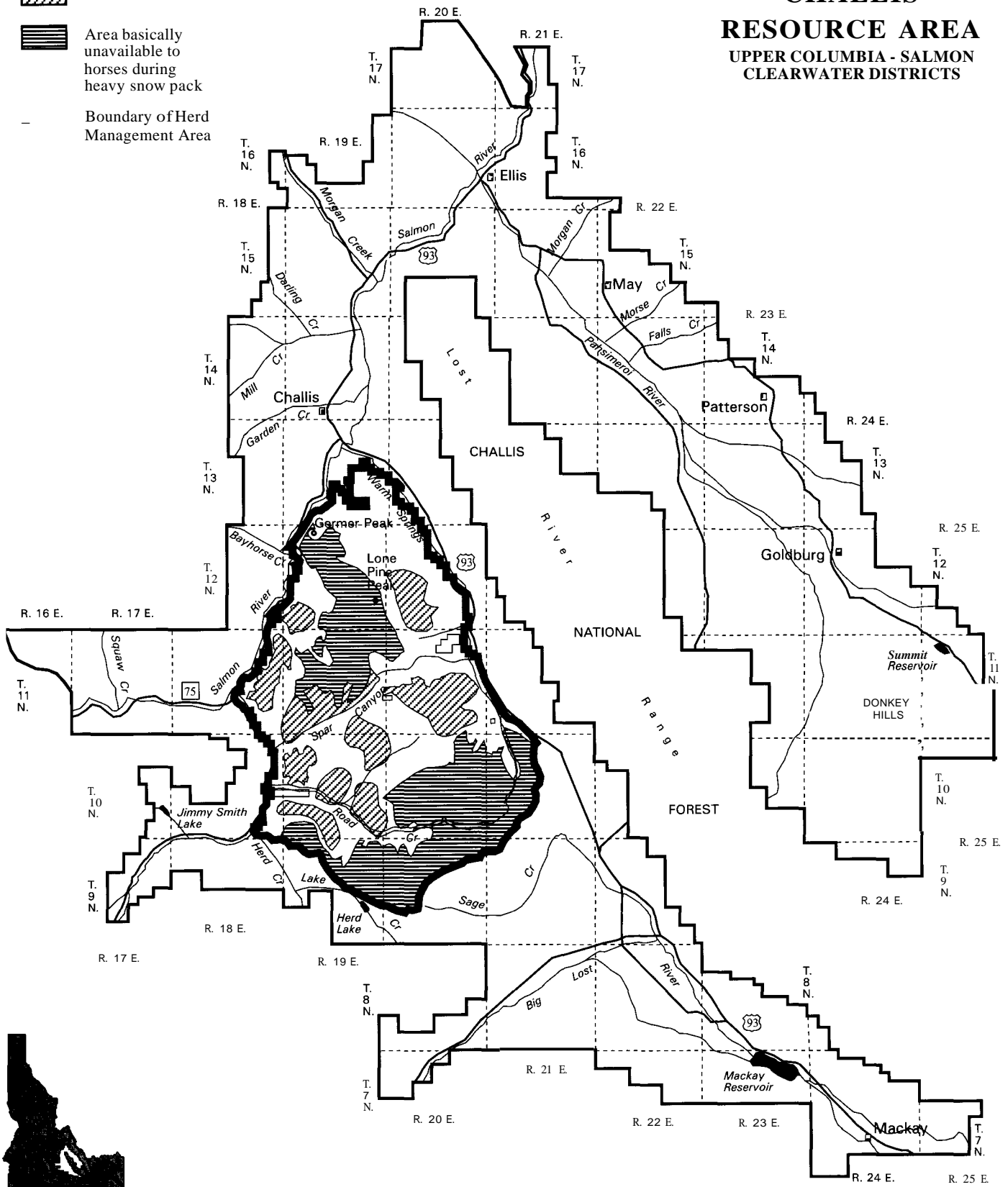


Note: Land Ownership Status is shown on Map E. Management Actions apply to BLM public land only.

-  Winter Range
-  Area basically unavailable to horses during heavy snow pack
-  Boundary of Herd Management Area

# CHALLIS RESOURCE AREA

## UPPER COLUMBIA - SALMON CLEARWATER DISTRICTS



Note: Land Ownership Status is shown on Map E. Management Actions apply to 8LM public land only.