



United States Department of the Interior
Bureau of Land Management


Challis Resource Area
Upper Columbia - Salmon Clearwater Districts
Salmon, Idaho

July 1999



Challis Resource Area

**Record of Decision (ROD) and
Resource Management Plan (RMP)**




Chilly Slough Wetland



The BLM Mission Statement

"The Bureau of Land Management sustains the health, diversity, and productivity of the public lands for the use and enjoyment of present and future generations."



Challis Resource Area

Record of Decision (ROD)


and

Resource Management Plan (RMP)

July 1999

Prepared by:

United States Department of the Interior
Bureau of Land Management
Idaho State Office
Upper Columbia - Salmon Clearwater Districts
Challis Resource Area
Salmon, Idaho


District Manager


State Director, Idaho



United States Department of the Interior

BUREAU OF LAND MANAGEMENT
Upper Columbia - Salmon Clearwater Districts
Challis Resource Area
Route 2, Box 610
Salmon, Idaho 83467
<http://www.id.blm.gov>

In Reply Refer To:
1610/1793 (045)

July 1999

Dear Reader:

This document contains both the approved Challis Resource Management Plan and the Record of Decision for the Plan.

The Record of Decision (ROD) (Section I) approves the Bureau of Land Management's (BLM) plan to manage the approximately 792,567 acres of public lands within the Challis Resource Area during the next 15 to 20 years. The Resource Management Plan (RMP) (Section II) contains the resource condition objectives, land use allocations, and other management actions and direction needed to achieve program or multiple use goals. The Challis RMP includes RMP decisions, listed in alphabetical order by resource or land use, attachments, glossary definitions, and maps.

This document has been sent to all recipients of the Challis Proposed Resource Management Plan and Final Environmental Impact Statement (BLM, October 1998). Copies of this *RODIRMP* document and further information regarding the Challis RMP are available by contacting the BLM at the above address or by phone at (208) 756-5400.

We appreciate the input, cooperation, and assistance provided to the BLM by public land users during the planning process.

Sincerely,

Renee Snyder
Area Manager

Table of Contents

Section I: Record of Decision

Decision	1
Changes Between Proposed RMP and Approved RMP	2
Alternatives Considered and Rationale for the Decision	4
Public Involvement	6
Implementation	6

Section II: Challis Resource Management Plan

Resource Management Plan Decisions

Air Quality

Goal I - "Prevent air quality deterioration."	7
---	---

Areas of Critical Environmental Concern/Research Natural Areas

Goal I - "Highlight values through ACEC/RNA designation and management."	7
Management Decisions Common to All ACECs	7
Antelope Flat ACEC/RNA	8
Birch Creek ACEC	8
Cronk's Canyon ACEC/RNA	9
Donkey Hills ACEC	9
Dry Gulch ACEC/RNA	11
East Fork Salmon River Bench ACEC/RNA	12
Herd Creek Watershed ACEC/RNA	12
Lone Bird ACEC	13
MaIm Gulch/Germer Basin ACEC/RNA	14
Peck's Canyon ACEC/RNA	15
Pennal Gulch ACEC	15
Sand Hollow ACEC/RNA	15
Summit Creek ACEC/RNA	16
Thousand Springs ACEC/RNA	17

Biological Diversity

Goal I - "Restore and maintain ecological systems and processes."	18
---	----

Cultural Resources

Goal I - "Identify and manage cultural resources (general)."	19
Goal 2 - "Increase public awareness and appreciation."	20
Goal 3 - "Identify and manage Native American traditional cultural values."	21

Fire Management	
Goal 1 - "Manage wildfires and prescribed fires."	21
Fisheries	
Goal 1 - "Manage aquatic habitat to ensure healthy fisheries resources."	23
Floodplain/Wetland Areas	
Goal 1 - "Maintain or improve values of floodplain/wetland areas."	26
Goal 2 - "Prevent loss of resource values of springs and seeps."	26
Forest Resources	
Goal 1 - "Maintain sustainable productivity of forest lands."	27
Hazardous Materials Management	
Goal 1 - "Prevent hazardous materials incidents."	31
Land Tenure and Access	
Goal 1 - "Retain and acquire lands with significant resource values."	31
Goal 2 - "Identify public lands available for disposal."	33
Goal 3 - "Consider use authorizations."	35
Goal 4 - "Eliminate unauthorized uses."	36
Goal 5 - "Increase access to public lands."	36
Livestock Grazing	
Goal 1 - "Improve ecological condition."	37
Goal 2 - "Manage livestock distribution."	40
Minerals - Energy and Non-Energy Leasable, Saleable and Locatable Management Decisions Which Apply to Development of All Types of Minerals	41
Goal 1 - "Manage oil, gas, and geothermal mineral development."	41
Goal 2 - "Manage saleable and non-energy leasable mineral development."	43
Goal 3 - "Manage locatable mineral development."	44
Minimum Streamflow	
Goal 1 - "Acquire adequate minimum streamflows."	45
Noxious Weed Infestations	
Goal 1 - "Reduce new infestations."	45
Goal 2 - "Inventory noxious weeds."	45
Goal 3 - "Control existing infestations."	46
Off-highway Vehicle Use	
Goal 1 - "Provide OHV use opportunities; manage impacts to resources."	47
Paleontological Resources	
Goal 1 - "Identify and manage paleontological resources."	50
Rangeland Vegetation Treatment Projects	
Goal 1 - "Design effective projects to achieve resource objectives."	51

Recreation Opportunities and Visitor Use	
Goal 1 - "Protect recreation values in SRMAs and along Highway 93."	52
Goal 2 - "Provide interpretive services."	54
Goal 3 - "Provide recreation opportunities in the ERMA."	55
Goal 4 - "Designate Backcountry Byways."	56
Goal 5 - "Inventory and protect caves."	56
Riparian Areas	
Goal 1 - "Achieve proper functioning condition."	57
Goal 2 - "Increase knowledge of riparian resources."	59
Goal 3 - "Manage for nO net loss of riparian and floodplain habitat."	60
Goal 4 - "Increase public awareness."	60
Special Status Species	
Goal 1 - "Increase knowledge."	61
Goal 2 - "Maintain species' populations and habitats."	61
Transportation	
Goal 1 - "Provide an adequate road and trail system."	62
Tribal Treaty Rights	
Goal 1 - "Manage trust resources; accommodate treaty and legal rights."	64
Upland Watershed	
Goal 1 - "Improve upland watershed condition."	65
Visual Resources	
Goal 1 - "Maintain or improve visual quality; establish VRM classes."	66
Water Quality	
Goal 1 - "Improve and maintain water quality."	68
Wilderness Study Areas - Management if Released from Wilderness Review	
Goal 1 - "Manage resources and values in released WSAs."	69
Wild Horses and Burros	
Goal 1 - "Maintain a viable population and thriving natural ecological balance."	71
Wildlife Habitat	
Goal 1 - "Manage big game habitat."	72
Goal 2 - "Manage wildlife habitat (general)."	73
Goal 3 - "Manage riparian wildlife habitat."	75
Goal 4 - "Reintroduce native wildlife."	76
Wild and Scenic Rivers	
Goal 1 - "Identify rivers suitable for inclusion in National WSR System."	76

Attachments

Attachment 1: Riparian-Wetland Area Function Classification	79
Attachment 2: Procedures Used When Developing or Revising Activity Plans	81
Attachment 3: Component Practices for Grazing Management in Lieu of BMPs	82
Attachment 4: Riparian Habitat Area Width Delineation in Streams or Other Waterbodies	83
Attachment 5: Standard Operating Procedures	85
Attachment 6: IDFG/BLM Elk Policy Statement and Memorandum of Understanding	91
Attachment 7: BLM Guidelines for Domestic Sheep Management in Bighorn Sheep Habitats	95
Attachment 8: Design Specifications	98
Attachment 9: Fire Suppression and Rehabilitation Specifications	102
Attachment 10: Leasable Minerals Stipulations	113
Attachment 11: Summary of the Chilly Slough Wetland Conservation Project	122
Attachment 12: Procedure for Nonpoint Source Consistency Review	123
Attachment 13: Riparian Study Area Development	125
Attachment 14: Procedures for Minimum Streamflow Application	126
Attachment 15: Minimum Riparian and Aquatic Habitat Conditions	127
Attachment 16: Actual and Optimal Pools/Mile in 9 Challis RA Streams	128
Attachment 17: Tracts Considered for Sale	129
Attachment 18: Wild and Scenic Rivers Study	130
Attachment 19: Approved Methods for Waste Disposal	132
Attachment 20: Criteria for Road Maintenance Levels	133
Attachment 21: Withdrawal Status of Campgrounds and Recreation Sites	134
Attachment 22: Easements Needed to Ensure Public Access, by Ownership	136
Attachment 23: Beneficial Use Classifications for Drainage Segments	137
Attachment 24: Grazing Management Summary	142

Glossary

List of Acronyms	143
Glossary Definitions	144

Maps

Note: Maps 1 through 48 are bound in the section following the Maps divider page.
Maps A through H are folded and inserted in a maps pocket at the back of the document.

Map 1: Anadromous Fish Migration
Map 2: Anadromous and Resident Fisheries Occupied Habitat
Map 3: Antelope Winter Range
Map 4: ACECs - General Location
Map 5: ACECs - Antelope Flat ACEC/RNA
Map 6: ACECs - Birch Creek ACEC
Map 7: ACECs - Cronk's Canyon ACEC/RNA and Dry Gulch ACEC/RNA
Map 8: ACECs - Summit Creek ACEC/RNA and Donkey Hills ACEC
Map 9: ACECs - East Fork Salmon River Bench ACEC/RNA
Map 10: ACECs - Herd Creek Watershed ACEC/RNA
Map 11: ACECs - Lone Bird ACEC

Map 12: ACECs - Malm Gulch/Germer Basin ACEC/RNA
 Map 13: ACECs - Peck's Canyon ACEC/RNA
 Map 14: ACECs - Pennal Gulch ACEC
 Map 15: ACECs - Sand Hollow ACEC/RNA
 Map 16: ACECs - Thousand Springs ACEC/RNA
 Map 17: Bighorn Sheep Winter Ranges
 Map 18: Chilly Slough Wetland Conservation Project Area
 Map 19: Communication Sites
 Map 20: Economic and Social Analysis Regions
 Map 21: Elk Winter Ranges and Donkey Hills Calving Area
 Map 22: Existing Maintained Roads
 Map 23: Fire Control
 Map 24: General Location
 Map 25: Geography and Principal Drainage Basins
 Map 26: Geothermal Potential (and expanded legend)
 Map 27: Grazing Closures
 Map 28: Known Noxious Weed Infestations
 Map 29: Local Wilderness Status
 Map 30: Locatable Mineral Land Classification (and legend)
 Map 31: Locatable Mineral Potential (and expanded legend)
 Map 32: Mule Deer Winter Range
 Map 33: Off-highway Vehicle Use
 Map 34: Oil and Gas Potential (and expanded legend)
 Map 35: Road and Trail Maintenance Priorities
 Map 36: Sage Grouse Winter Range and Strutting Grounds
 Map 37: Saleable Minerals Land Classification (and legend)
 Map 38: Sensitive Plant Species
 Map 39: Soils
 Map 40: Special Recreation Management Areas
 Map 41: Visual Resource Management
 Map 42: Wilderness Study Areas
 Map 43: WSAs - Goldberg WSA
 Map 44: WSAs - Burnt Creek WSA
 Map 45: WSAs - Borah Peak WSA
 Map 46: WSAs - Jerry Peak West and Boulder Creek WSAs
 Map 47: WSAs - Jerry Peak and Corral-Horse Basin WSAs
 Map 48: Wild Horses

 Map A: Adjustment/Management Areas
 Map B: Allotment Boundaries
 Map C: Suitable Commercial Timberlands
 Map D: Forest Lands
 Map E: Land Ownership
 Map F: Range Condition
 Map G: Vegetation
 Map H: Wild and Scenic River Suitability Findings

[this page is intentionally left blank]