






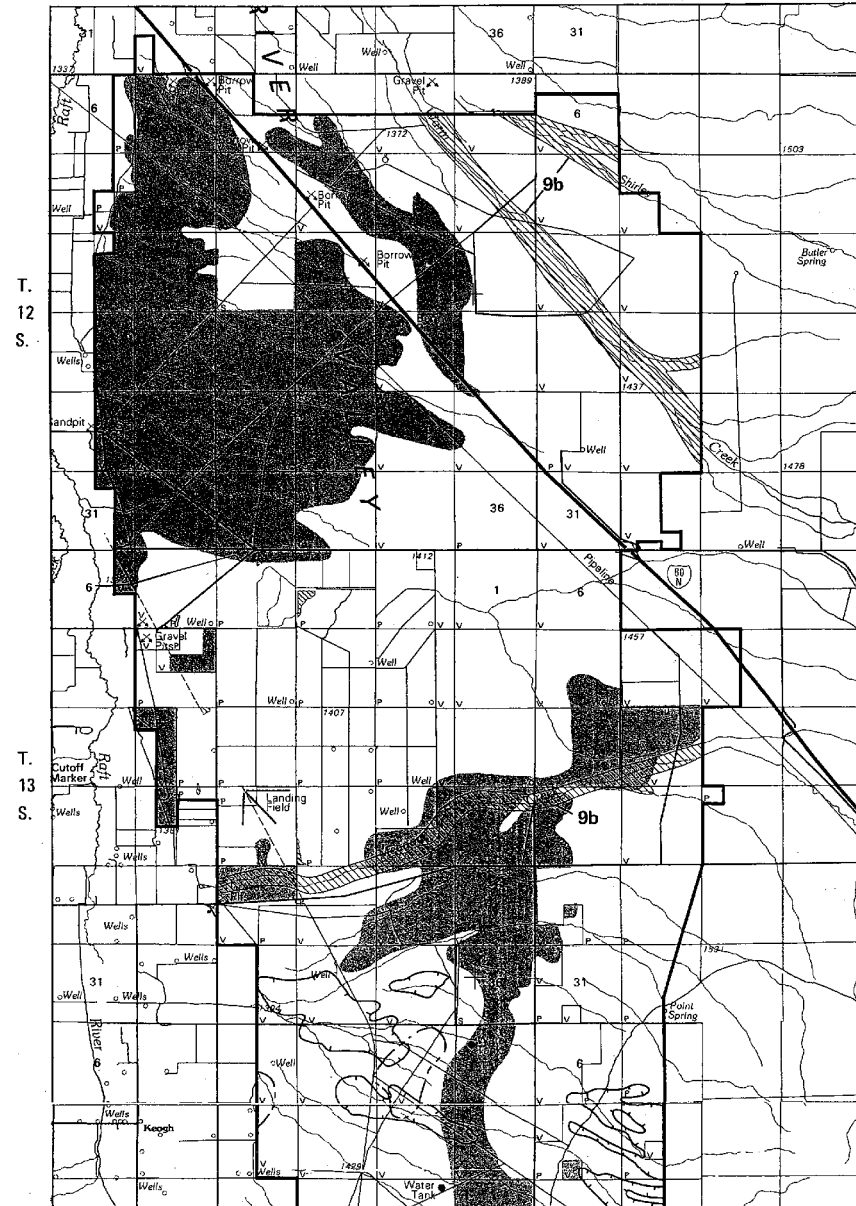
MANAGEMENT AREA 9 & SUB-MANAGEMENT AREA 9b

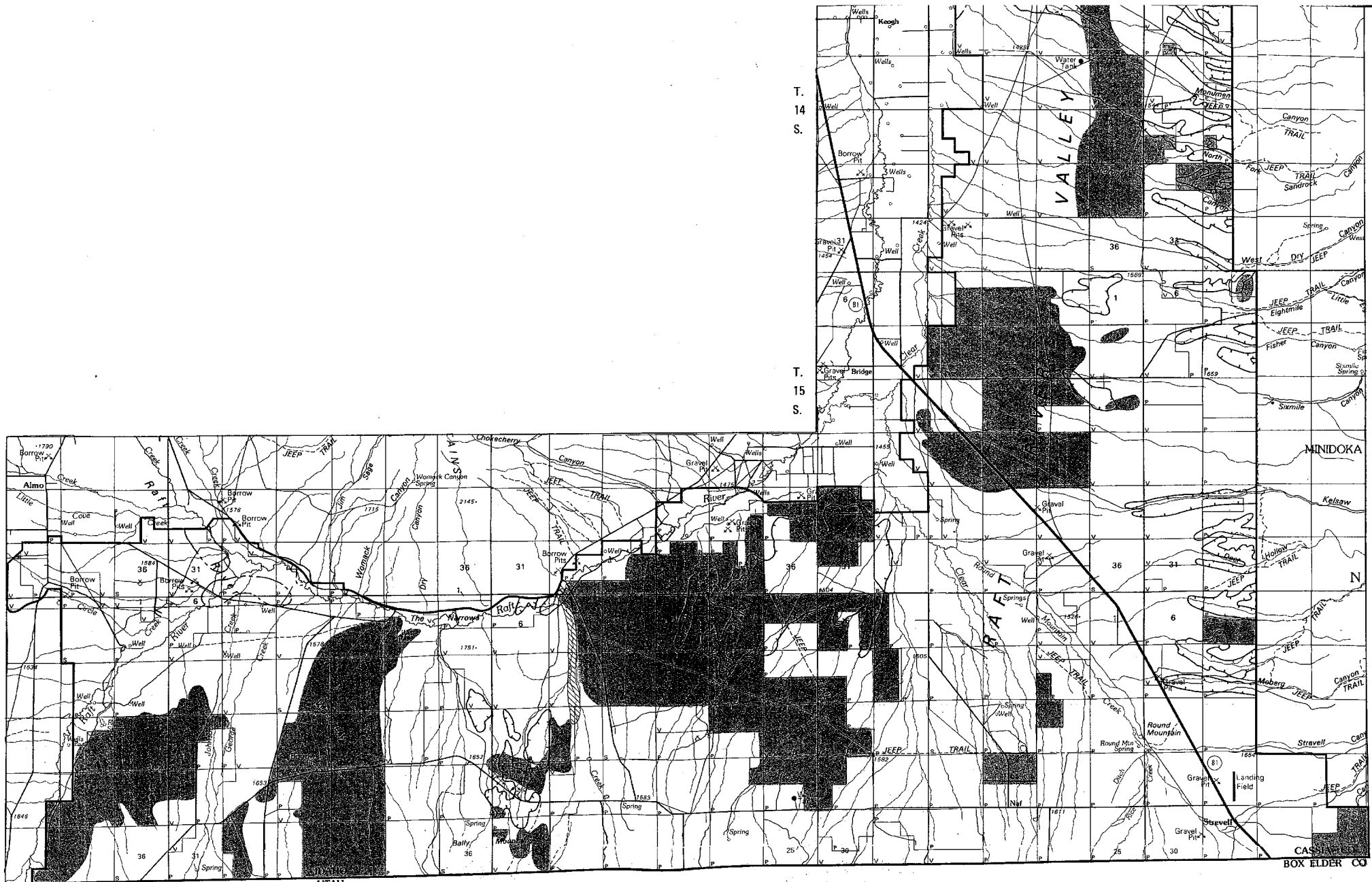
MAP 11

-  Management Area Boundary
-  Sage Grouse Brood-Rearing Habitat
-  Erosion Area
-  Floodplain Area
-  Treatment Area
- Land Status**
- v - Public Land
- s - State Land
- p - Private Land



SCALE 1:100 000





R. 25 E.

UTAH

R. 26 E.

R. 27 E.

R. 28 E.

R. 29 E.

BOX ELDER CO