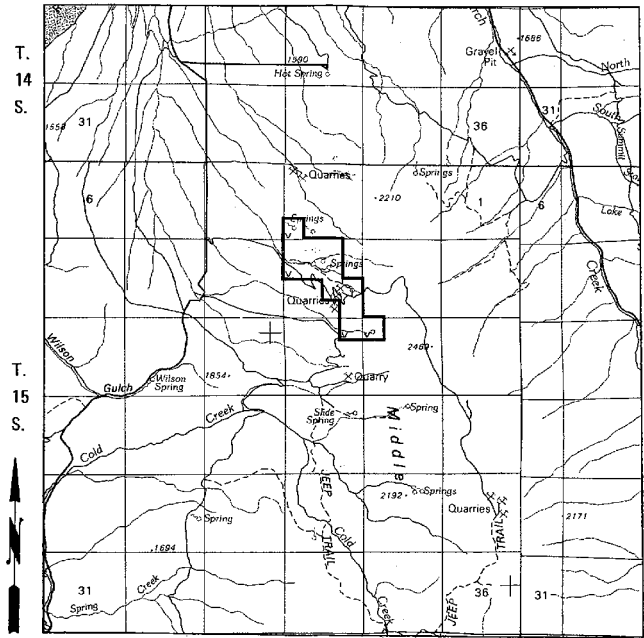


SUB - MANAGEMENT AREA 4a

MAP 6

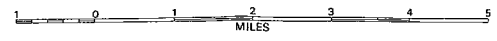
OAKLEY WATER SUPPLY



R. 22 E.

R. 23 E.

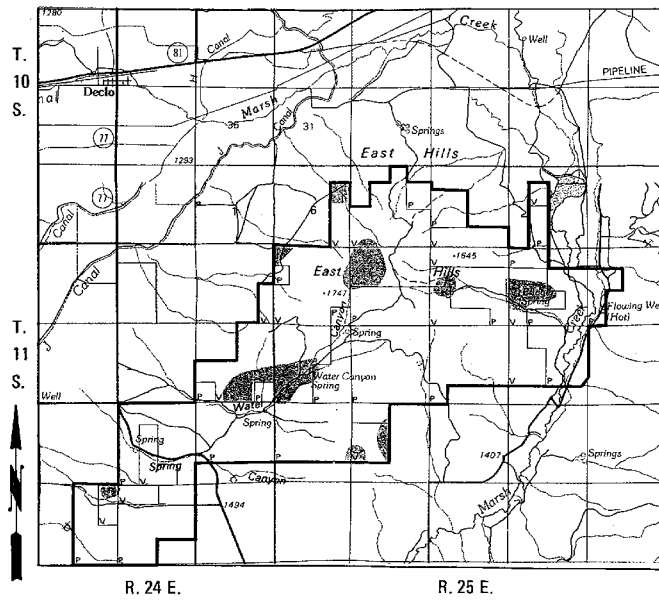
- Oakley Water Supply
- Land Status
- v - Public Land



SCALE 1:100 000

MANAGEMENT AREA 6

MAP 7



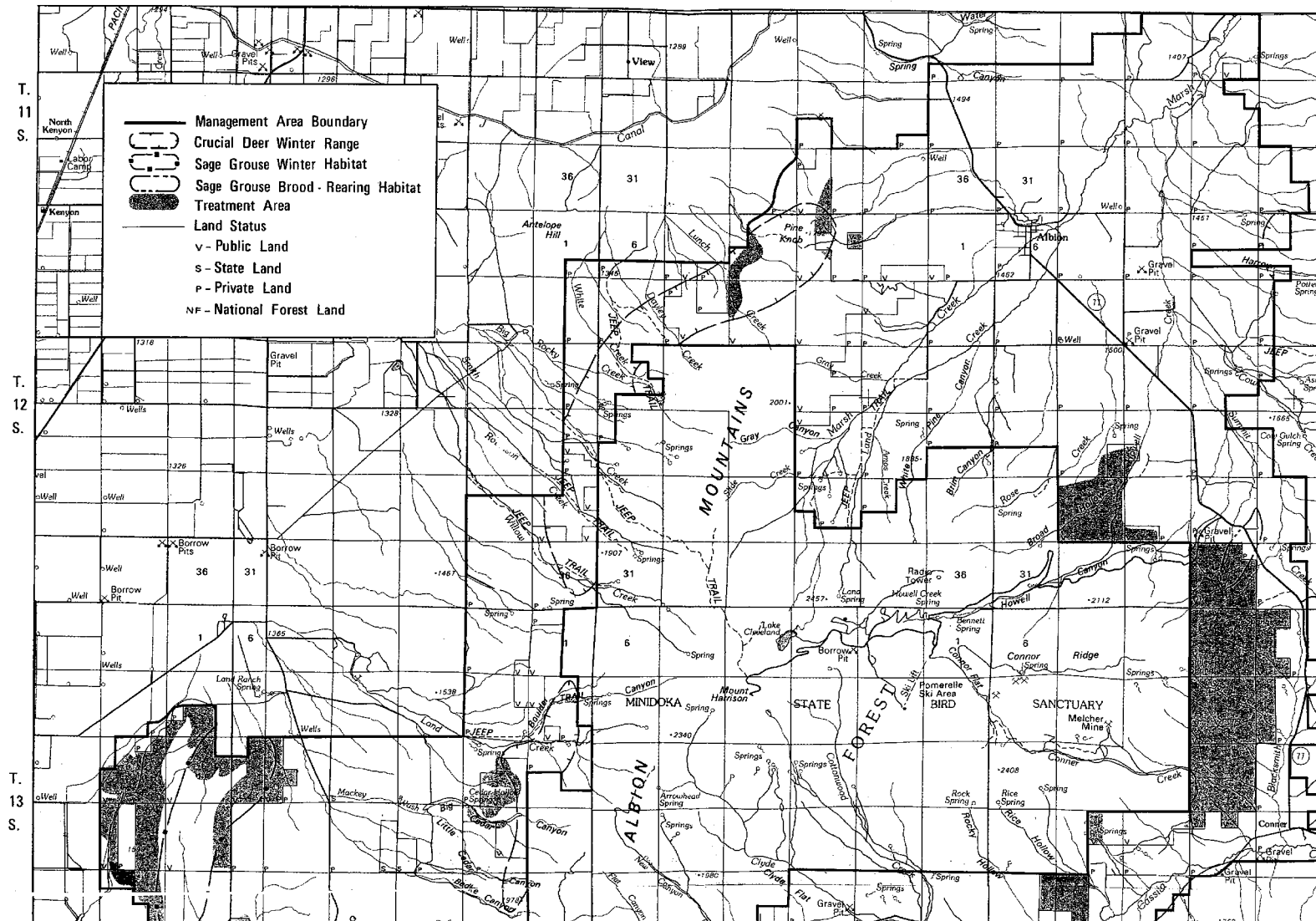
- Management Area Boundary
- ▨ Treatment Area
- Land Status
- v - Public Land
- p - Private Land



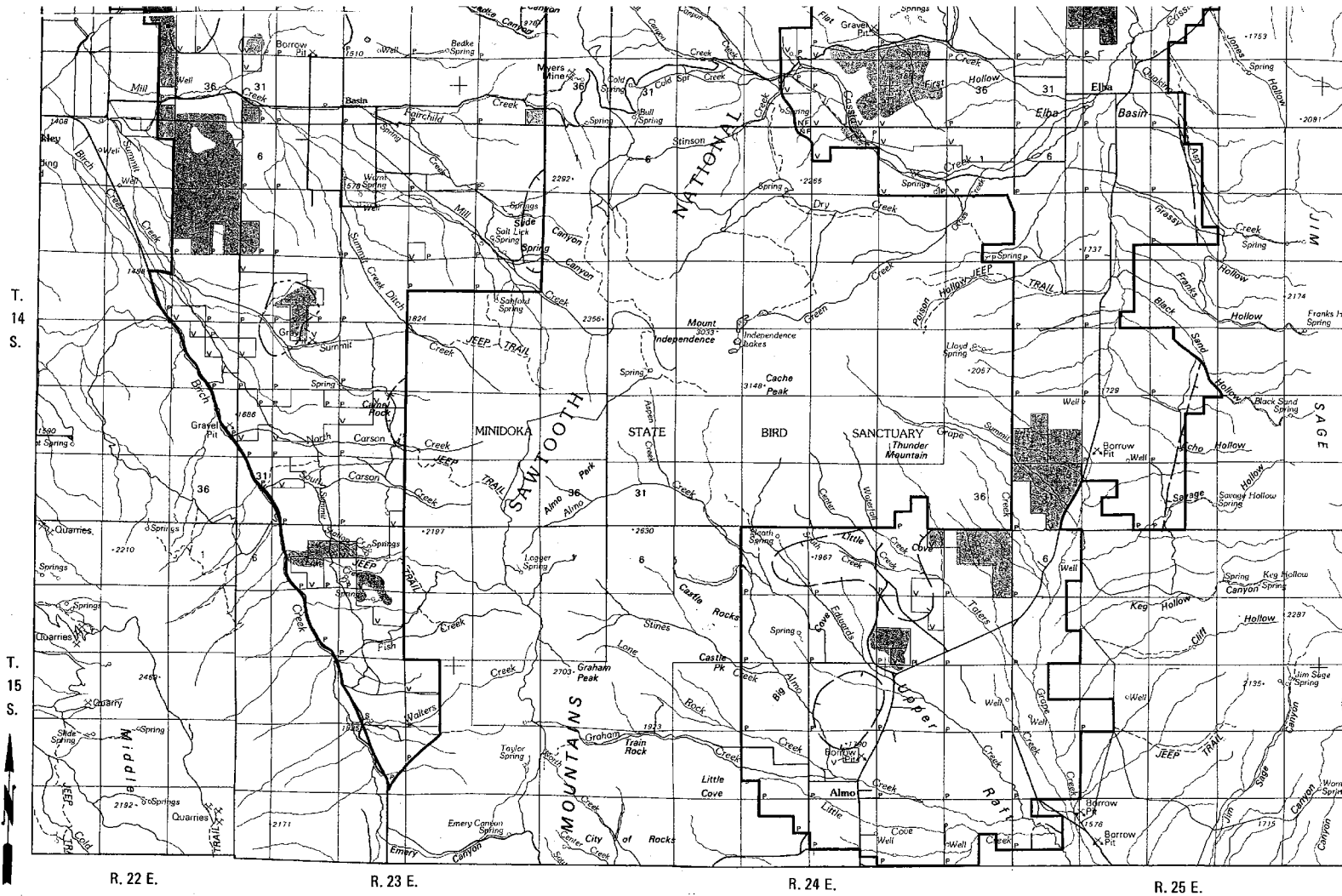
SCALE 1:100 000

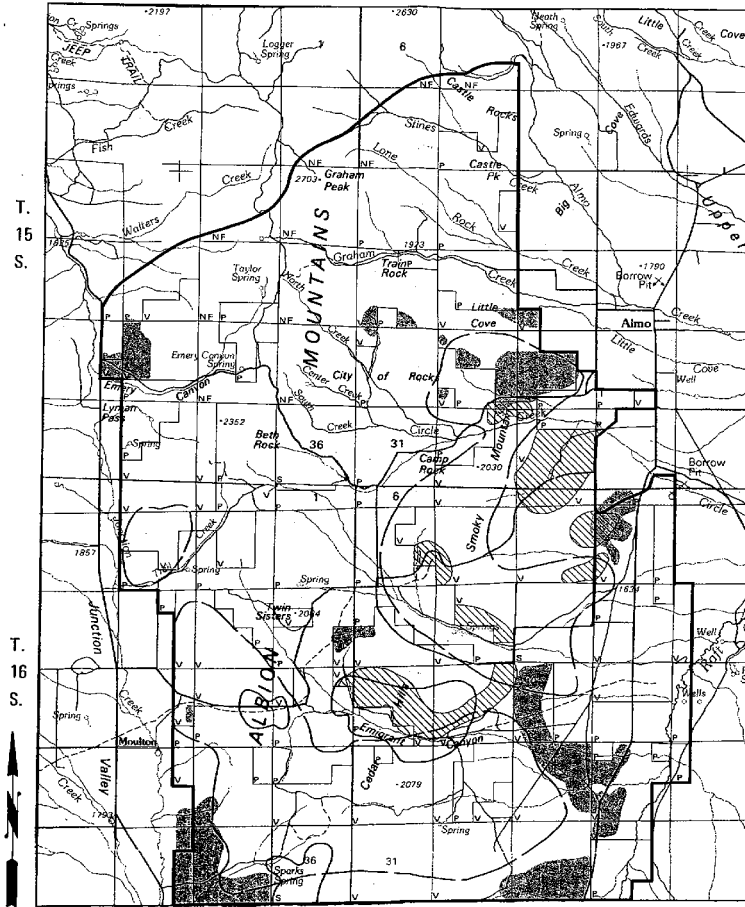
MANAGEMENT AREA NO. 7

MAP 8




T. 11 S.
 T. 12 S.
 T. 13 S.





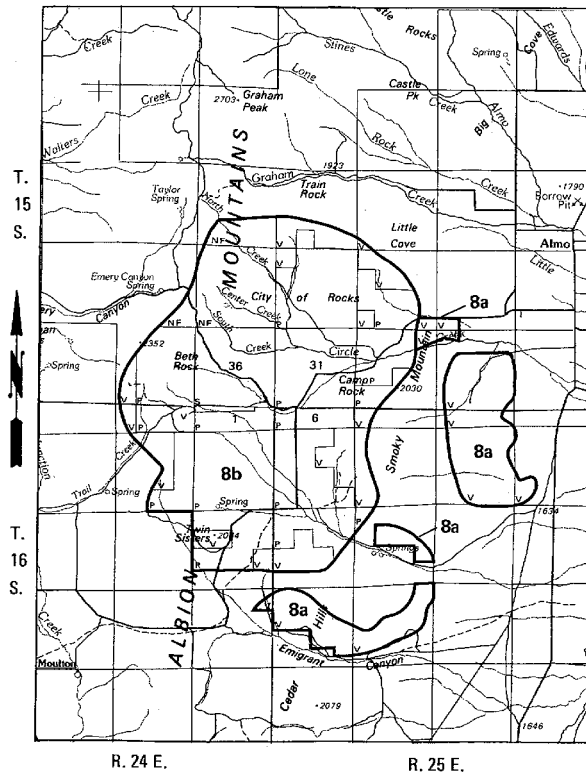
R. 24 E.

R. 25 E.

- | | |
|---------------------------------------------------------------------------------------------------------------|-------------------------------------------------------------------------------------------------------------------|
|  Management Area Boundary |  Pinyon Pine Christmas Trees |
|  Crucial Deer Winter Range |  Land Status |
|  Erosion Area | v - Public Land |
| See Map 10  City of Rocks | s - State Land |
|  Treatment Area | p - Private Land |
| | NF - National Forest Land |



SCALE 1:100 000



- 8a** Pinyon Pine Christmas Trees
- 8b** City of Rocks
- Land Status
- v - Public Land
- s - State Land
- p - Private Land
- NF - National Forest Land



SCALE 1:100 000