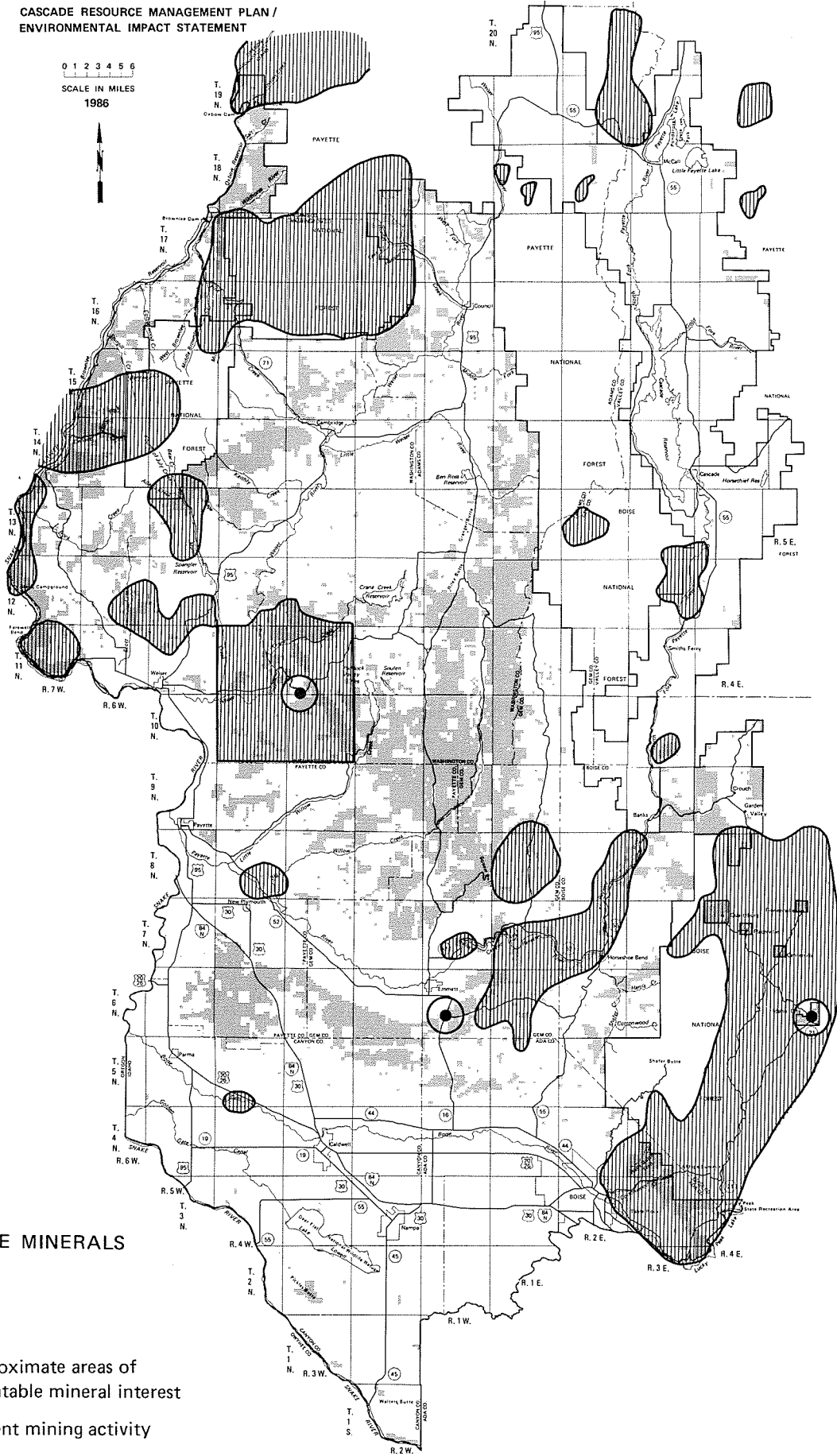




CASCADE RESOURCE MANAGEMENT PLAN / ENVIRONMENTAL IMPACT STATEMENT

0 1 2 3 4 5 6  
SCALE IN MILES  
1986

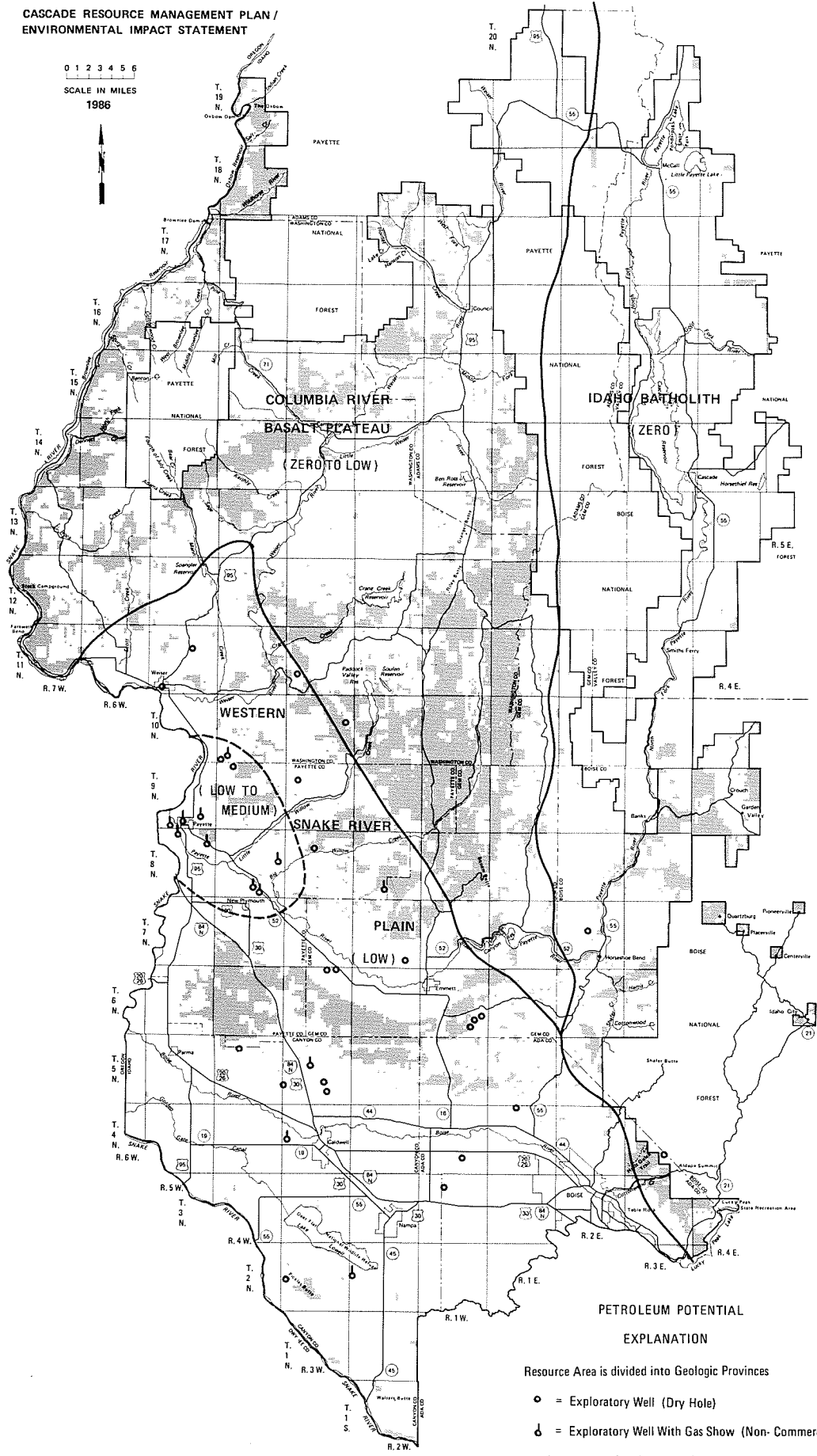


LOCATABLE MINERALS

-  Approximate areas of locatable mineral interest
-  Current mining activity

CASCADE RESOURCE MANAGEMENT PLAN / ENVIRONMENTAL IMPACT STATEMENT

0 1 2 3 4 5 6  
SCALE IN MILES  
1986



PETROLEUM POTENTIAL  
EXPLANATION

- Resource Area is divided into Geologic Provinces
- = Exploratory Well (Dry Hole)
- ⌋ = Exploratory Well With Gas Show (Non- Commercial)
- (Low) = Potential for discovery of Petroleum Resources

CASCADE RESOURCE MANAGEMENT PLAN / ENVIRONMENTAL IMPACT STATEMENT

