
LIST OF FIGURES – VOLUME III

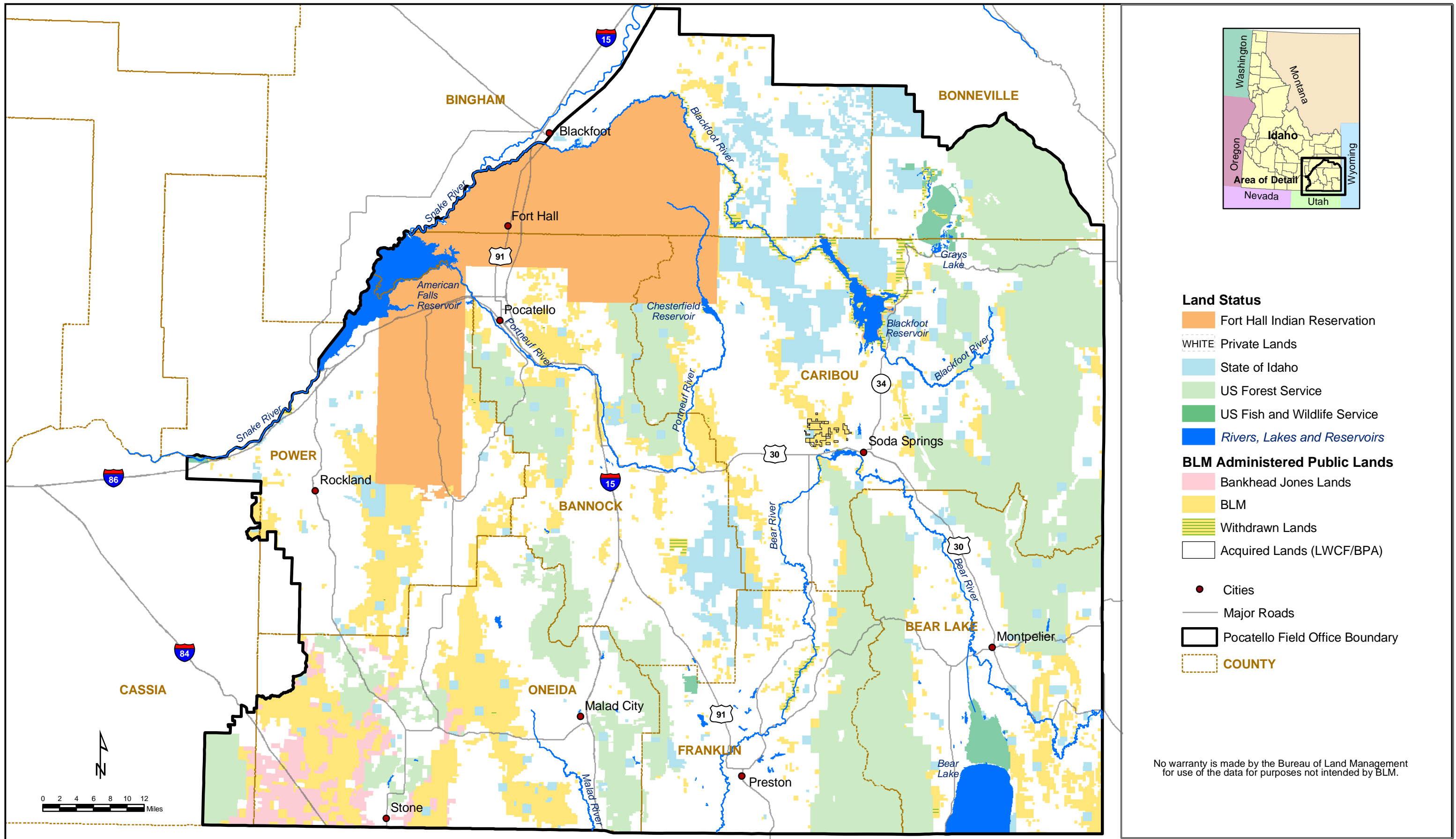
Figure

1-1	Planning Area
2-1	Alternatives B, C, and D: Special Emphasis Wildlife Areas
2-2	Soda Hills Management Area Designated Routes
2-3	Alternative A: Special Designations
2-4	Alternative A: Wildland Fire Use
2-5	Alternative A: Parcels Identified for Land Tenure Adjustment
2-6	Alternative A: Land Use Authorizations
2-7	Alternatives A and D: Public Lands Not Available for Livestock Grazing
2-8	Alternative A: Fluid Mineral No Surface Occupancy and Closure Areas
2-9	Alternative A: Solid Leasable Mineral Closure Areas
2-10	Alternative A: Salable Mineral Closure Areas
2-11	Alternatives A and D: Locatable Minerals Closure Areas
2-12	Alternative A: OHV Designations
2-13	Alternatives B, C, and D: Access Acquisition Priority Areas
2-14	Alternative B: Wildland Fire Use
2-15	Alternative B: Land Tenure Adjustment Zones
2-16	Alternatives B and C: Land Use Authorizations
2-17	Alternative B: Public Lands Not Available for Livestock Grazing
2-18	Alternative B: Fluid Mineral No Surface Occupancy and Closure Areas
2-19	Alternative B: Solid Leasable Mineral Closure Areas
2-20	Alternative B: Salable Mineral Closure Areas
2-21	Alternatives B and C: Locatable Minerals Closure Areas
2-22	Alternative B: OHV Designations
2-23	Formation Cave Research Natural Area Designated Route
2-24	Robbers Roost Creek Research Natural Area Designated Route
2-25	Oneida Narrows Reservoir Area Designated Routes
2-26	Alternative B: Special Designations
2-27	Alternative C: Special Status Species Priority Areas
2-28	Alternative C: Wildland Fire Use
2-29	Alternative C: Land Tenure Adjustment Zones
2-30	Alternative C: Public Lands Not Available for Livestock Grazing
2-31	Alternative C: Fluid Mineral No Surface Occupancy and Closure Areas
2-32	Alternative C: Solid Leasable Mineral Closure Areas
2-33	Alternative C: Salable Mineral Closure Areas
2-34	Alternative C: OHV Designations
2-35	Alternative C: Special Designations
2-36	Alternative D: Wildland Fire Use
2-37	Alternative D: Land Tenure Adjustment Zones
2-38	Alternative D: Land Use Authorizations
2-39	Alternative D: Fluid Mineral No Surface Occupancy and Closure Areas
2-40	Alternative D: Solid Leasable Mineral Closure Areas
2-41	Alternative D: Salable Mineral Closure Areas
2-42	Alternative D: OHV Designations
2-43	Alternative D: Special Designations
3-1	100 KM Area of Consideration for Air Quality Impacts
3-2	Historic Trails
3-3	Soil Erodibility Potential
3-4	Vegetation
3-5	Big Game Winter Range
3-6	Sharp-tailed Grouse Habitat and Ferruginous Hawk Important Bird Area
3-7	Sage Grouse Habitat

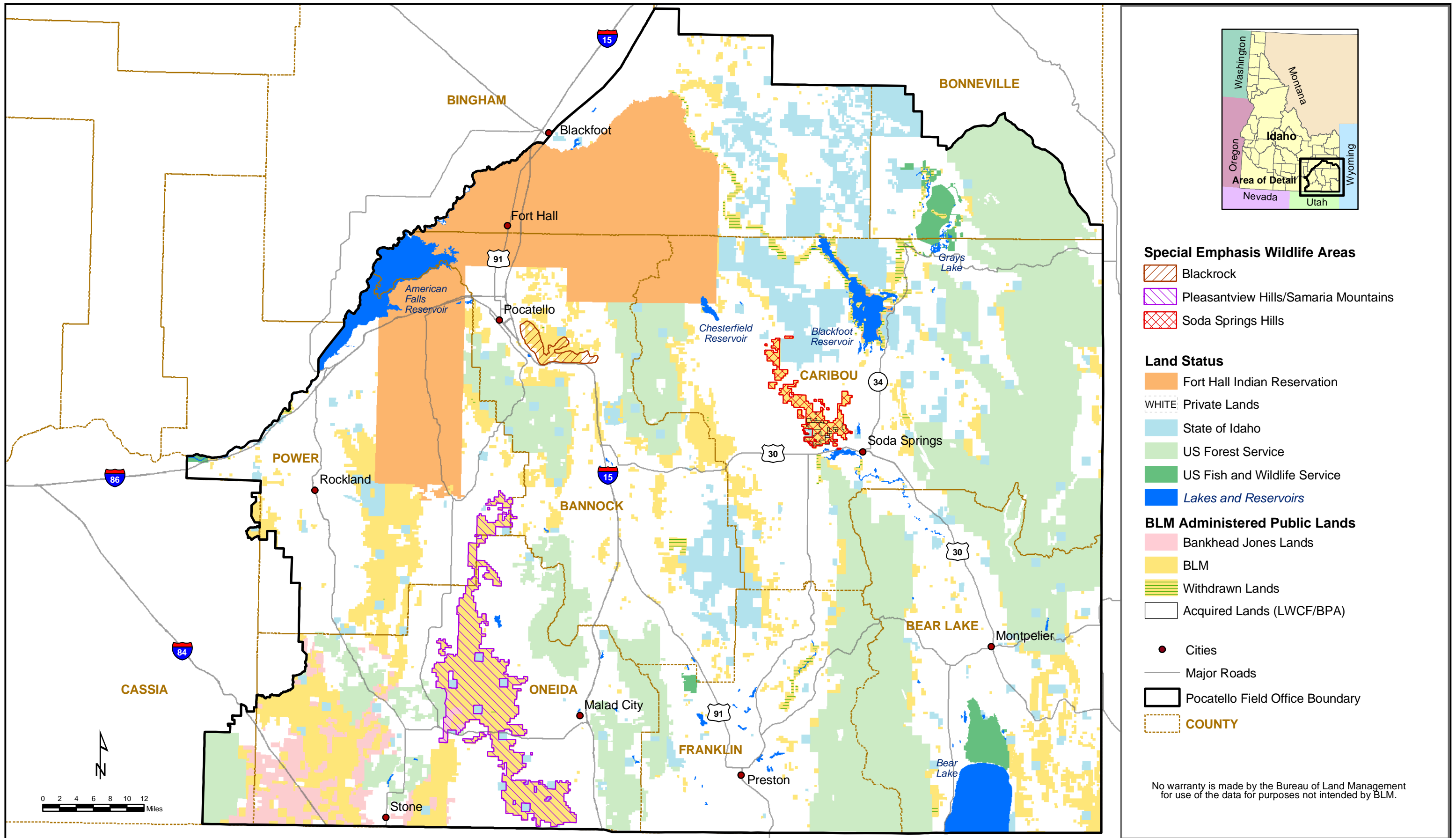
LIST OF FIGURES – VOLUME III

Figure

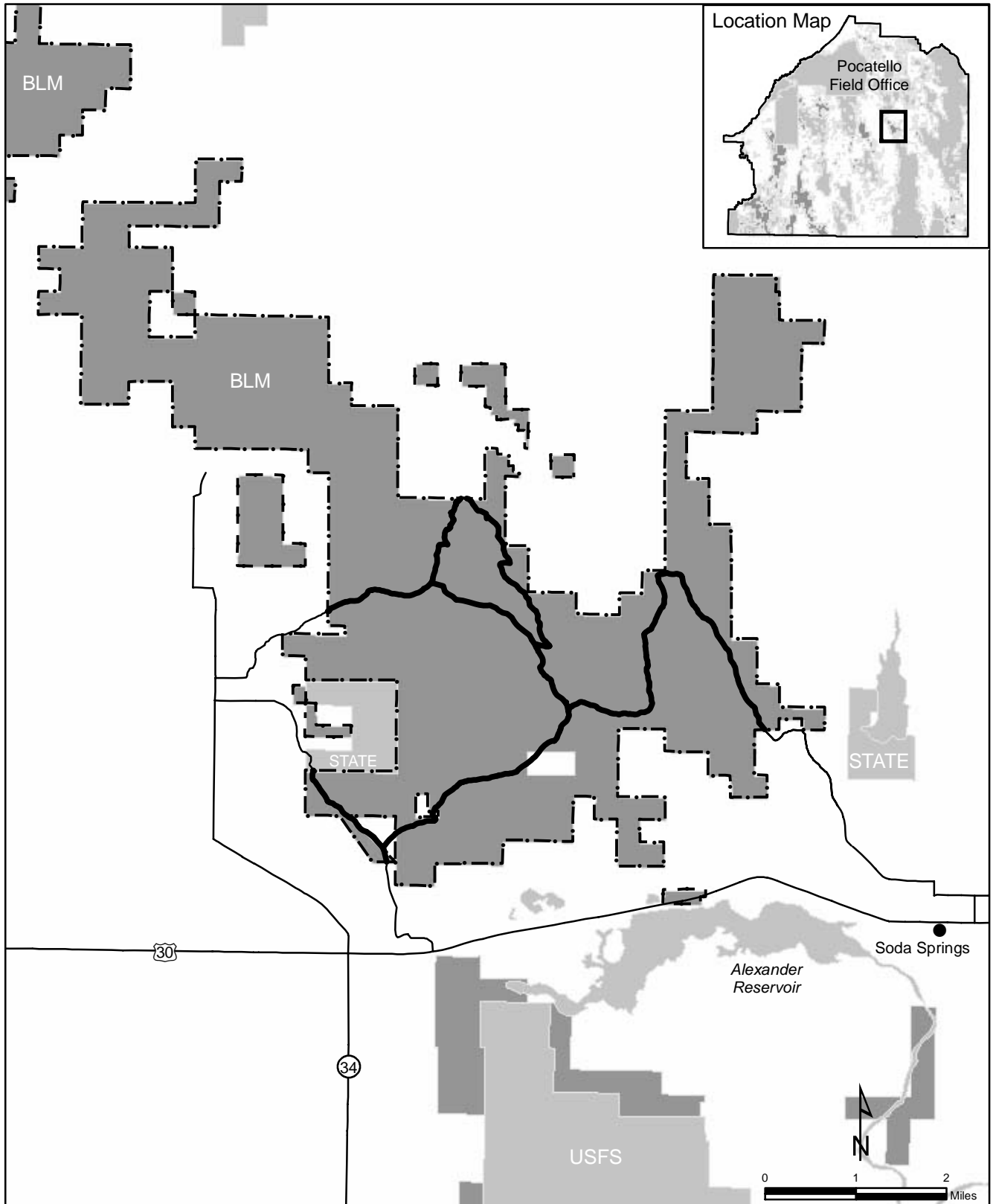
3-8	Visual Resource Management Classes on BLM Administered Public Lands
3-9	Watersheds (4th Level Hydrologic Unit Codes) and Hydrologic Features
3-10	Existing and Agency Designated Utility Corridors
3-11	BLM Grazing Allotments
3-12	Locatable Mineral Occurrences
3-13	Sand and Gravel Potential and Existing Permits
3-14	Oil and Gas Occurrence Potential
3-15	Existing Phosphate Mines and Known Phosphate Leasing Areas
3-16	Geothermal Springs and Wells
3-17	Geothermal Potential
3-18	Uses of Geothermal Resources
3-19	Bear River Wild and Scenic River Study Area
3-20	Blackfoot River Wild and Scenic River Study Area



Planning Area



Alternatives B, C, and D: Special Emphasis Wildlife Areas



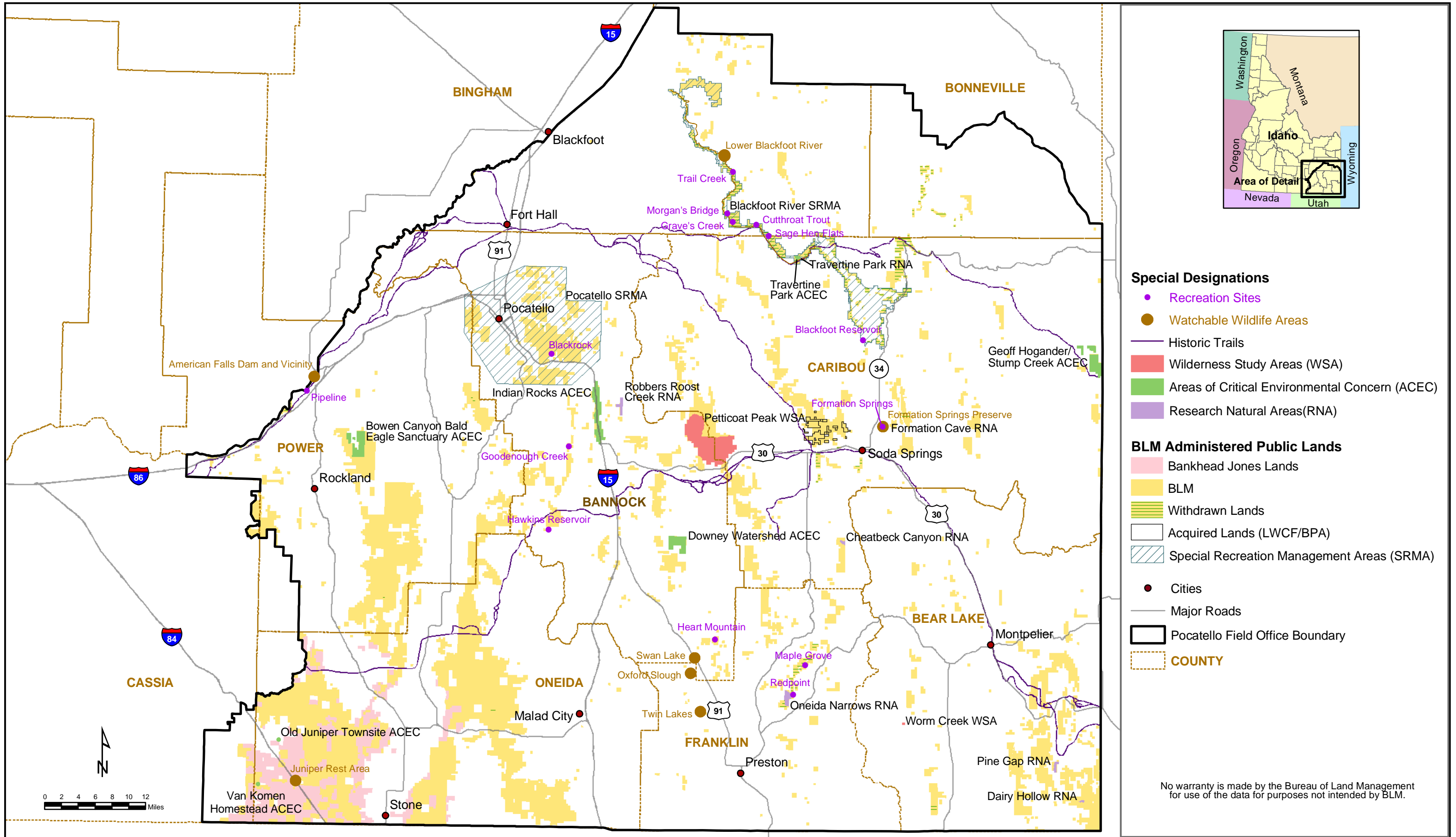
No warranty is made by the Bureau of Land Management for use of the data for purposes not intended by BLM.

Soda Hills Management Area Designated Routes

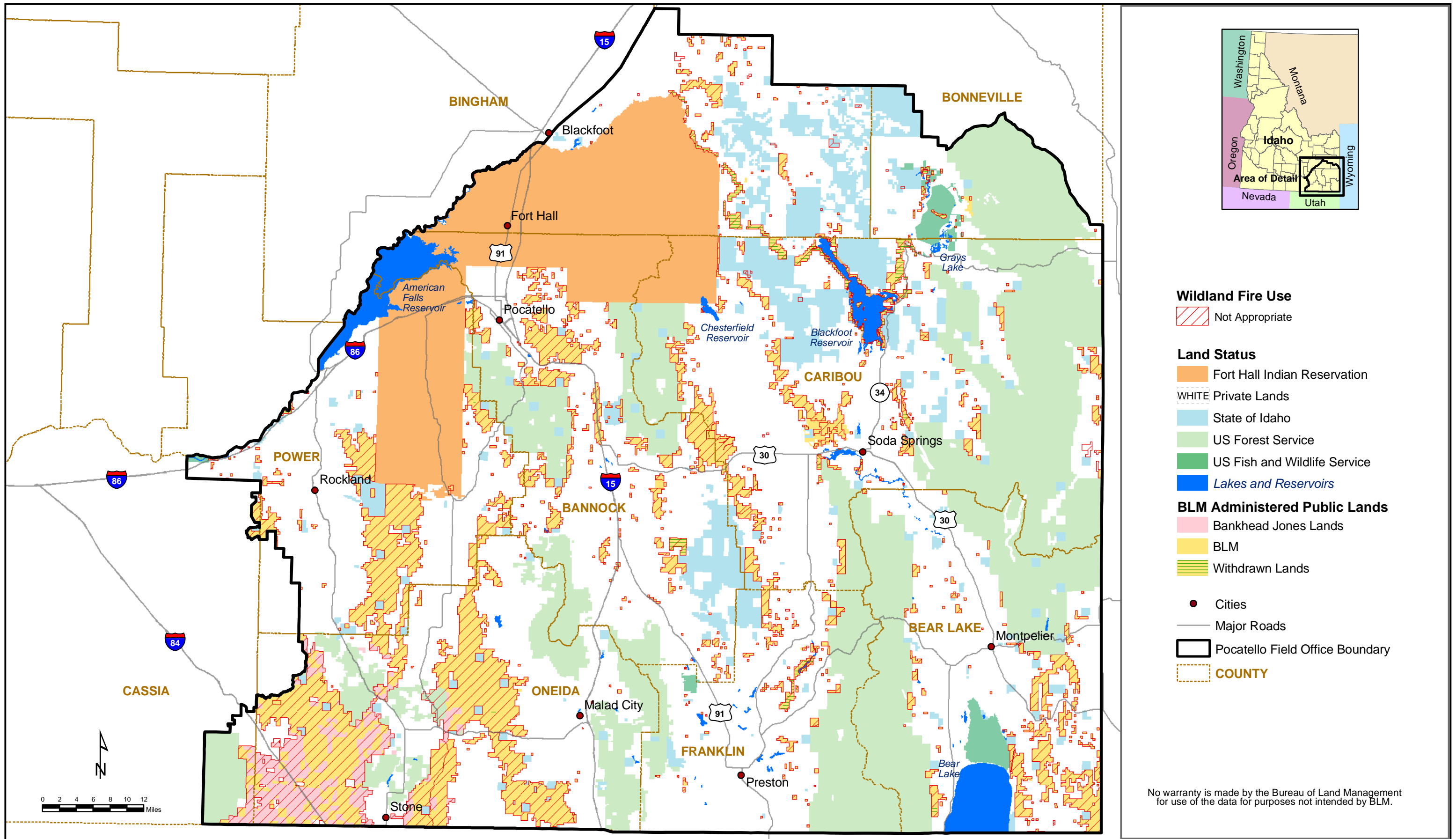
BLM Pocatello Field Office
Resource Management Plan

- Designated Routes
- Soda Hills Management Area
- City
- Roads

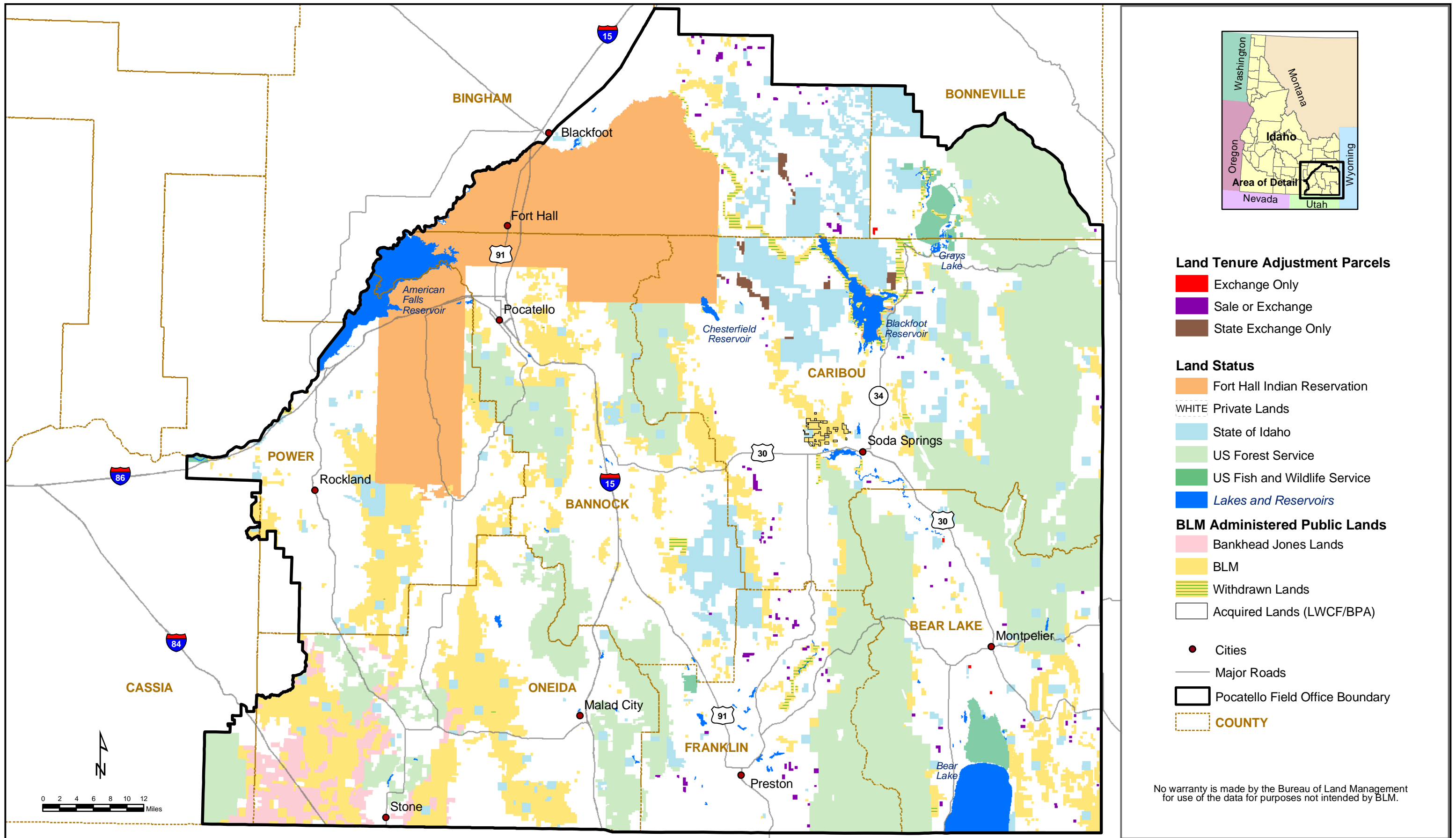
Figure 2-2



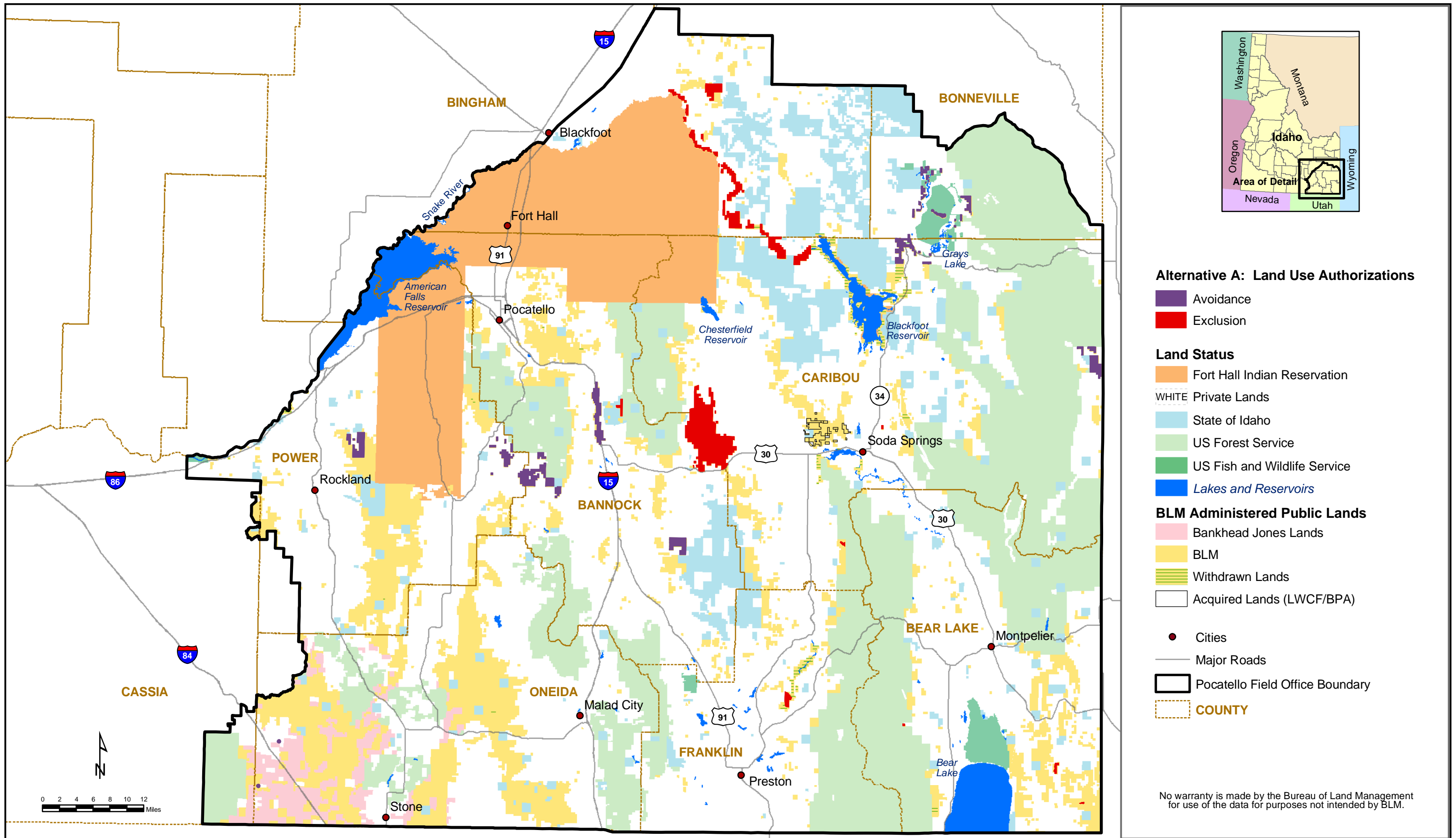
Alternative A: Special Designations



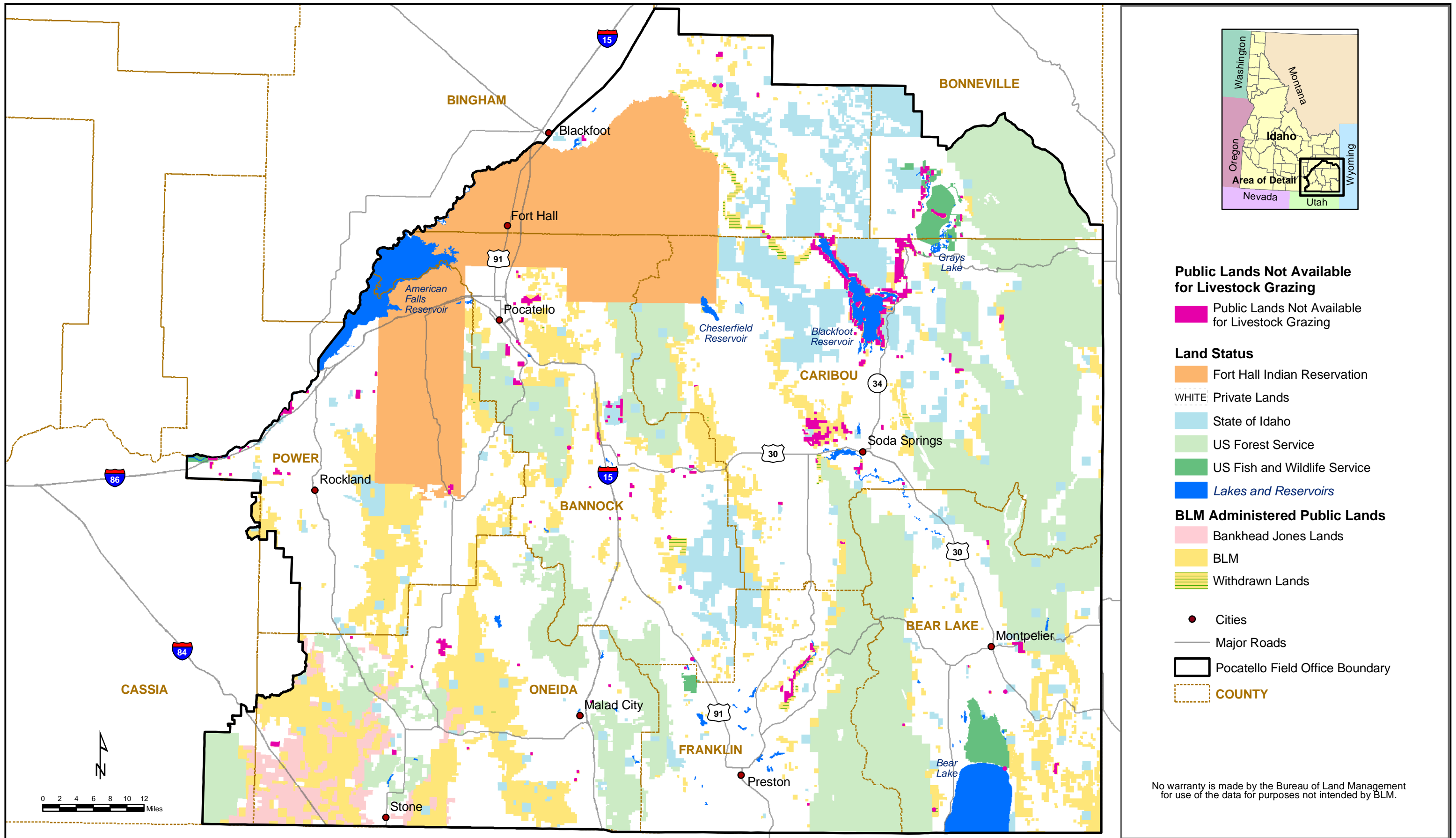
Alternative A: Wildland Fire Use



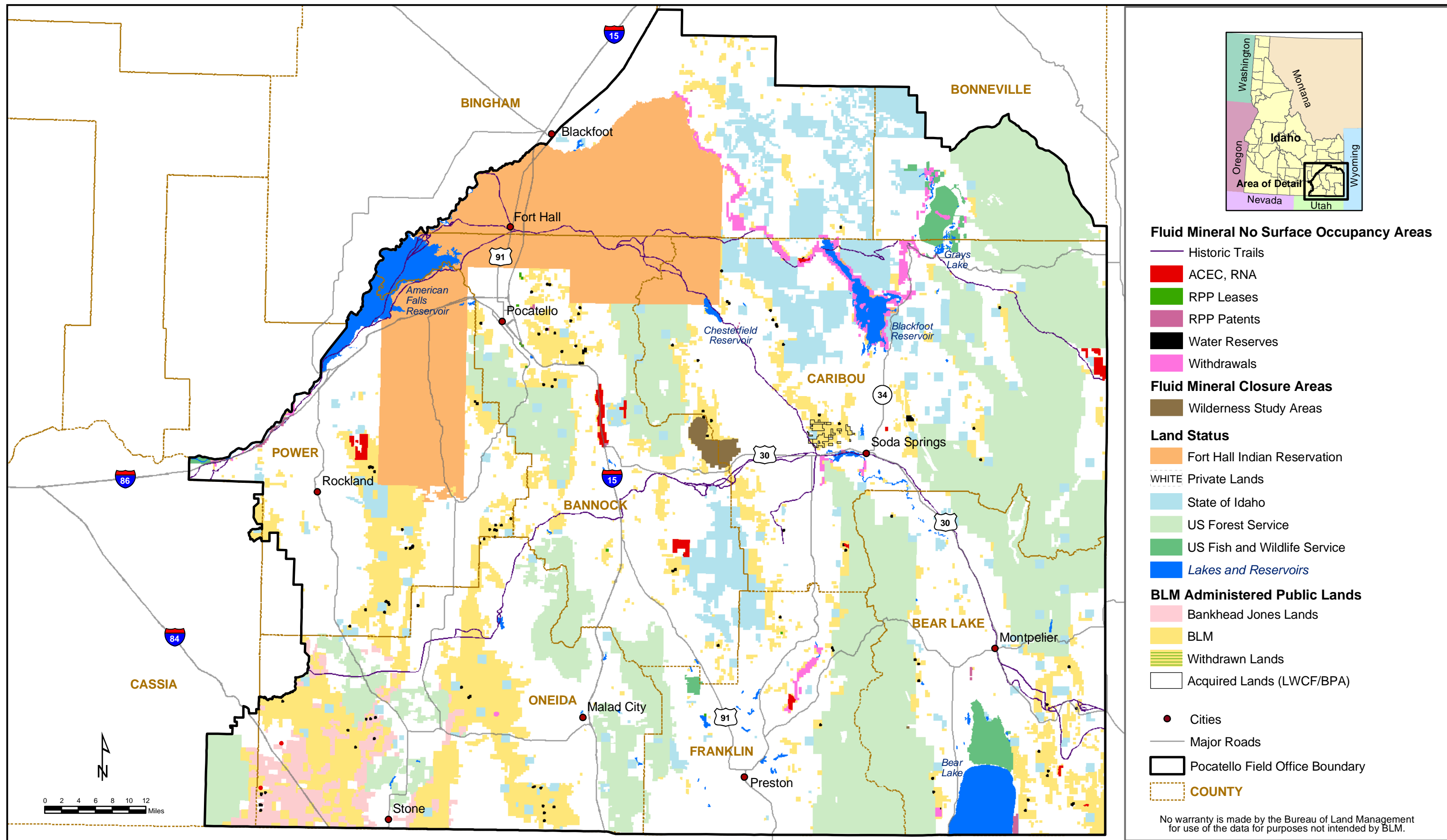
Alternative A: Parcels Identified for Land Tenure Adjustment



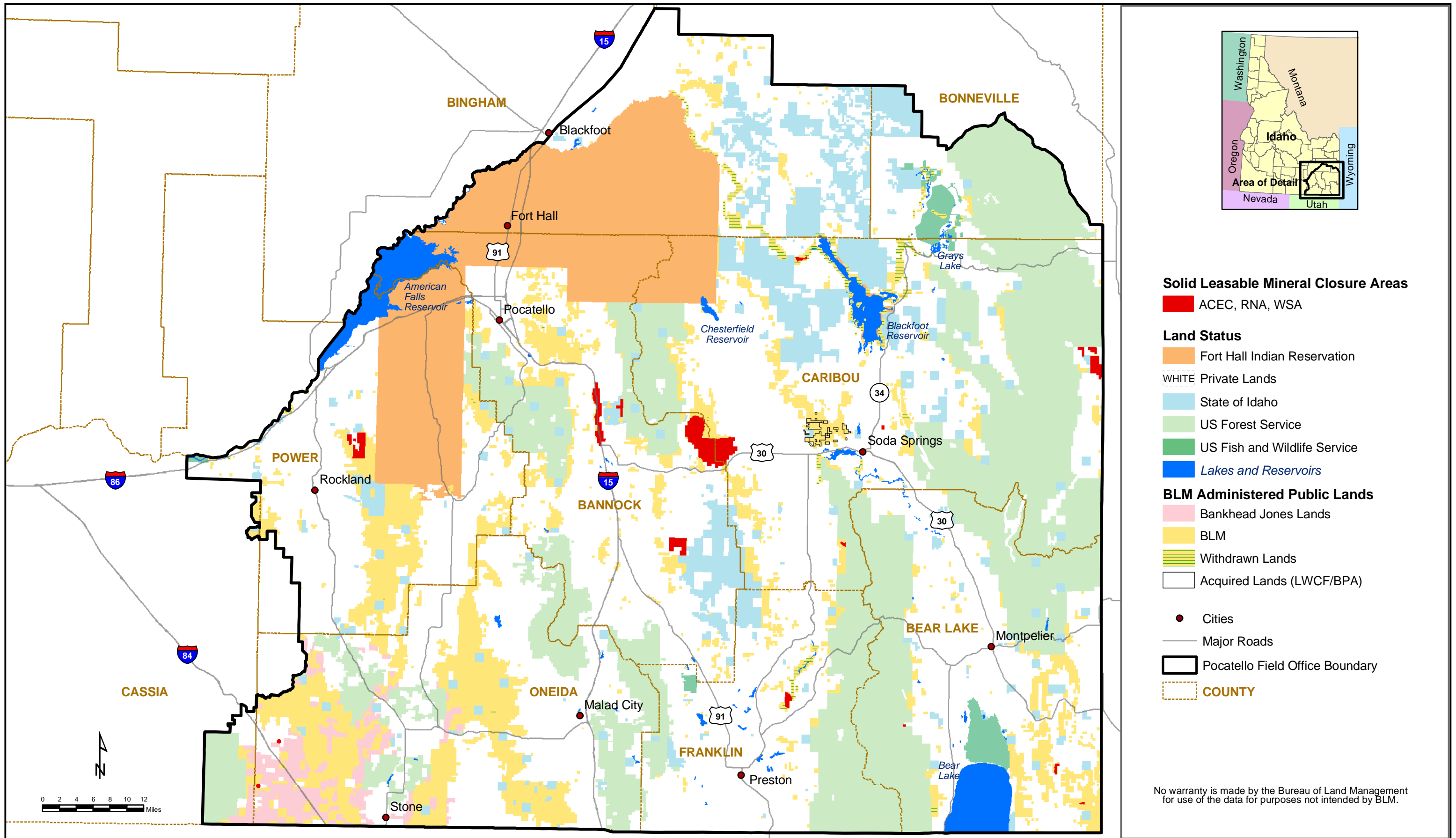
Alternative A: Land Use Authorizations



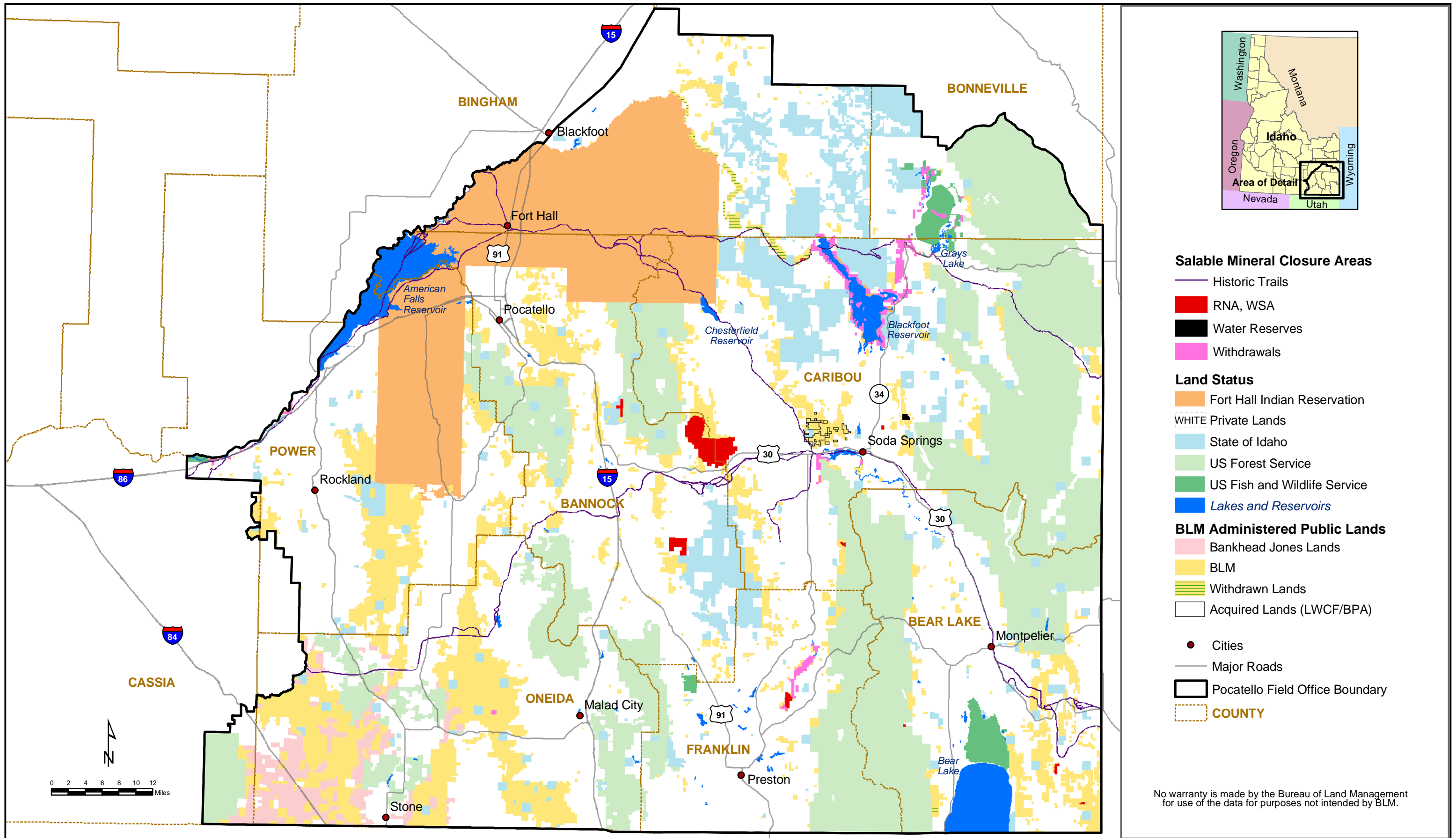
Alternatives A and D: Public Lands Not Available for Livestock Grazing



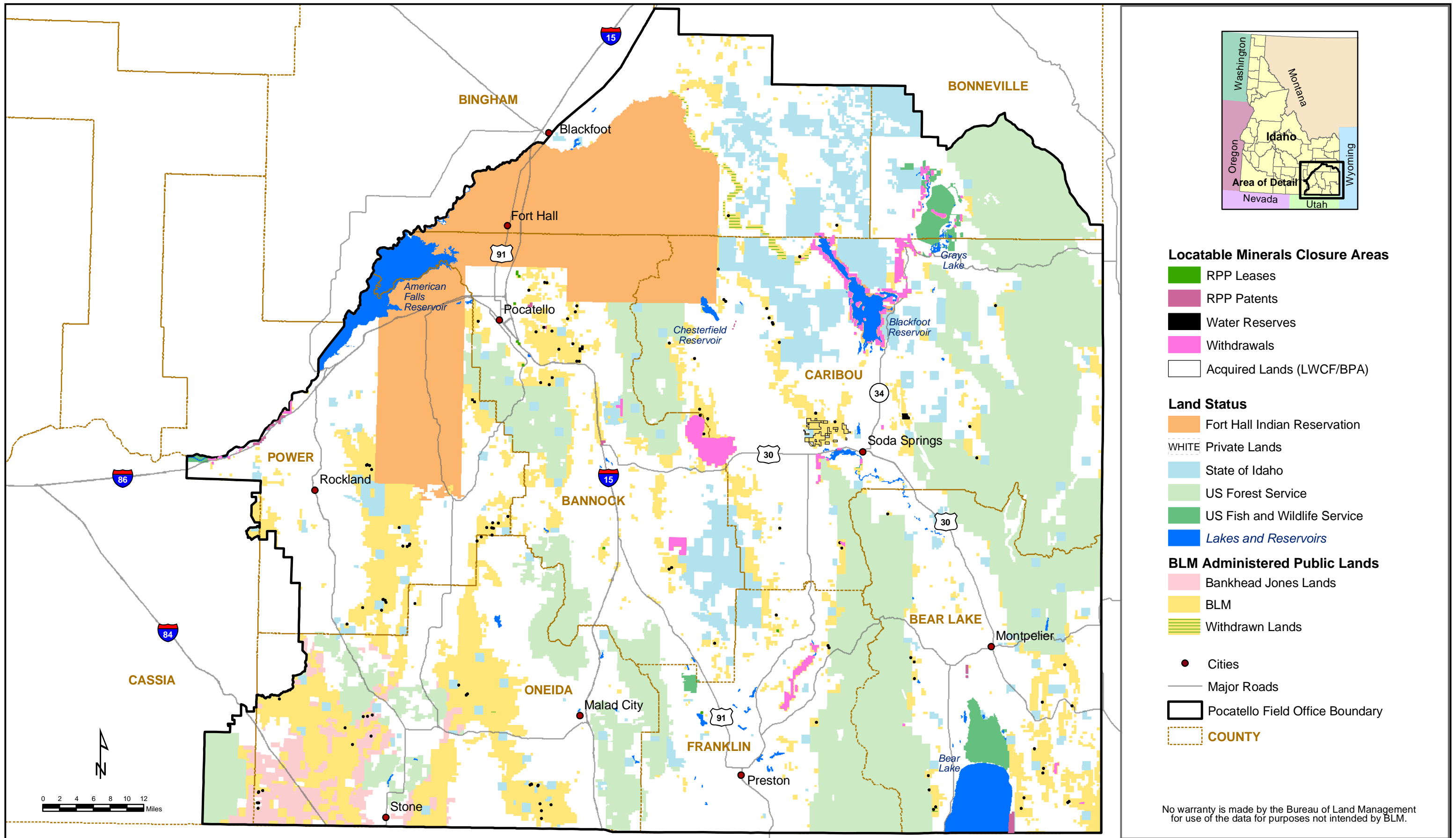
Alternative A: Fluid Mineral No Surface Occupancy and Closure Areas



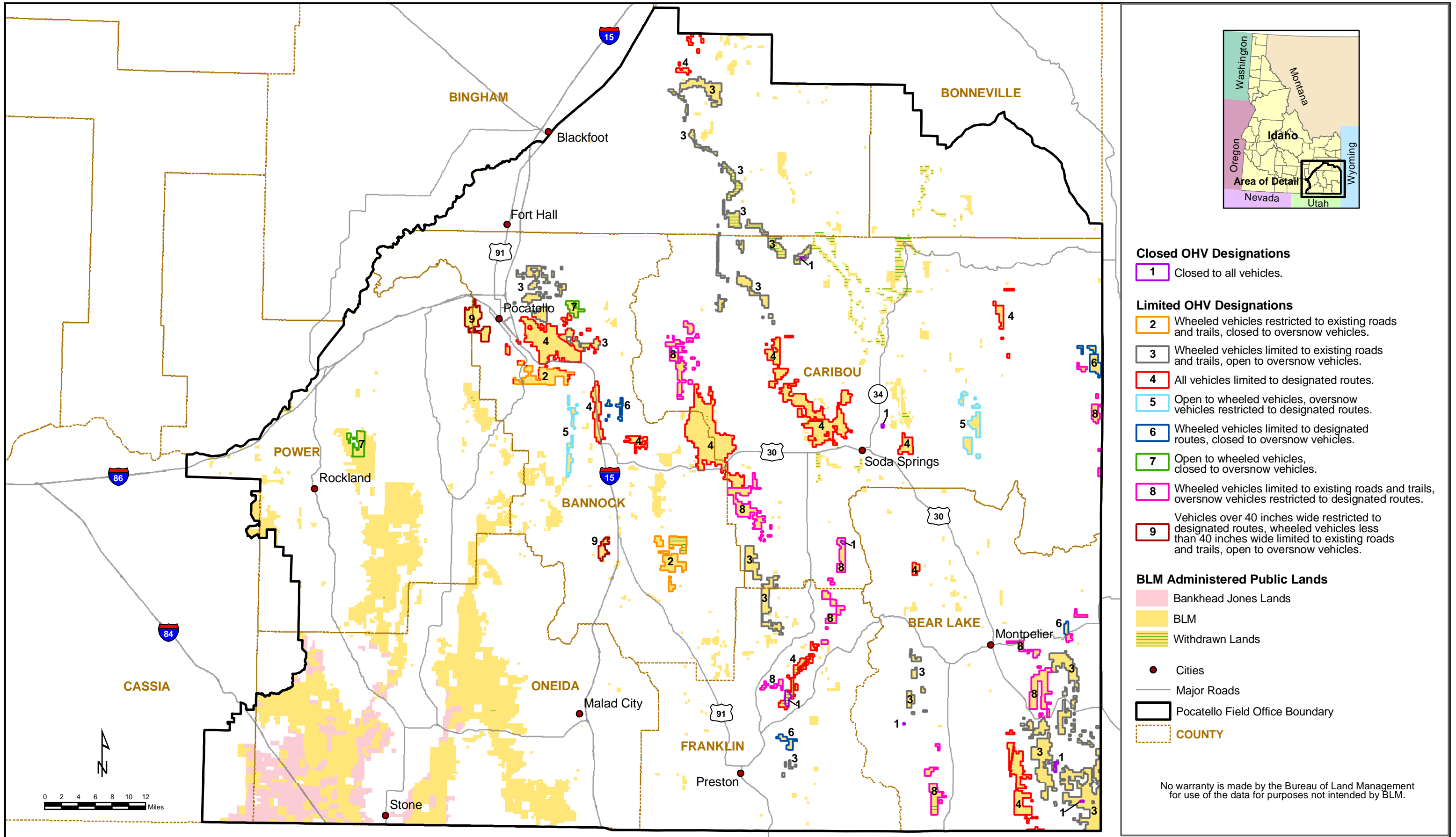
Alternative A: Solid Leasable Mineral Closure Areas



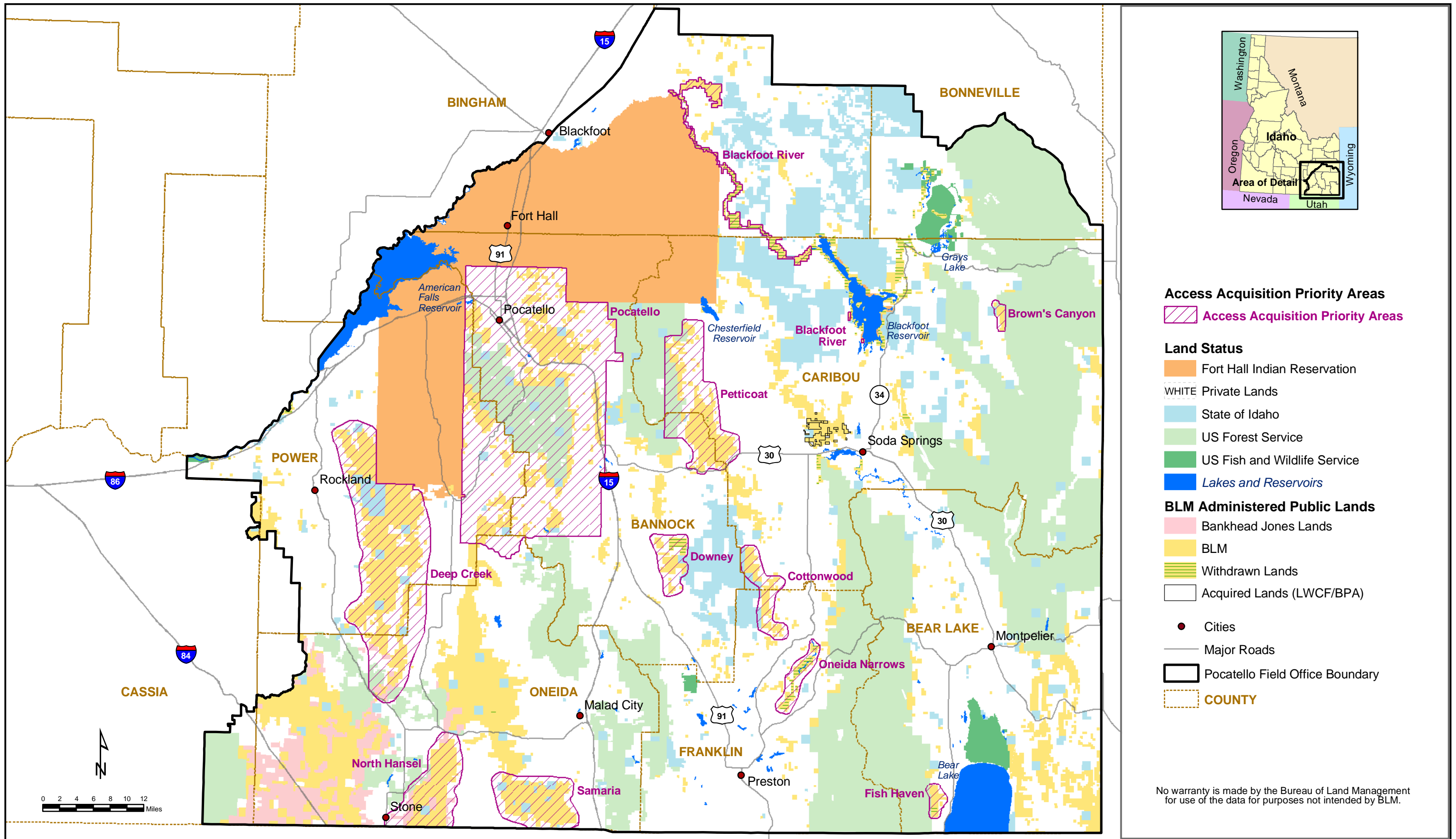
Alternative A: Salable Mineral Closure Areas



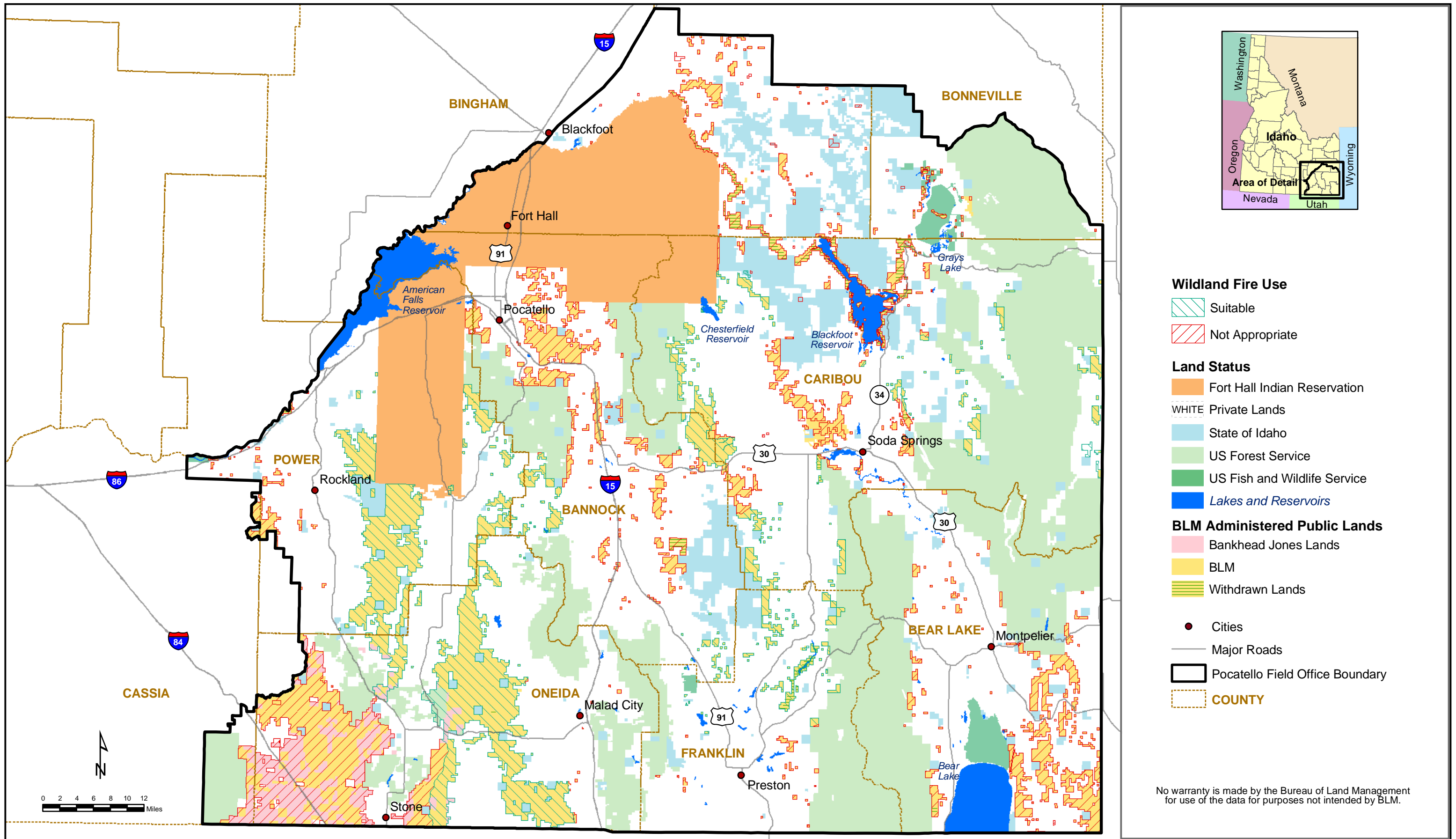
Alternatives A and D: Locatable Minerals Closure Areas



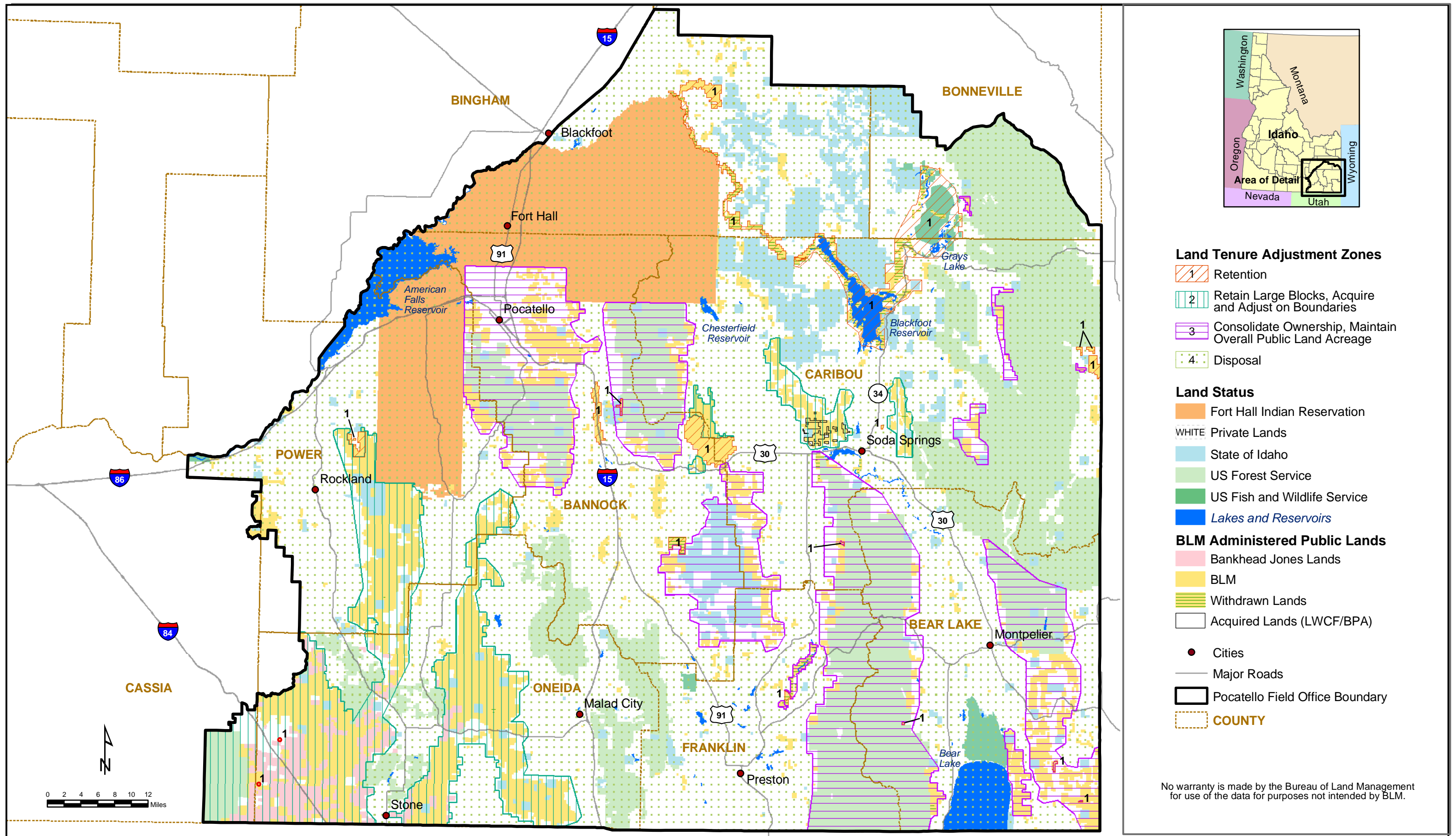
Alternative A: OHV Designations



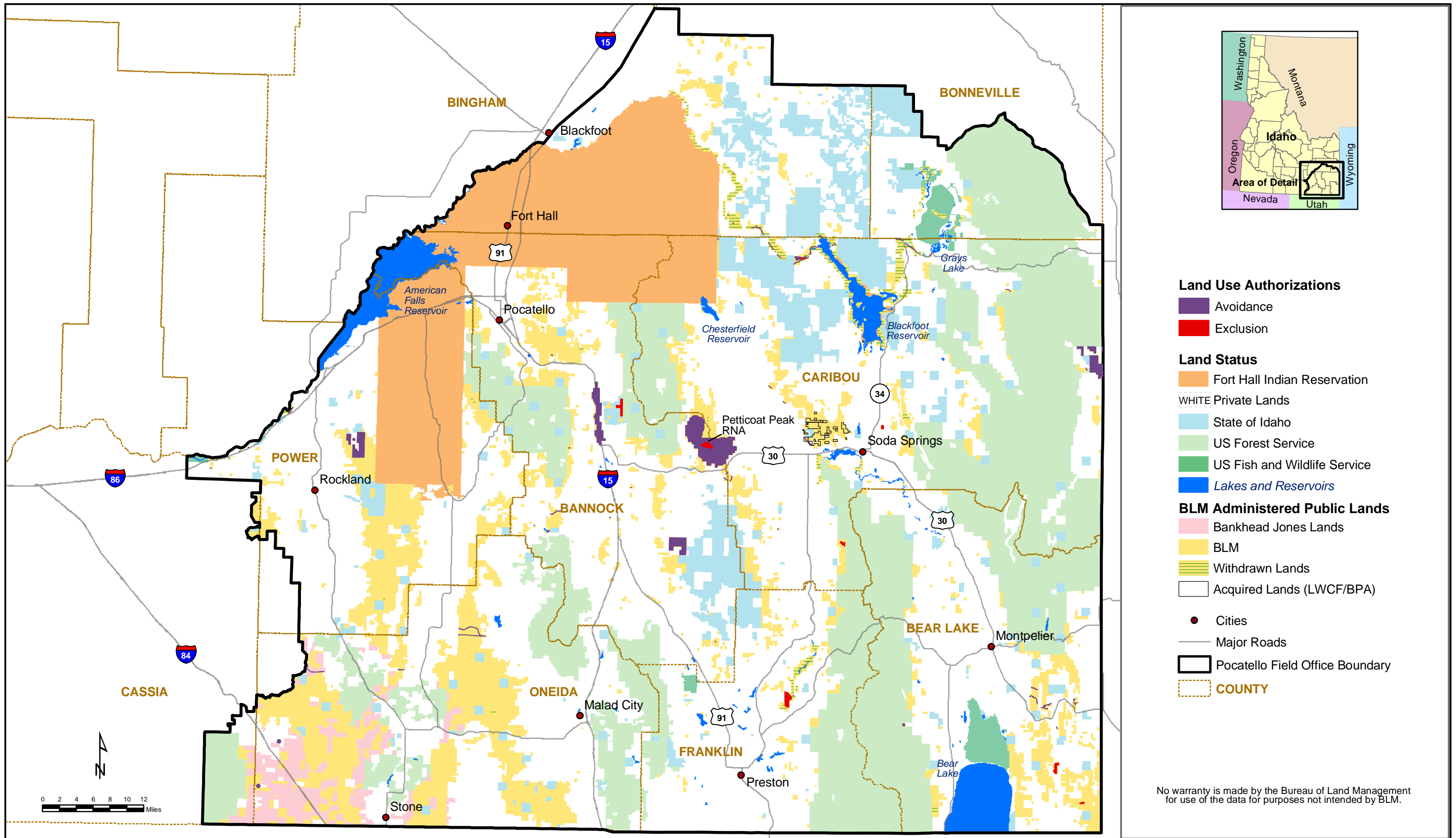
Alternatives B, C, and D: Access Acquisition Priority Areas



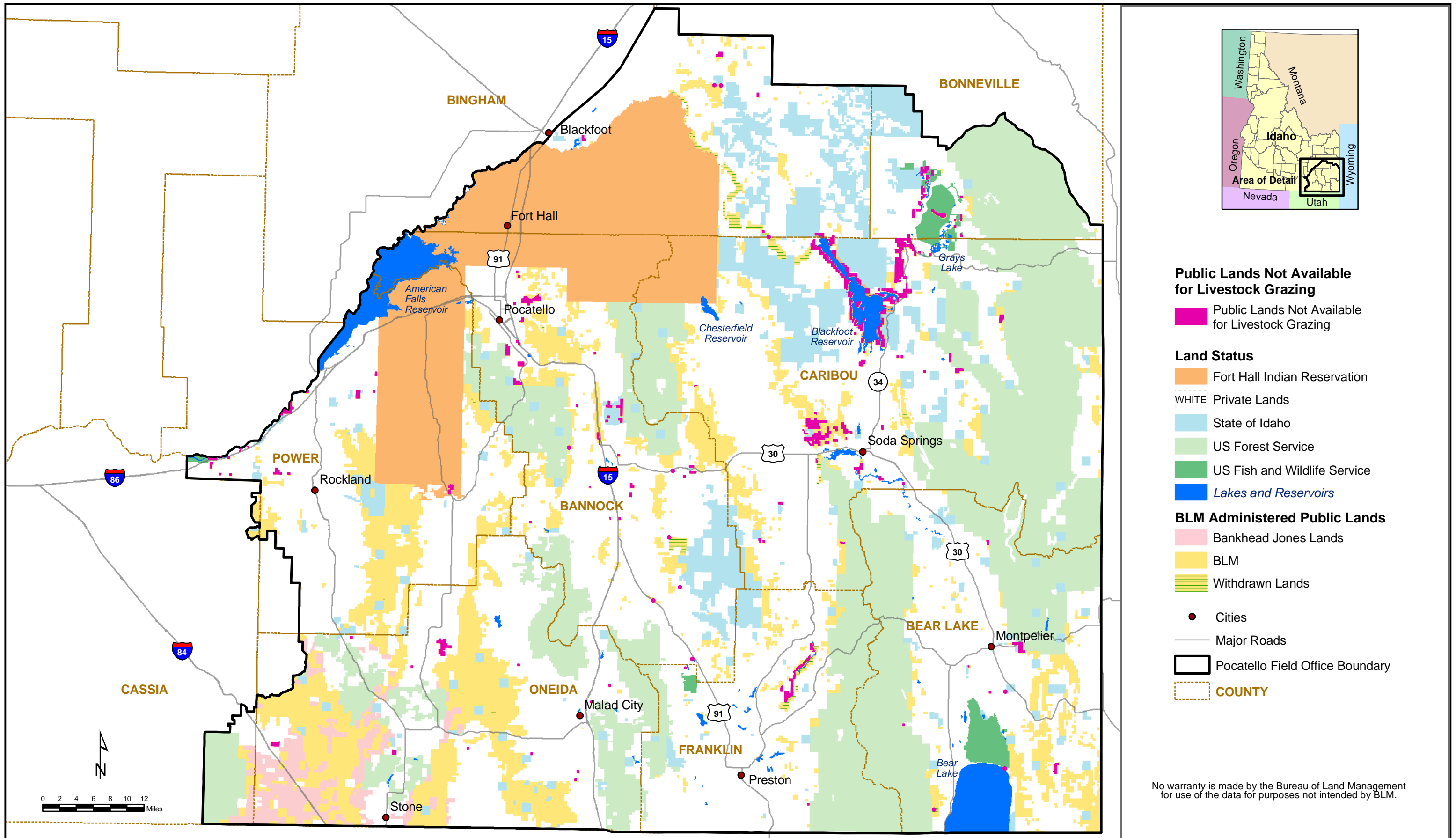
Alternative B: Wildland Fire Use



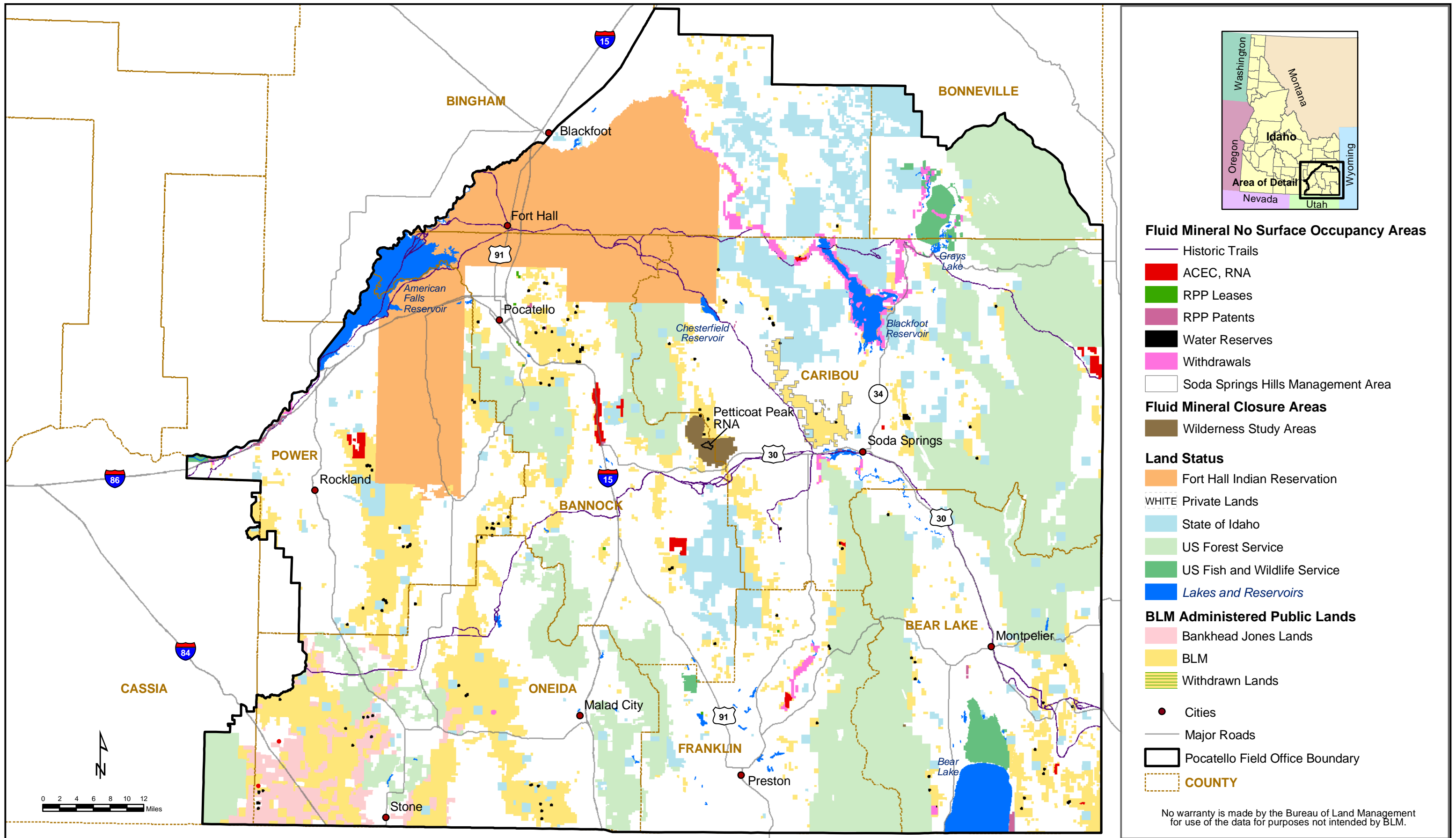
Alternative B: Land Tenure Adjustment Zones



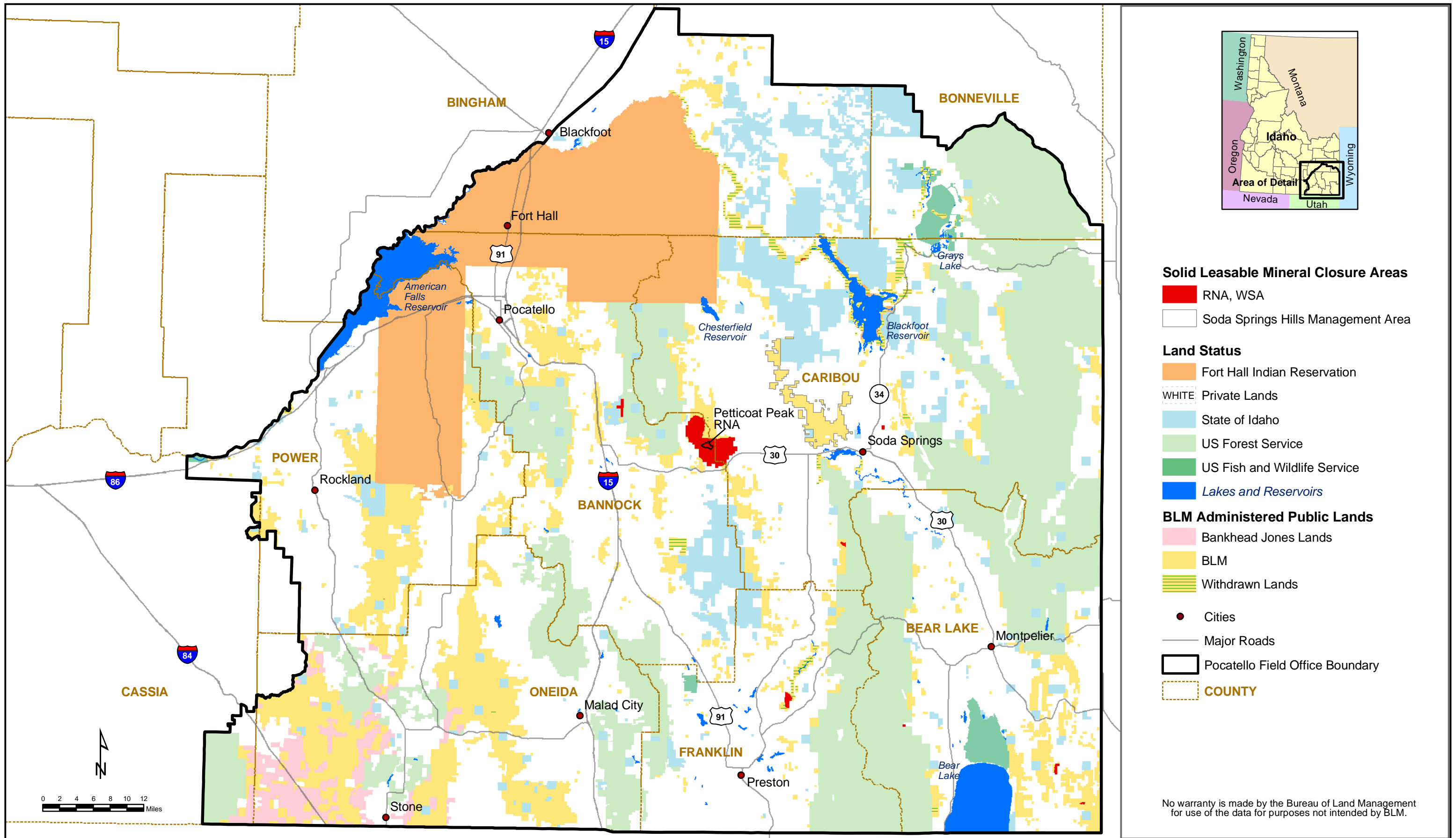
Alternatives B and C: Land Use Authorizations



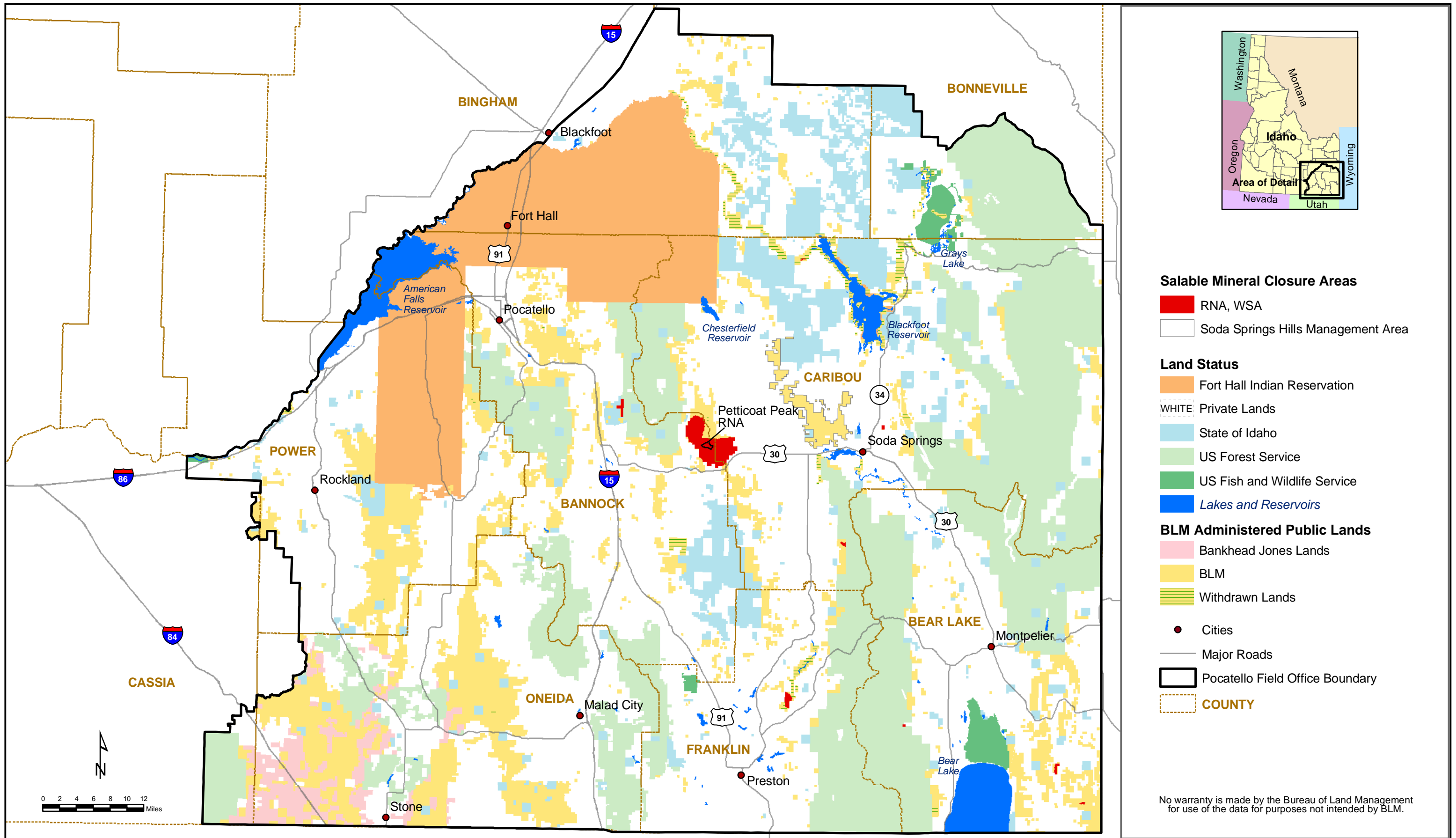
Alternative B: Public Lands Not Available for Livestock Grazing



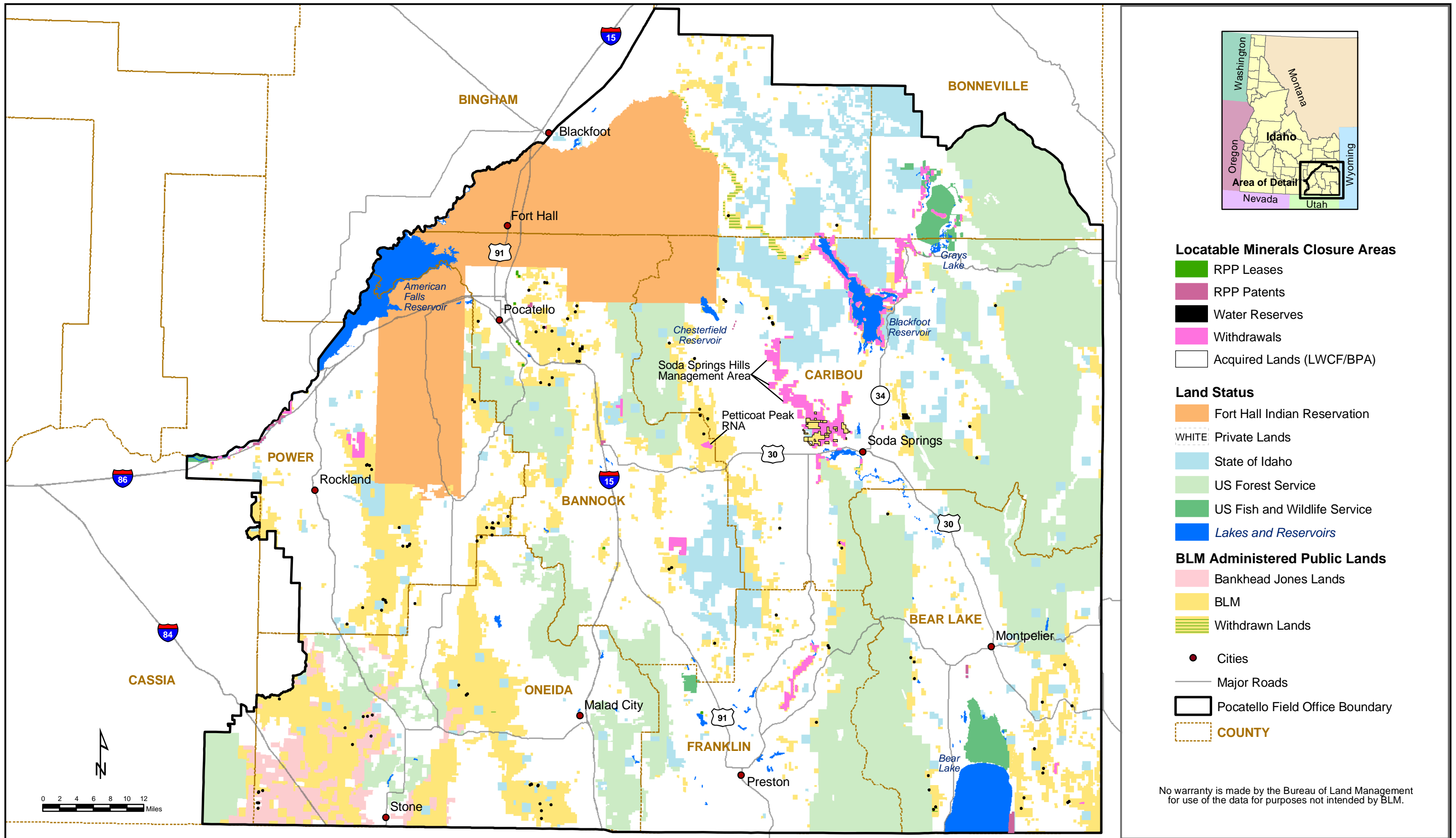
Alternative B: Fluid Mineral No Surface Occupancy and Closure Areas



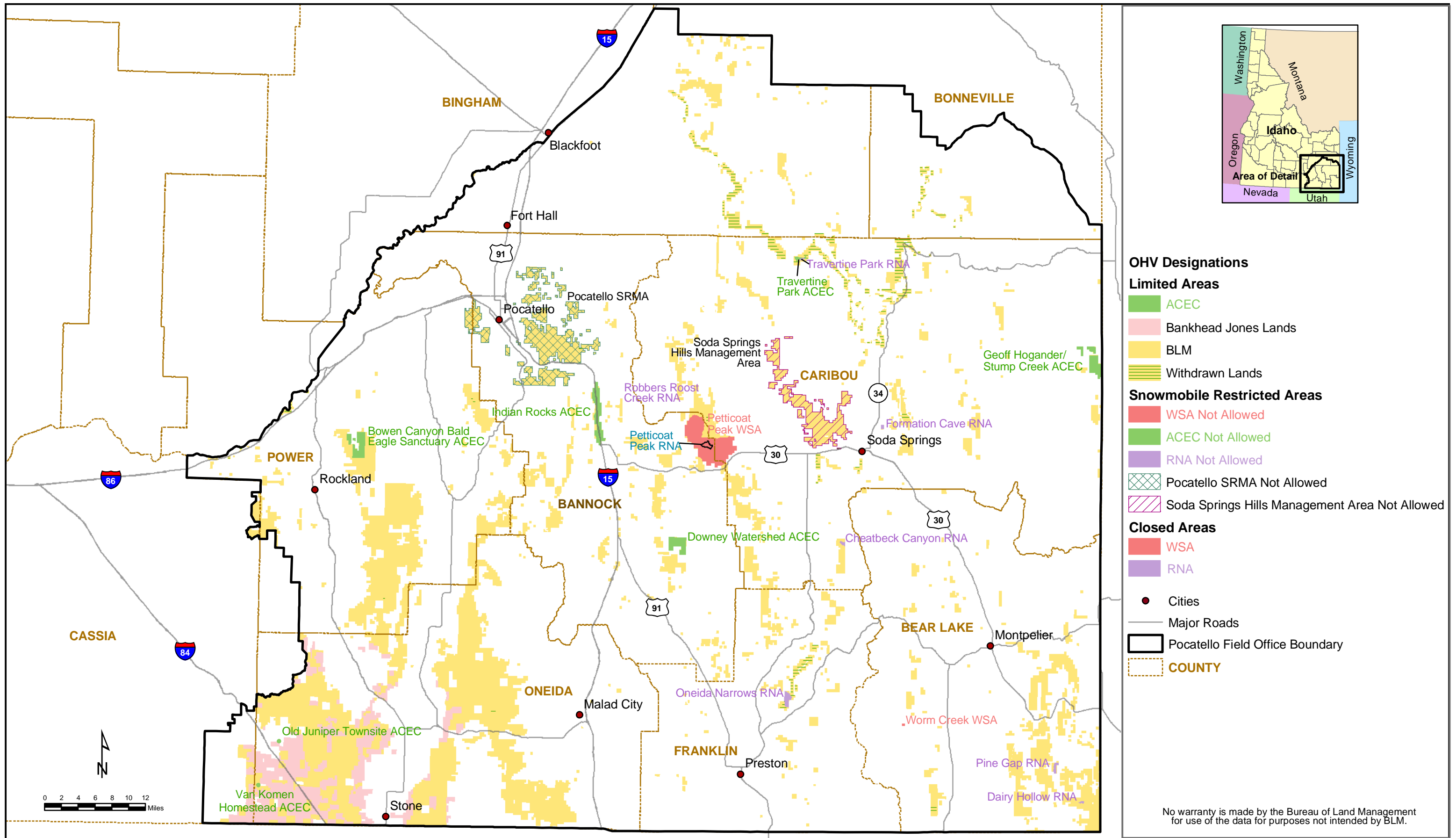
Alternative B: Solid Leasable Mineral Closure Areas



Alternative B: Salable Mineral Closure Areas

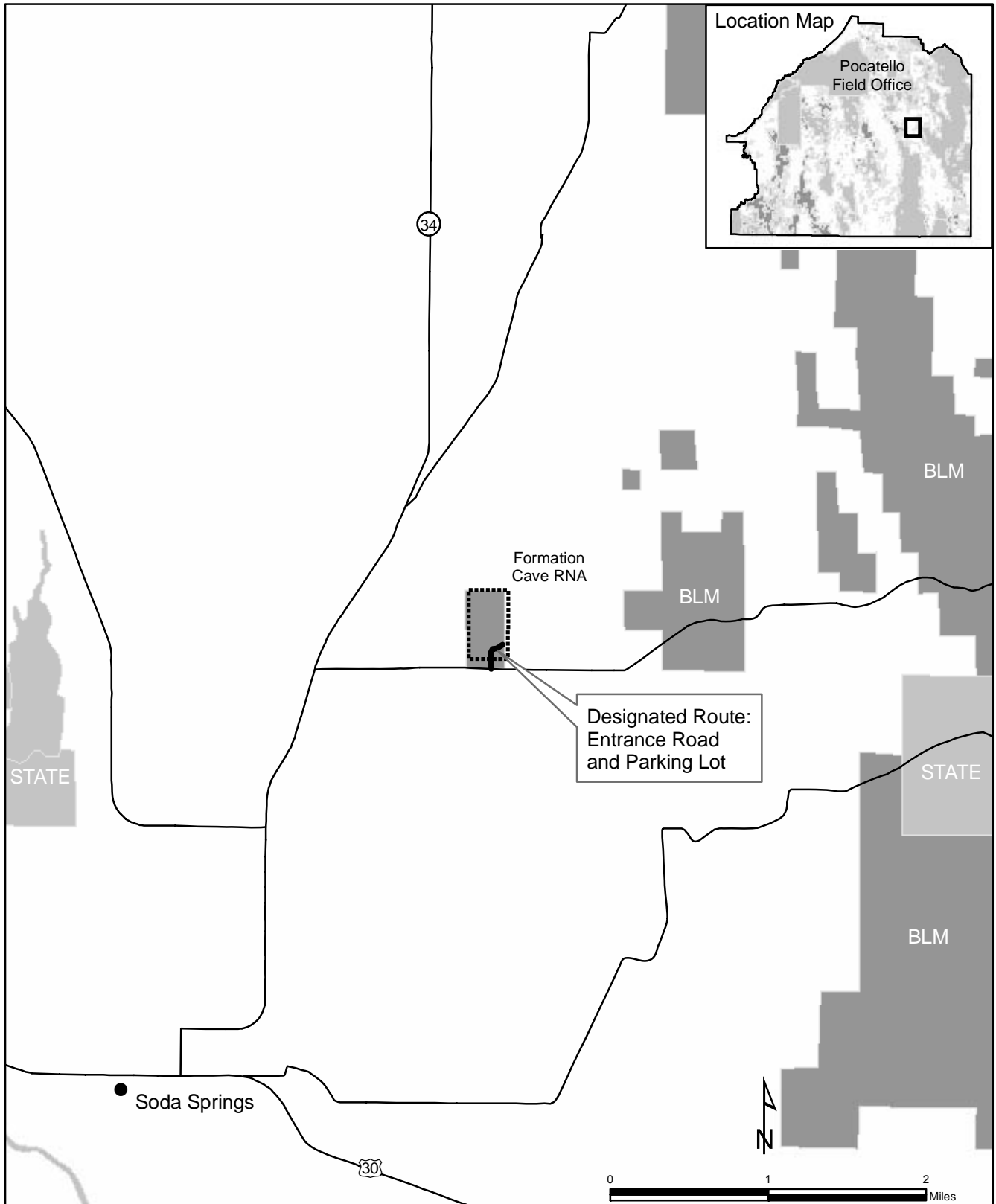


Alternatives B and C: Locatable Minerals Closure Areas







There are no BLM-managed public lands proposed for open OHV use within the Pocatello Field Office Area. OHV use on all BLM-managed public lands would be limited unless designated otherwise.

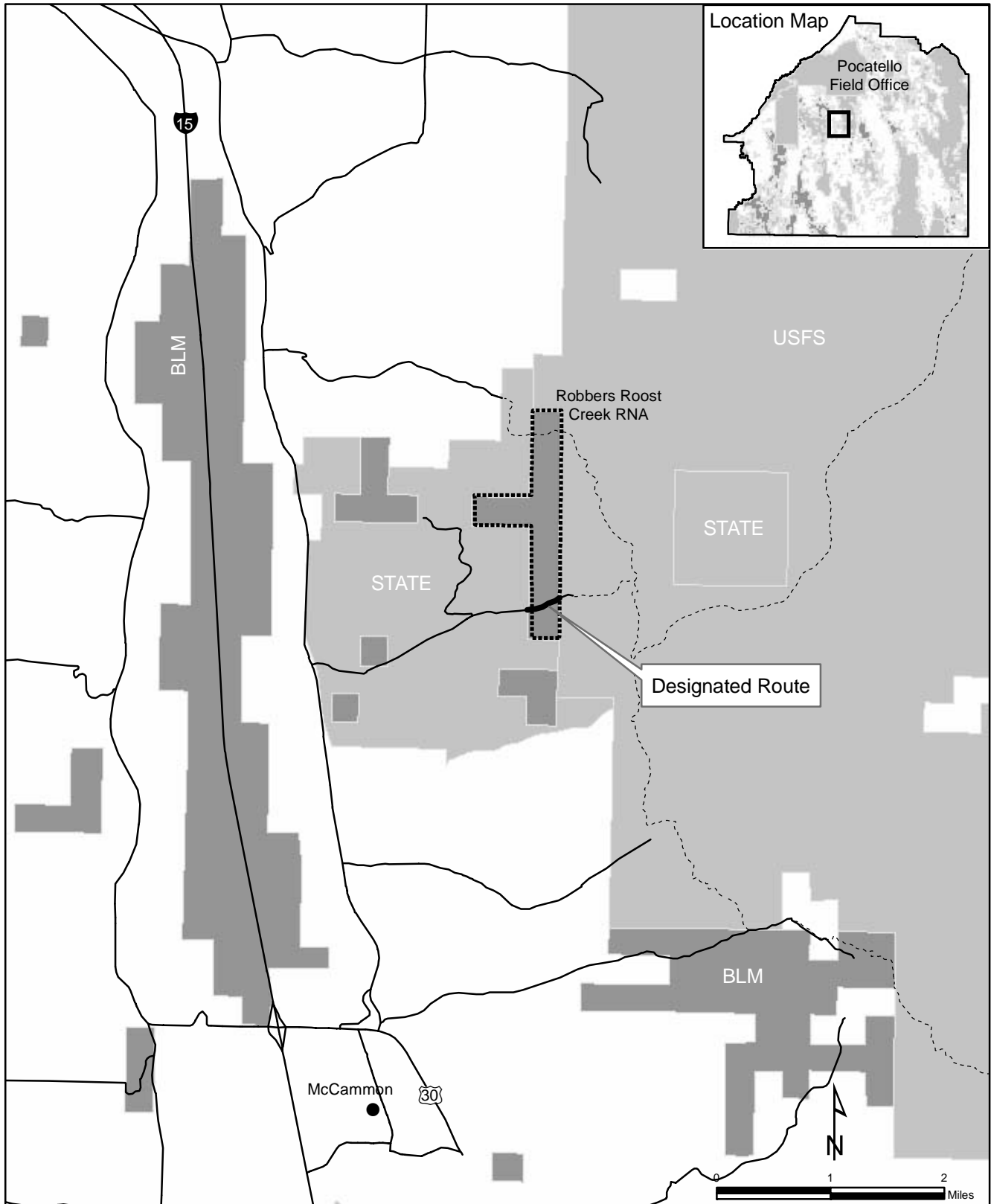
Alternative B: OHV Designations



No warranty is made by the Bureau of Land Management for use of the data for purposes not intended by BLM.

Formation Cave Research Natural Area Designated Route

-  Designated Route
-  RNA Boundary
-  City
-  Roads



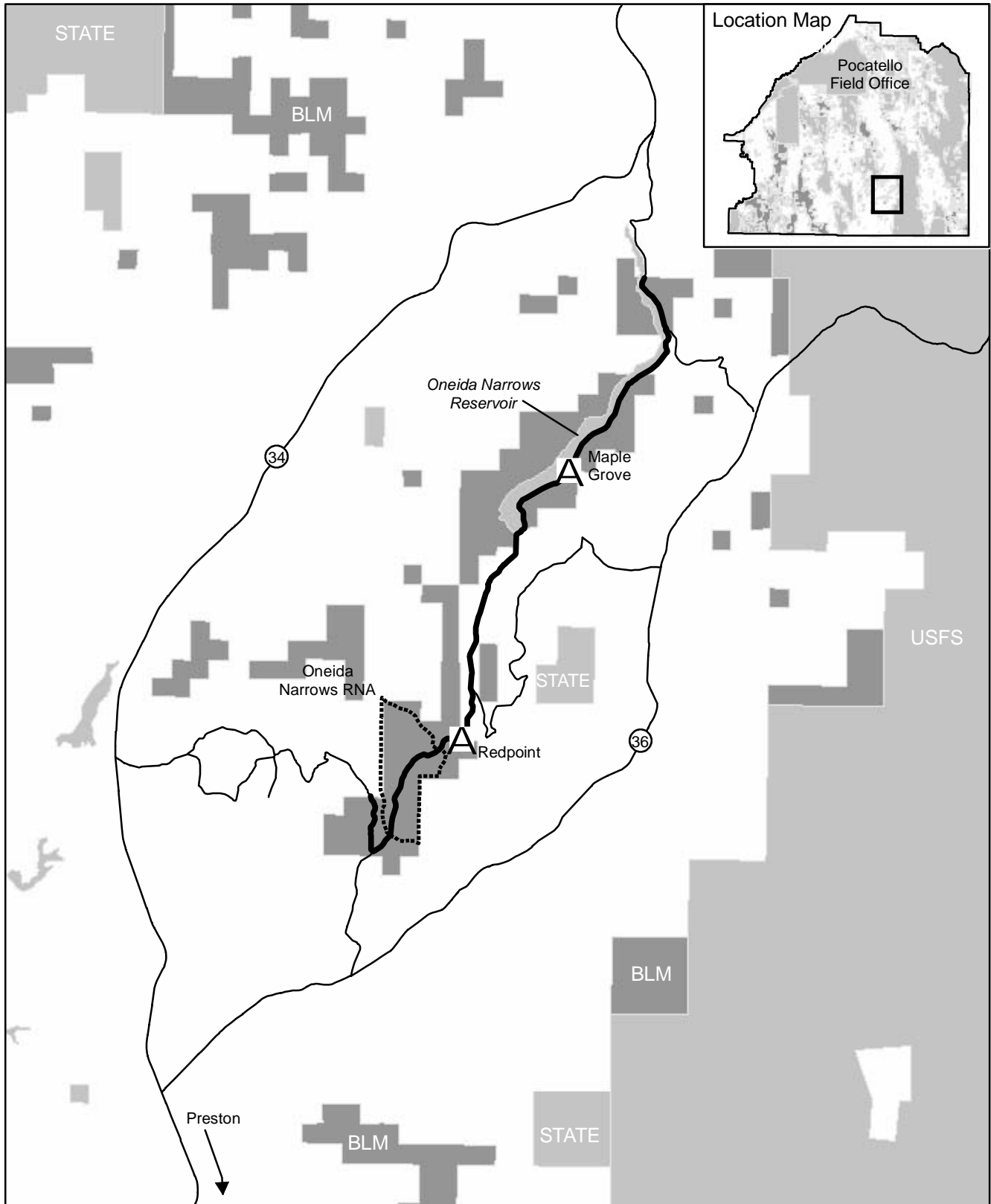
No warranty is made by the Bureau of Land Management for use of the data for purposes not intended by BLM.

Robbers Roost Creek Research Natural Area Designated Route

BLM Pocatello Field Office
Resource Management Plan

- RNA Boundary
- Designated Route
- City
- Trails

Figure 2-24



No warranty is made by the Bureau of Land Management for use of the data for purposes not intended by BLM.

Oneida Narrows Reservoir Area Designated Routes

BLM Pocatello Field Office
Resource Management Plan





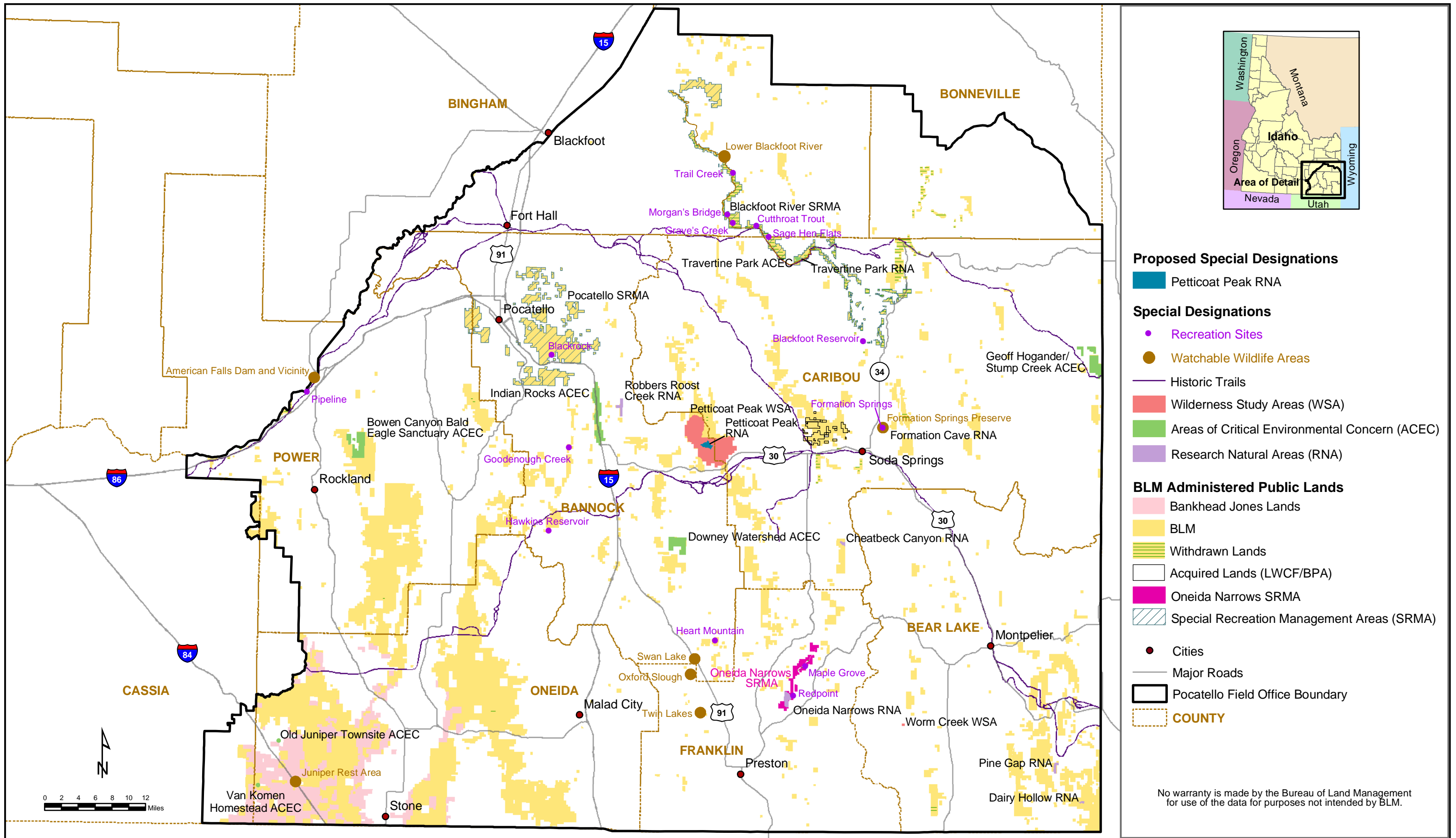
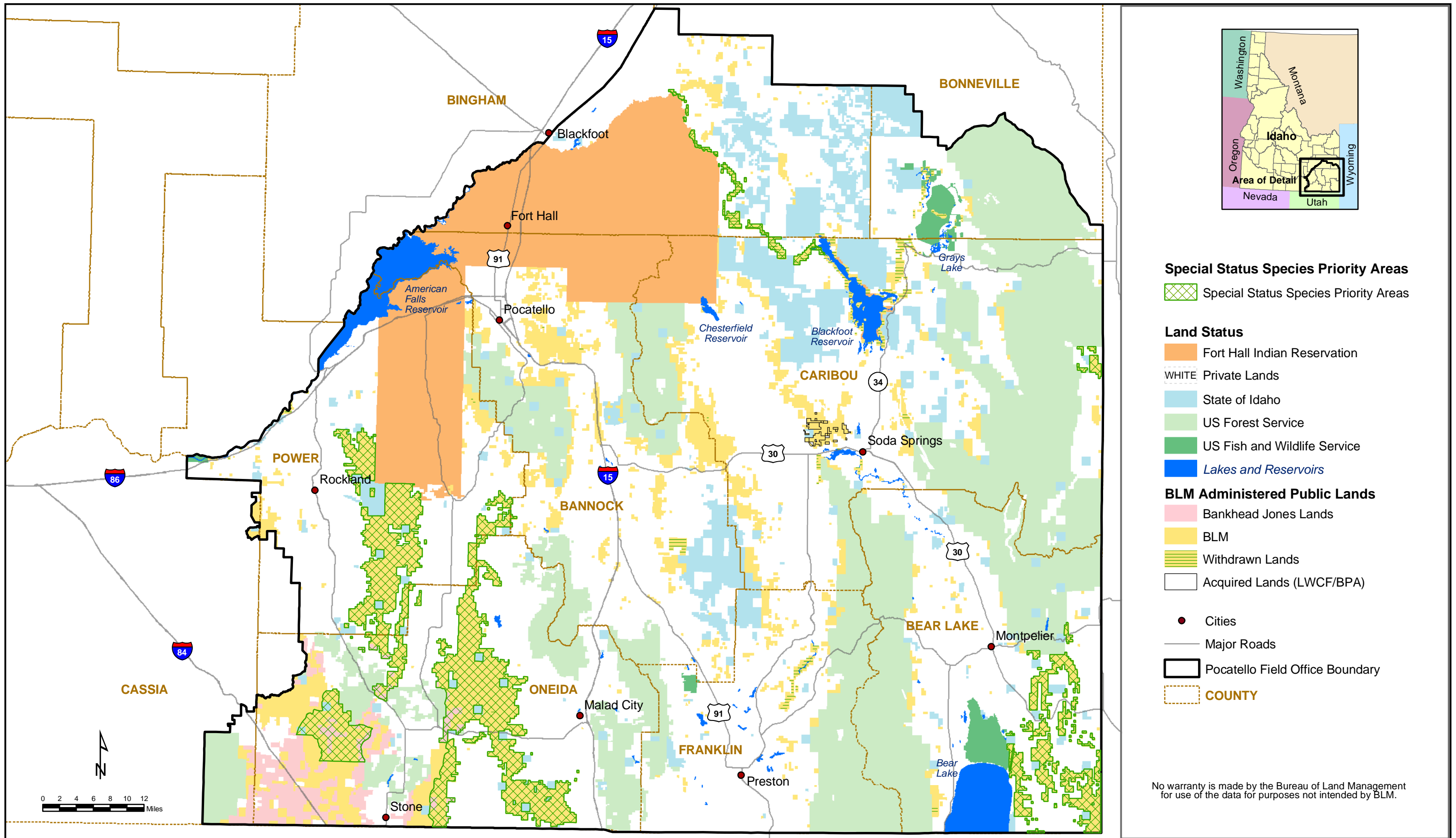
-  Campgrounds
-  RNA Boundary
-  Designated Routes
-  Roads

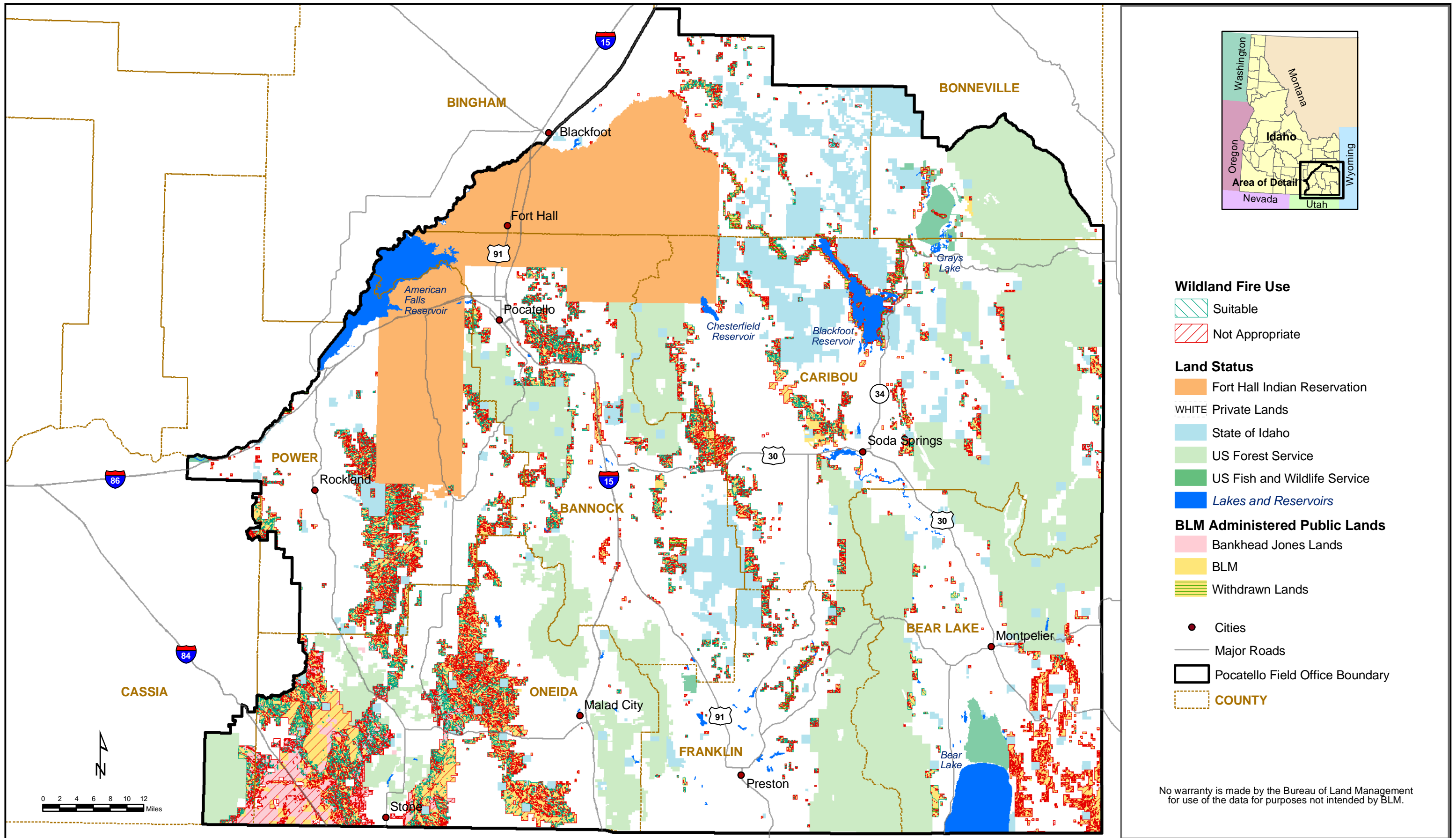
Figure 2-25



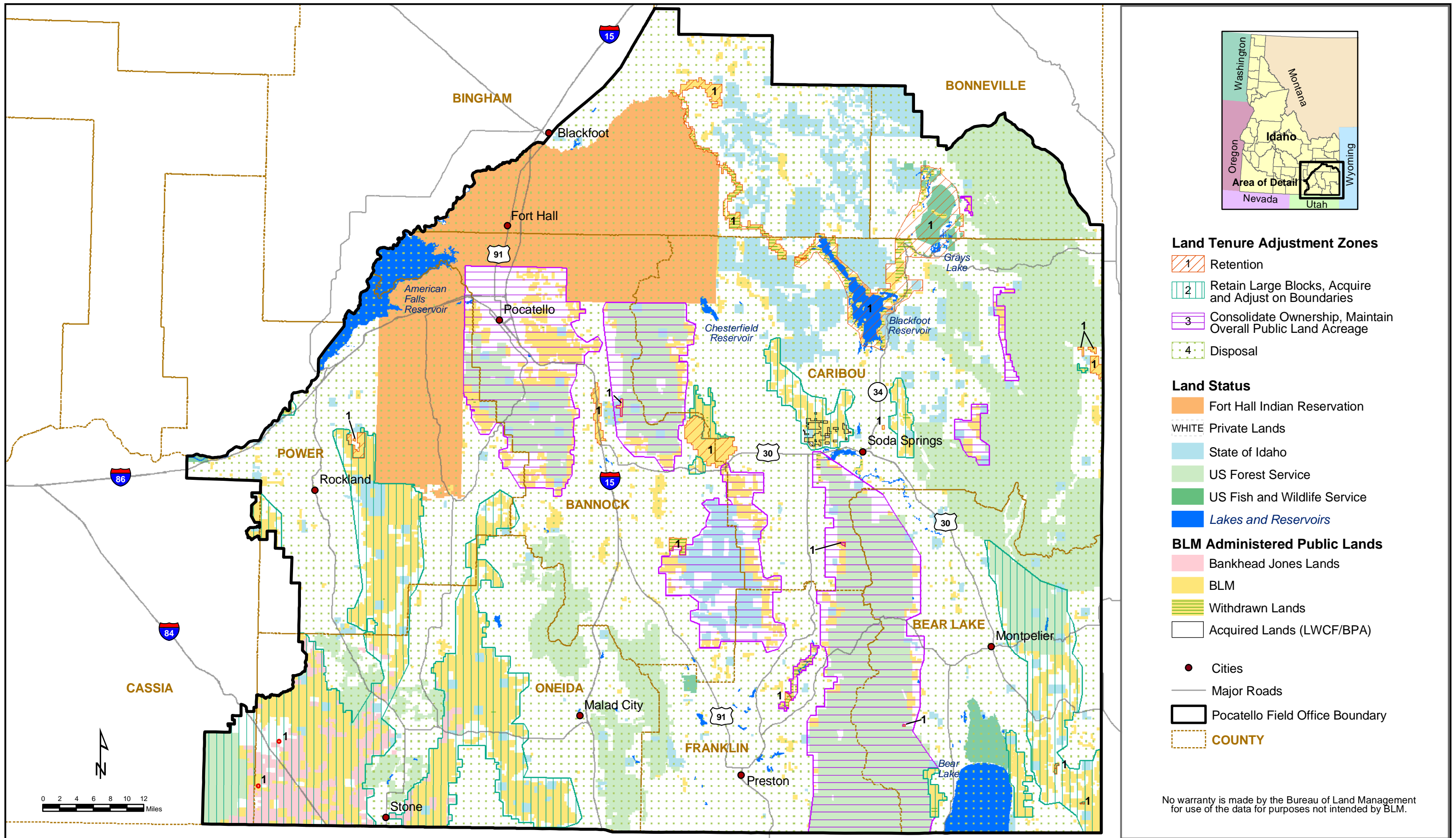
Alternative B: Special Designations



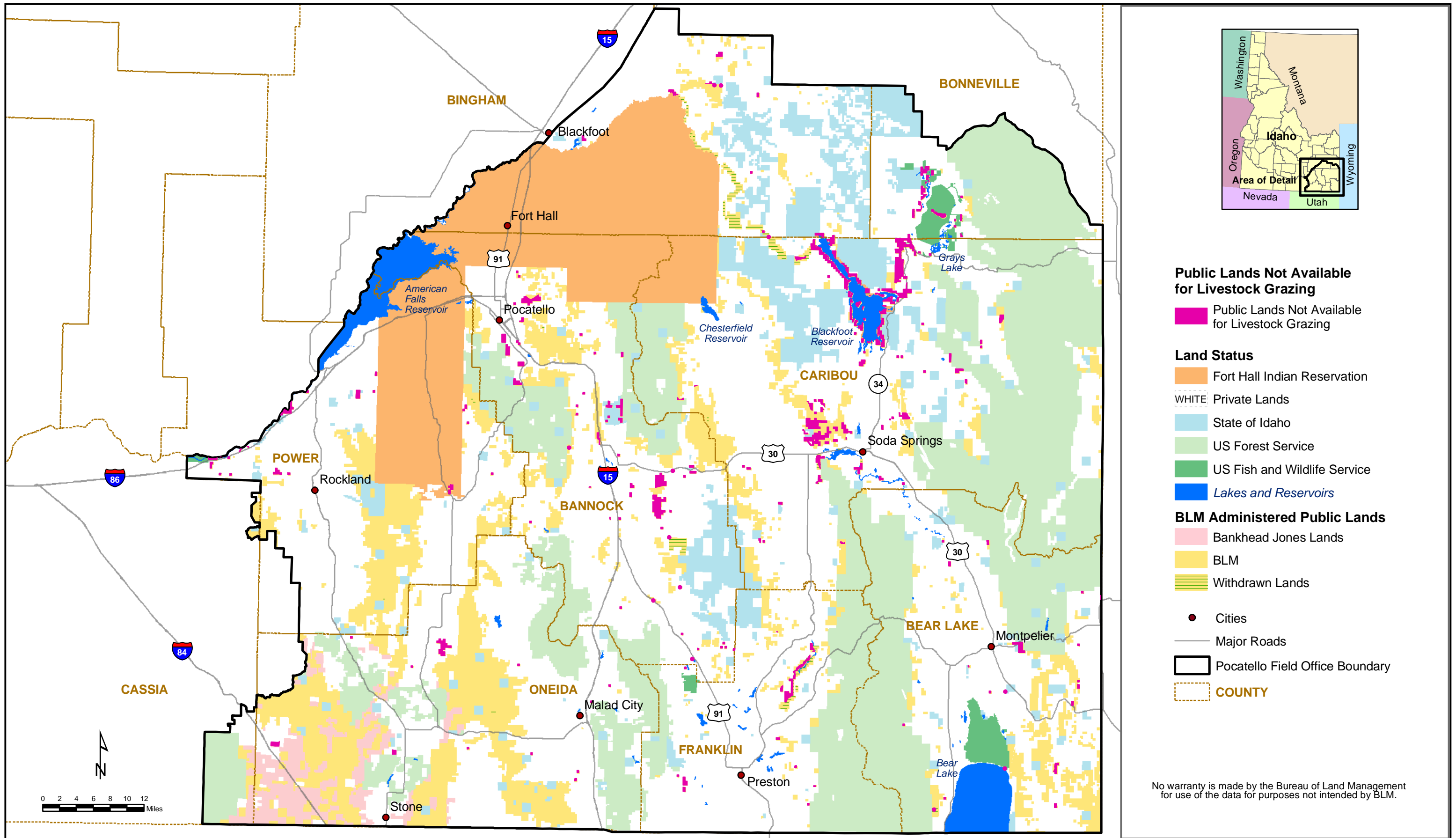
Alternative C: Special Status Species Priority Areas



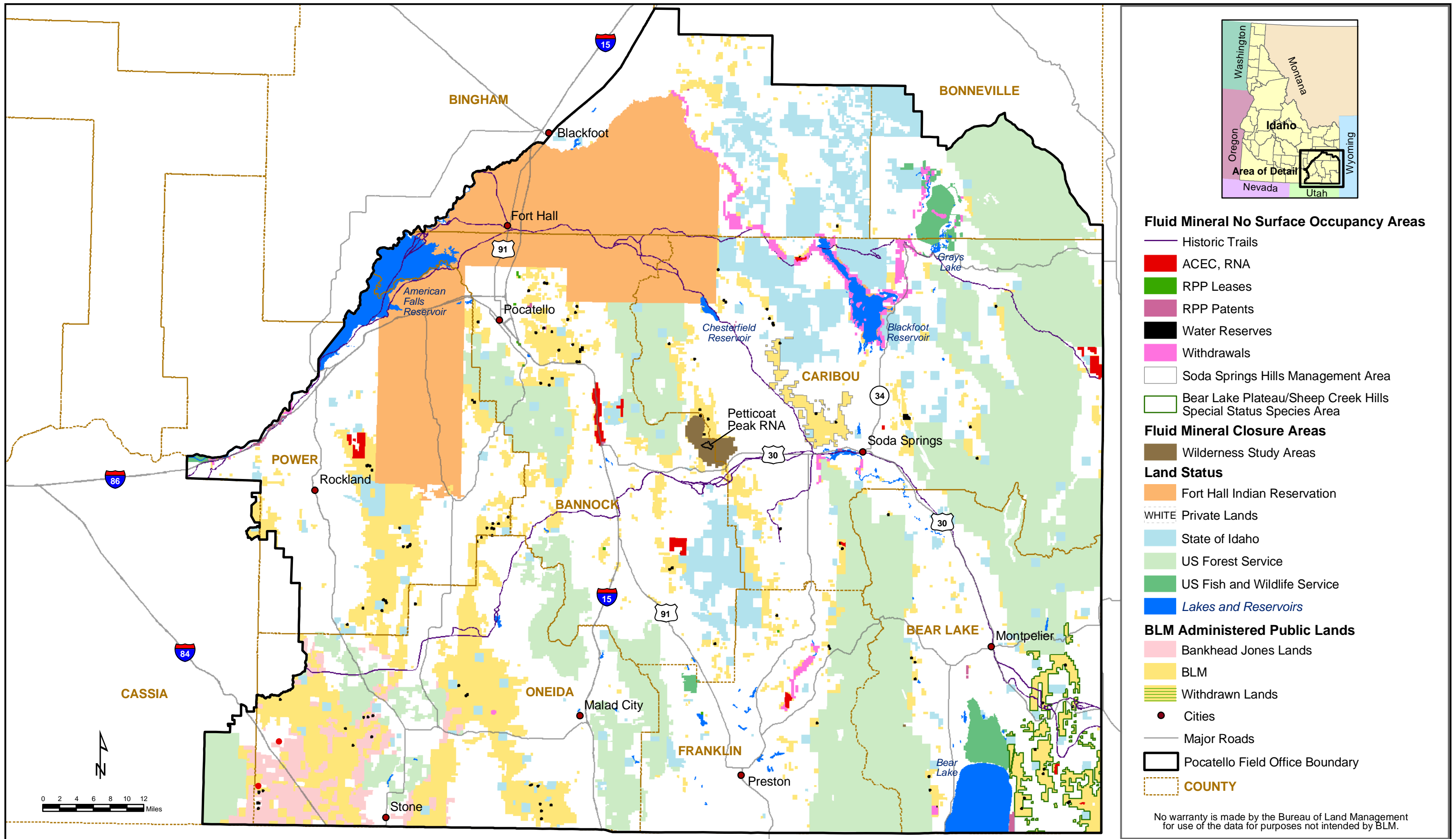
Alternative C: Wildland Fire Use



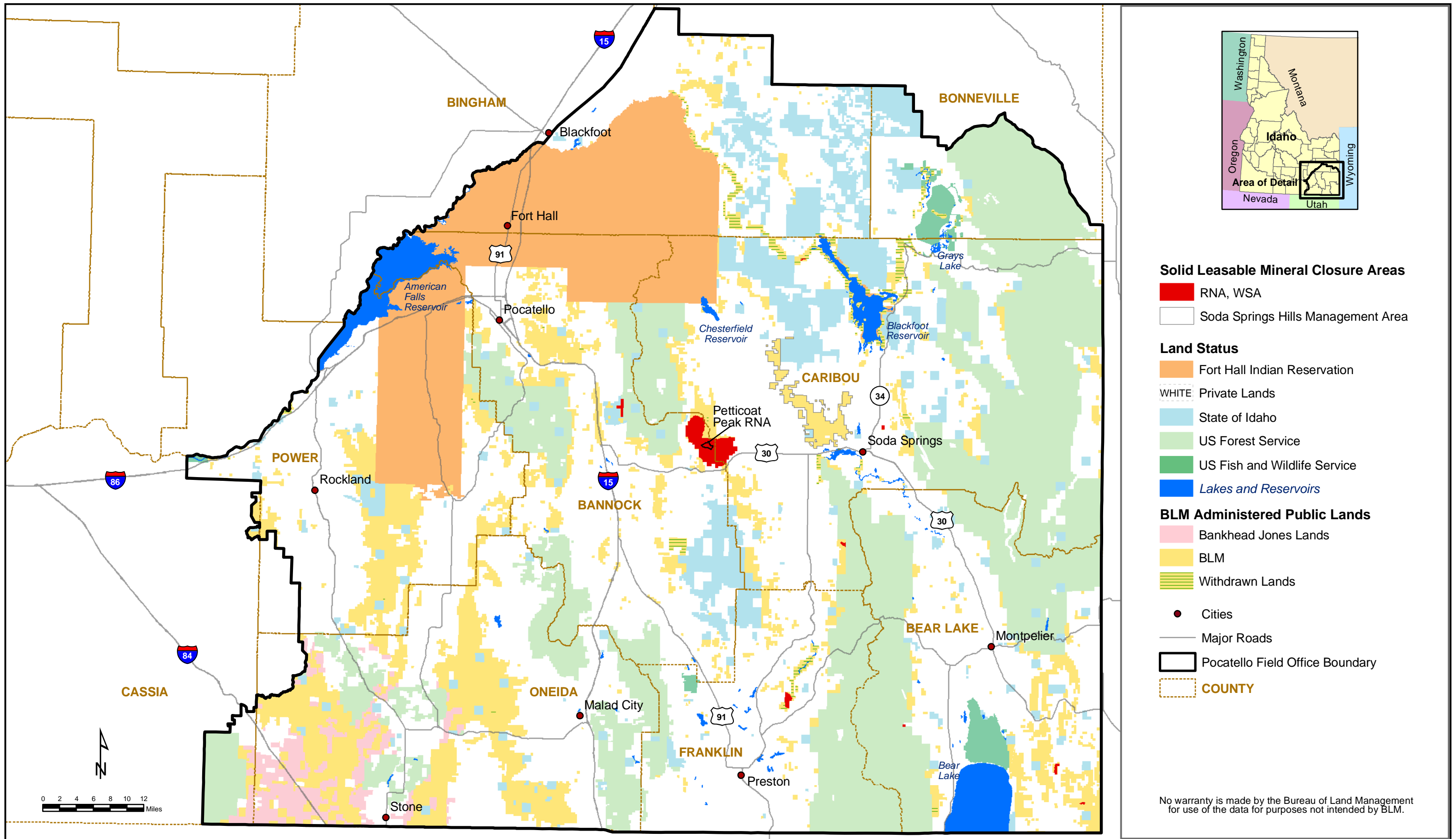
Alternative C: Land Tenure Adjustment Zones



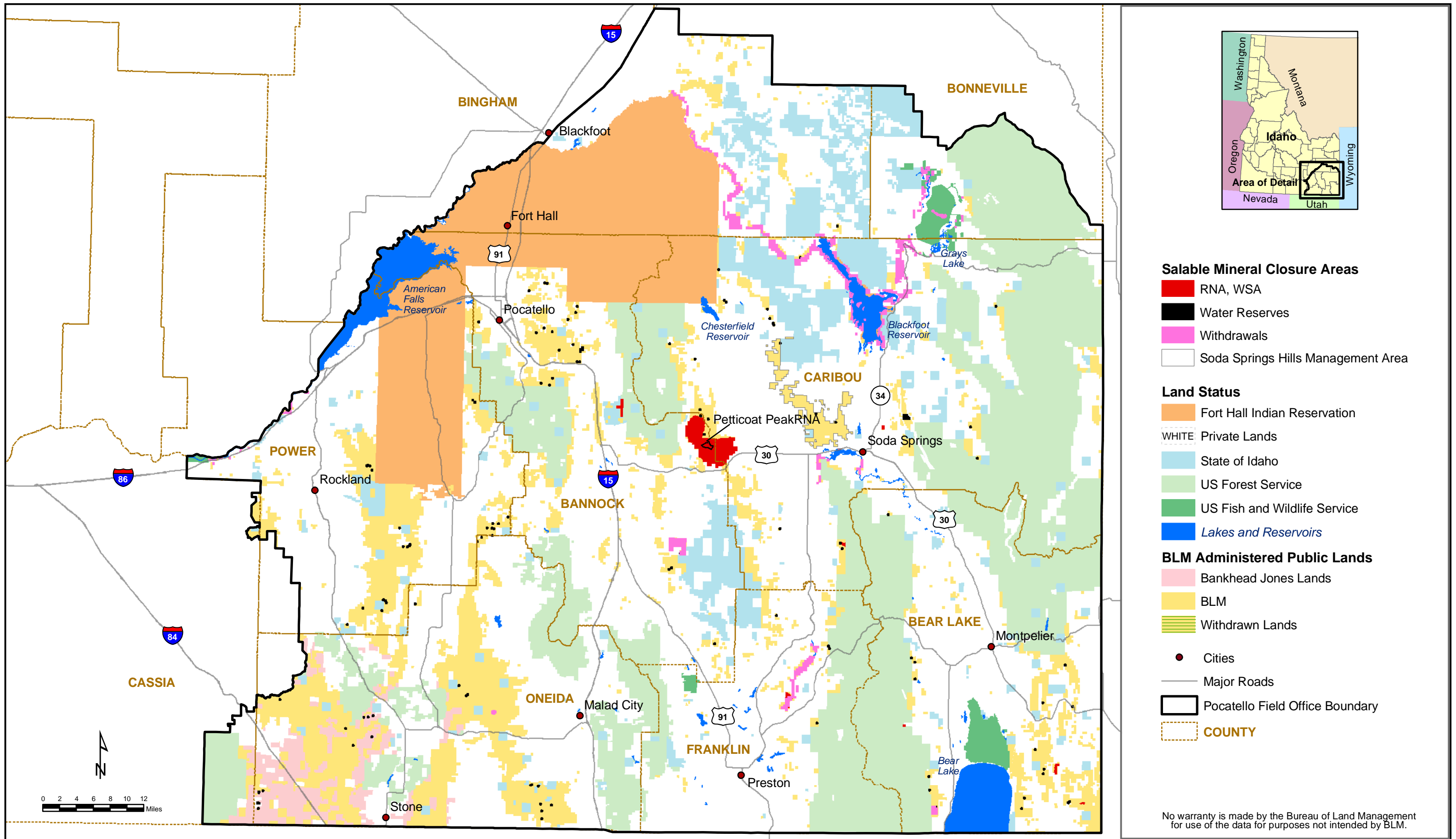
Alternative C: Public Lands Not Available for Livestock Grazing



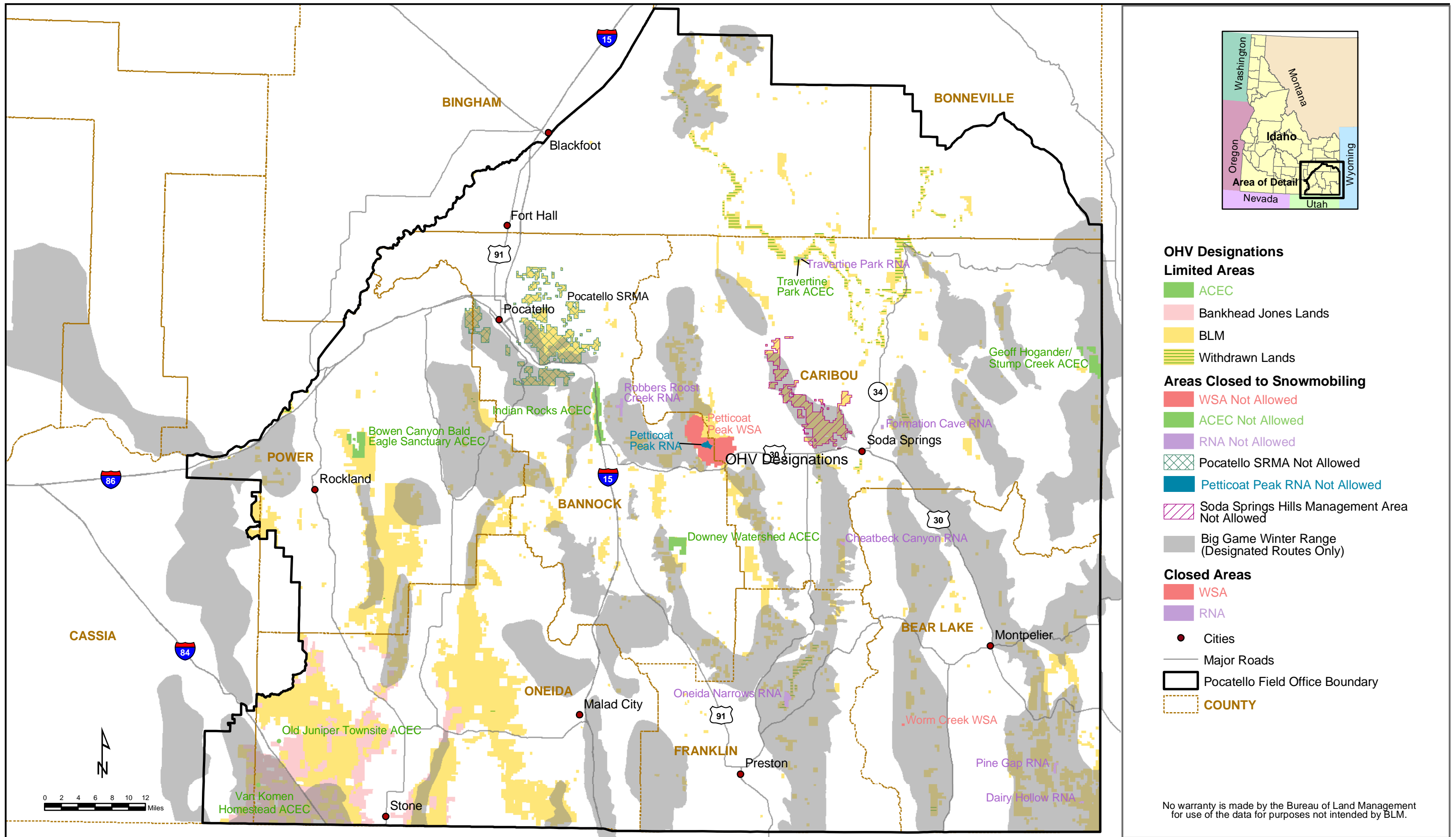
Alternative C: Fluid Mineral No Surface Occupancy and Closure Areas



Alternative C: Solid Leasable Mineral Closure Areas

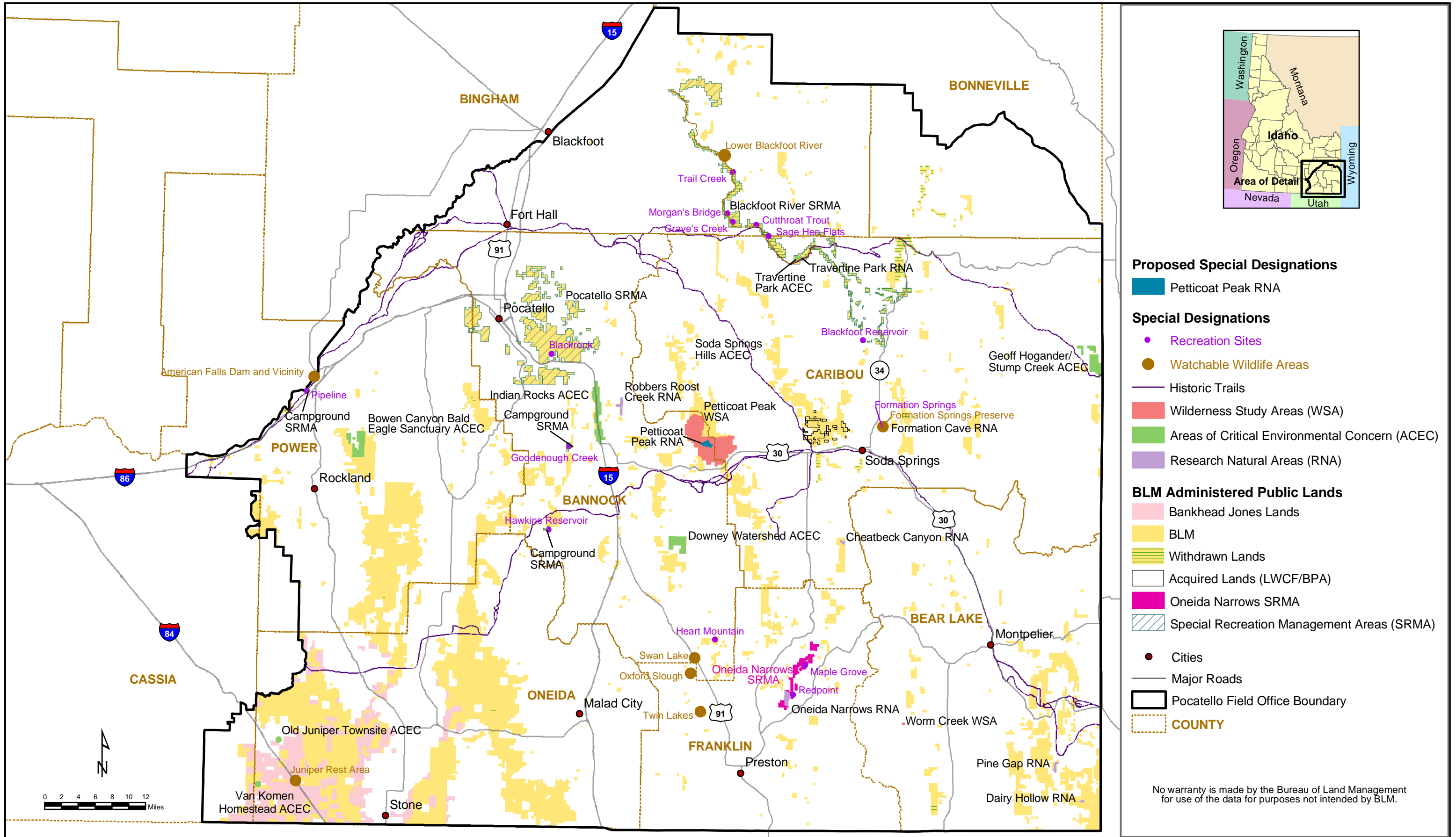


Alternative C: Salable Mineral Closure Areas



There are no BLM-managed public lands proposed for open OHV use within the Pocatello Field Office Area. OHV use on all BLM-managed public lands would be limited unless designated otherwise.

Alternative C: OHV Designations



Alternative C: Special Designations

Proposed Special Designations

- Petticoat Peak RNA

Special Designations

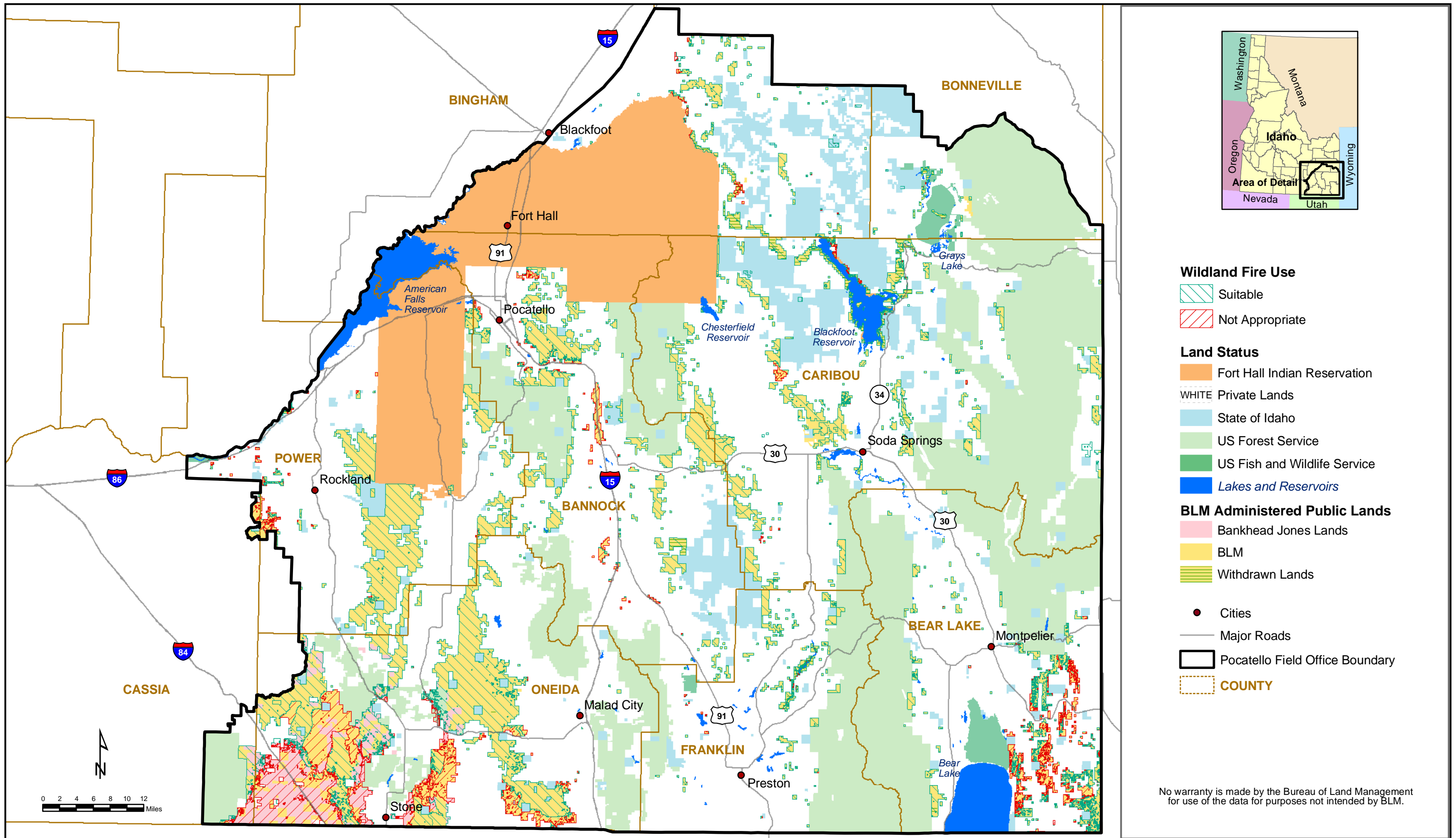
- Recreation Sites
- Watchable Wildlife Areas
- Historic Trails
- Wilderness Study Areas (WSA)
- Areas of Critical Environmental Concern (ACEC)
- Research Natural Areas (RNA)

BLM Administered Public Lands

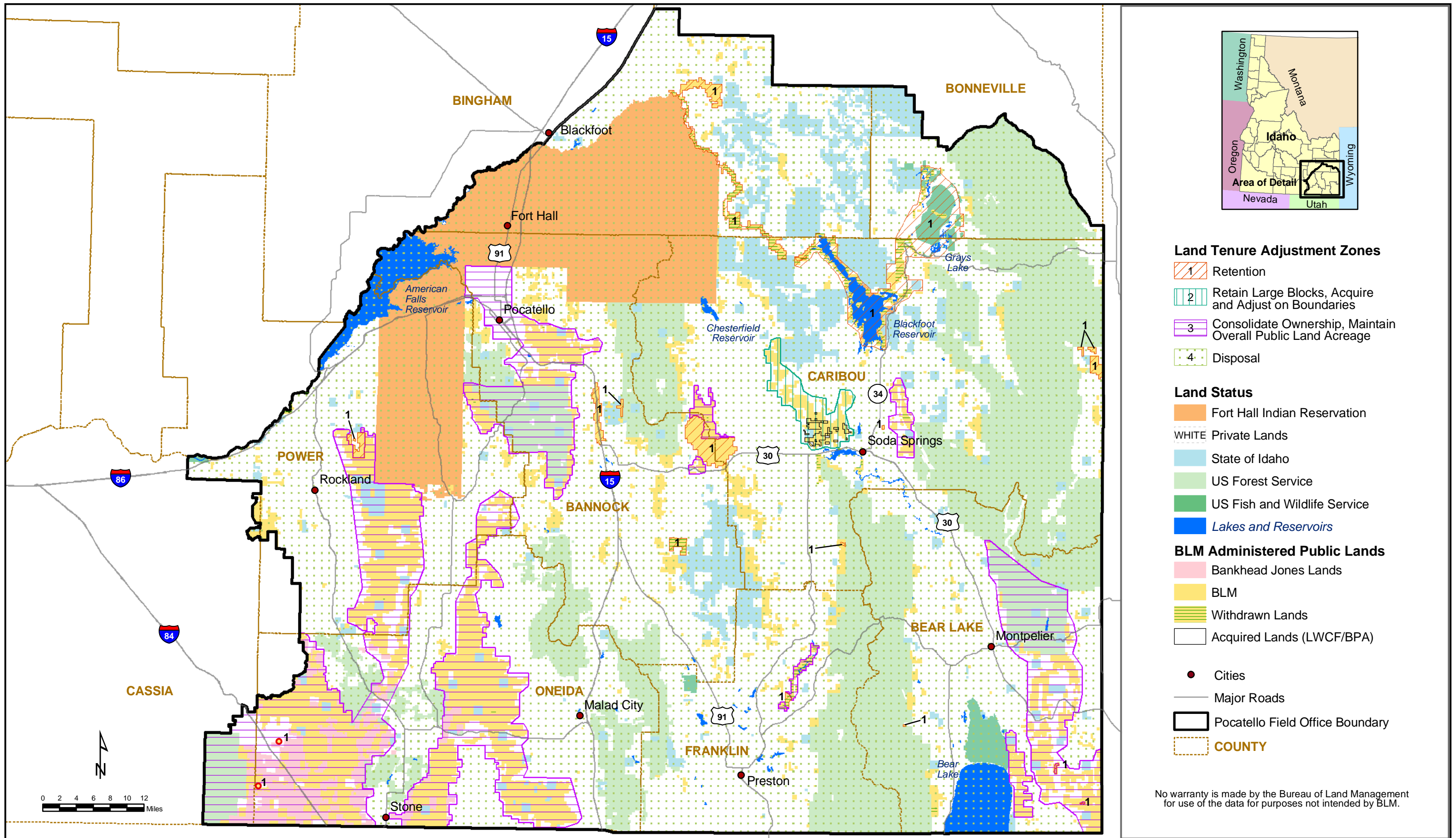
- Bankhead Jones Lands
- BLM
- Withdrawn Lands
- Acquired Lands (LWCF/BPA)
- Oneida Narrows SRMA
- Special Recreation Management Areas (SRMA)

● Cities
 — Major Roads
 □ Pocatello Field Office Boundary
 □ COUNTY

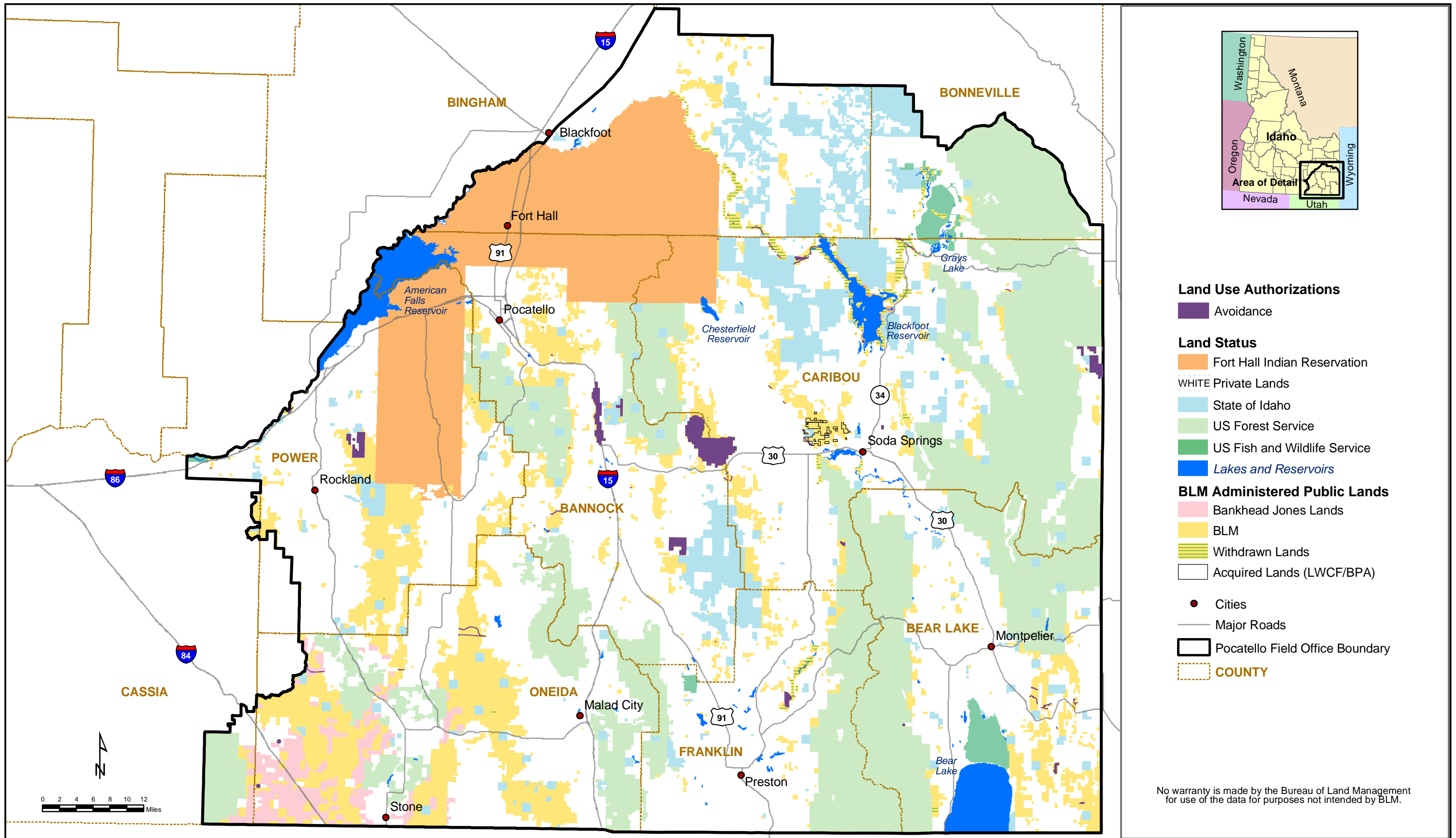
No warranty is made by the Bureau of Land Management for use of the data for purposes not intended by BLM.



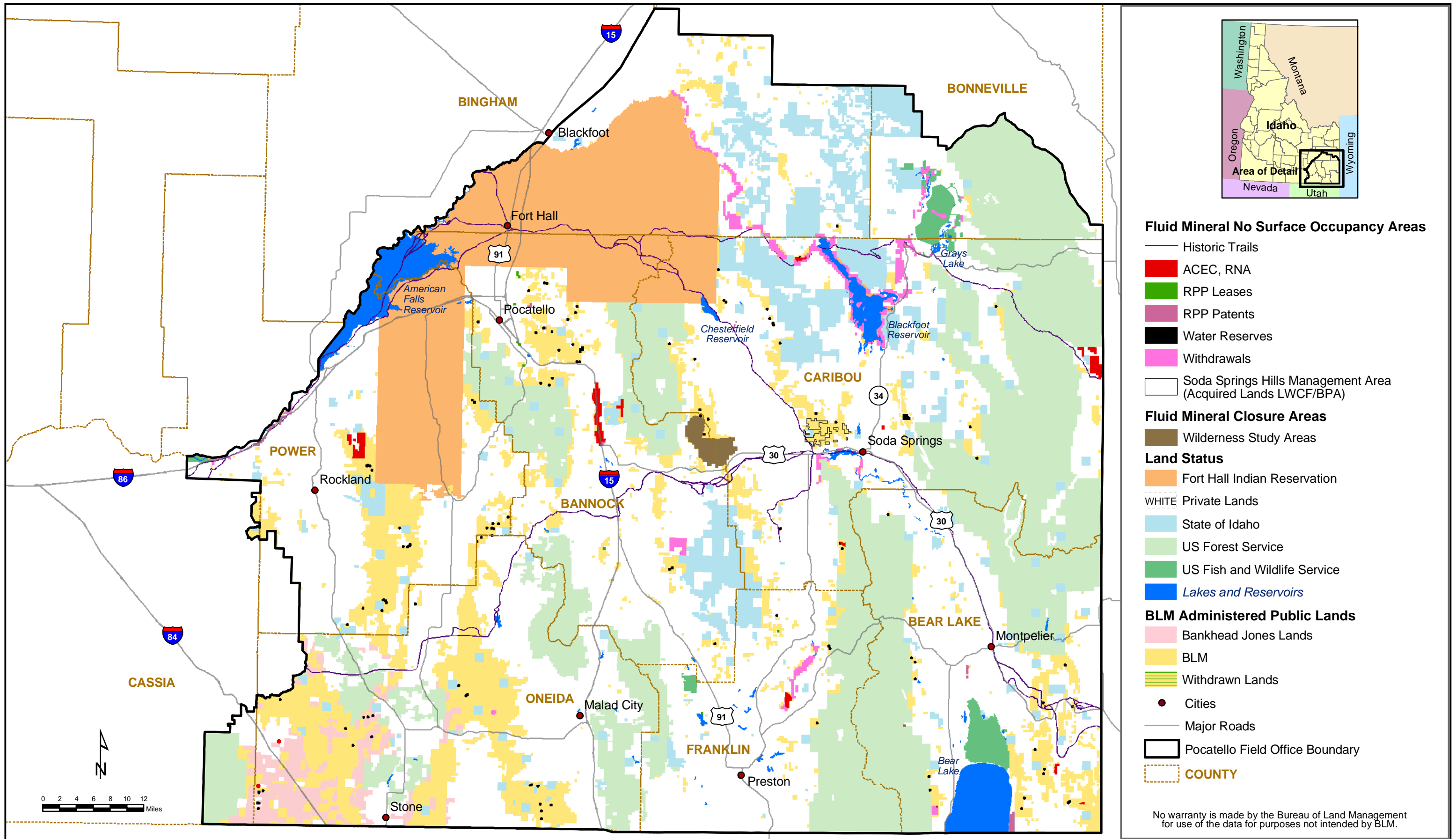
Alternative D: Wildland Fire Use



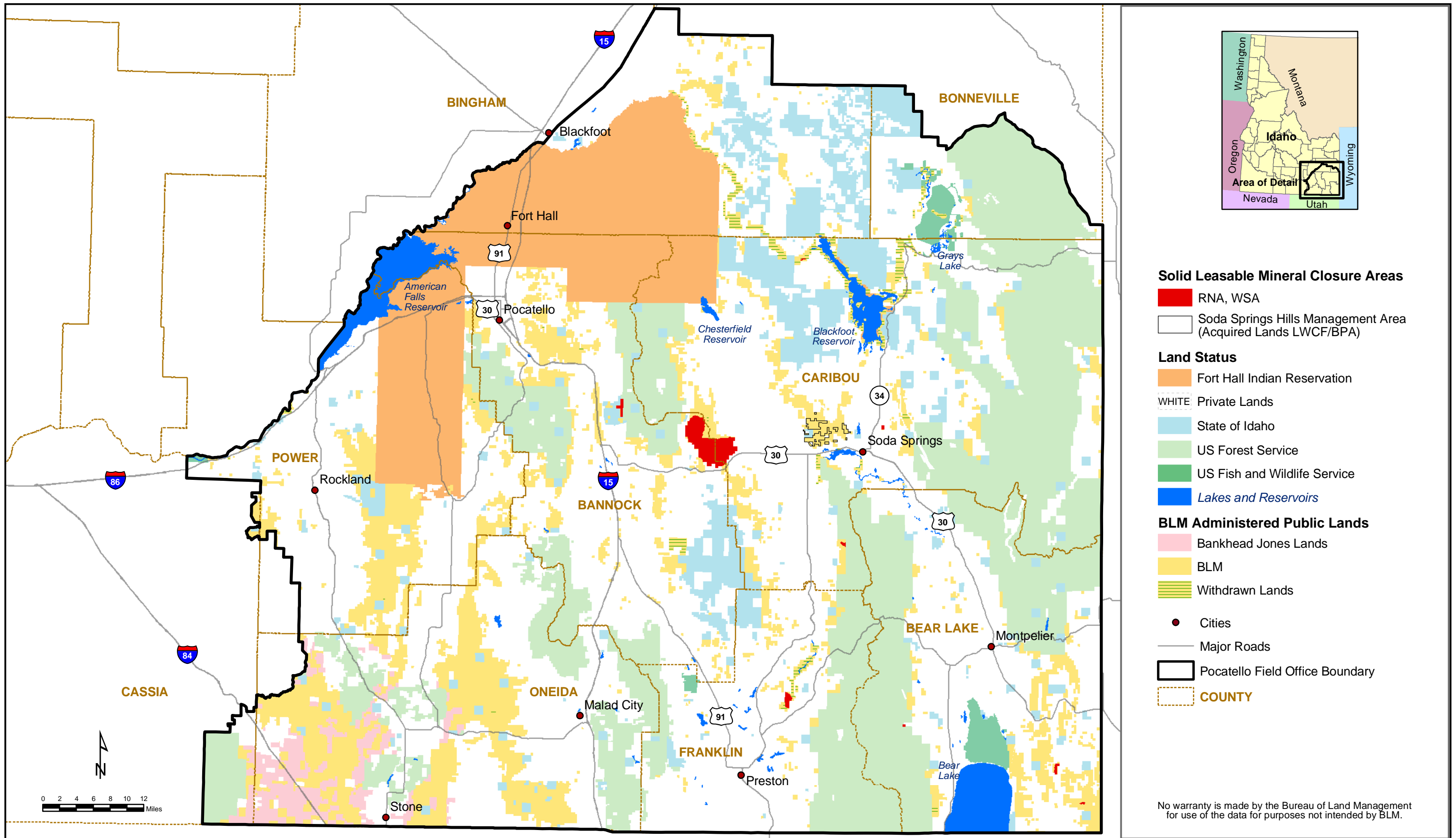
Alternative D: Land Tenure Adjustment Zones



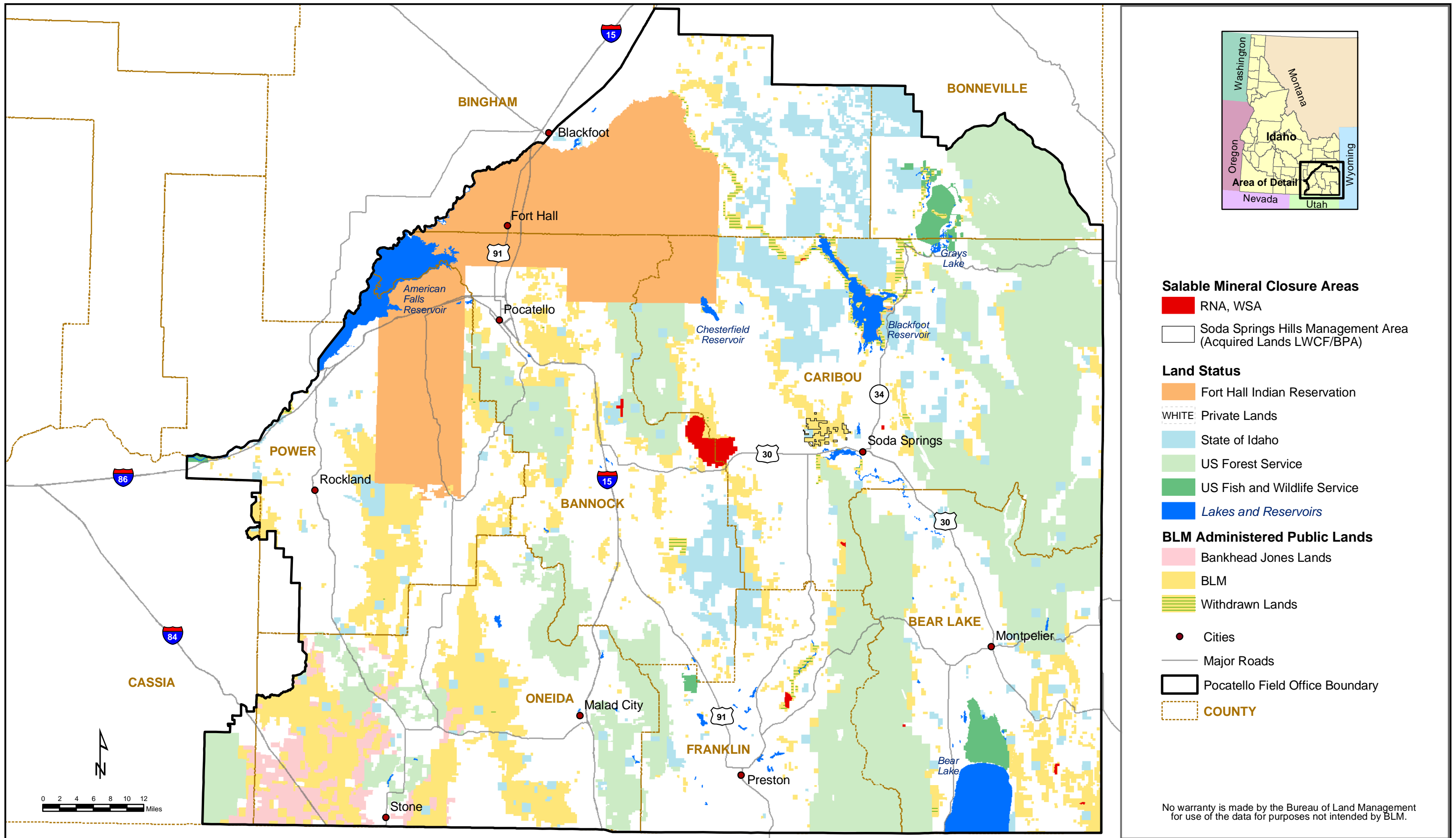
Alternative D: Land Use Authorizations



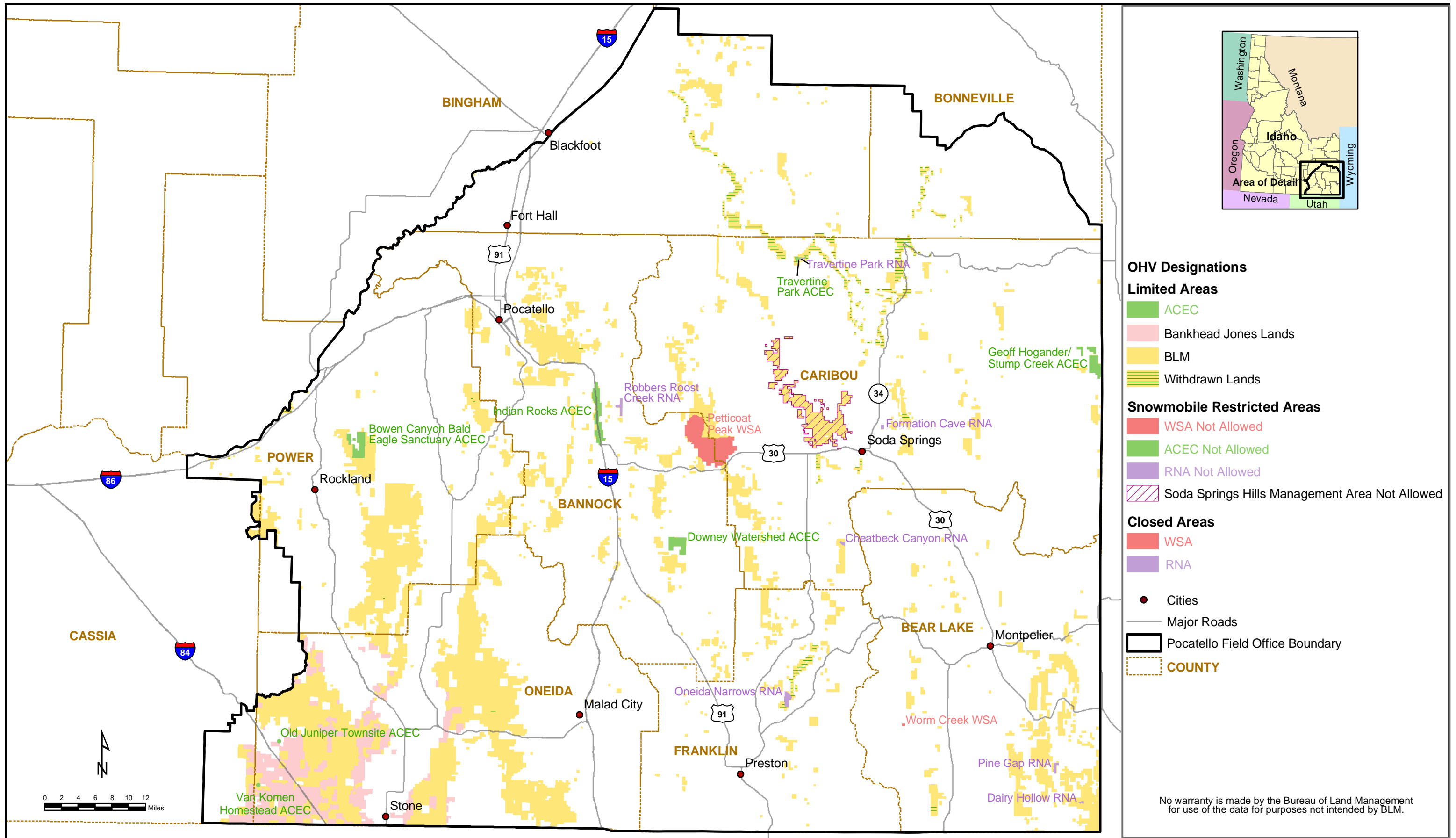
Alternative D: Fluid Mineral No Surface Occupancy and Closure Areas



Alternative D: Solid Leasable Mineral Closure Areas

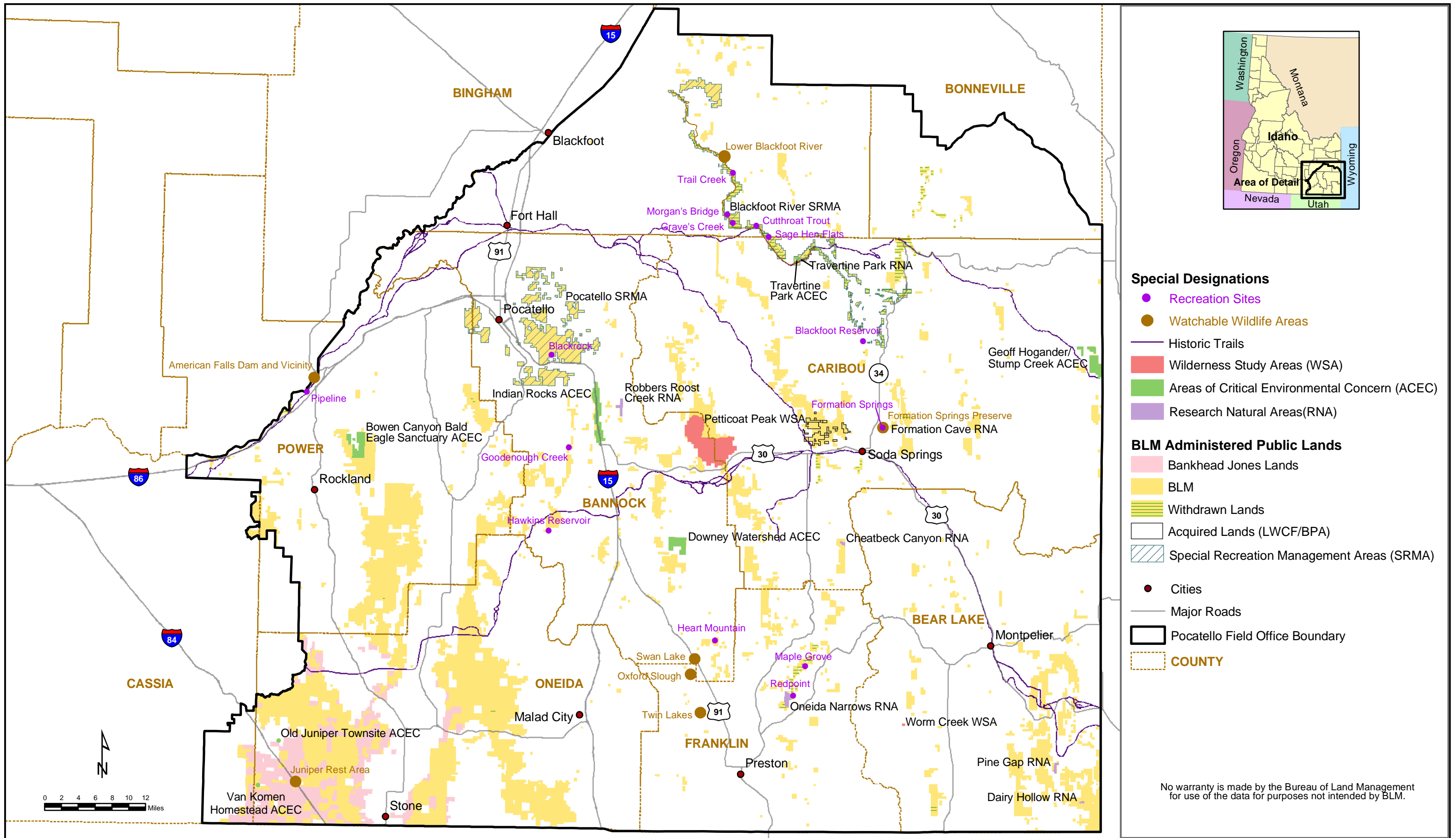


Alternative D: Salable Mineral Closure Areas

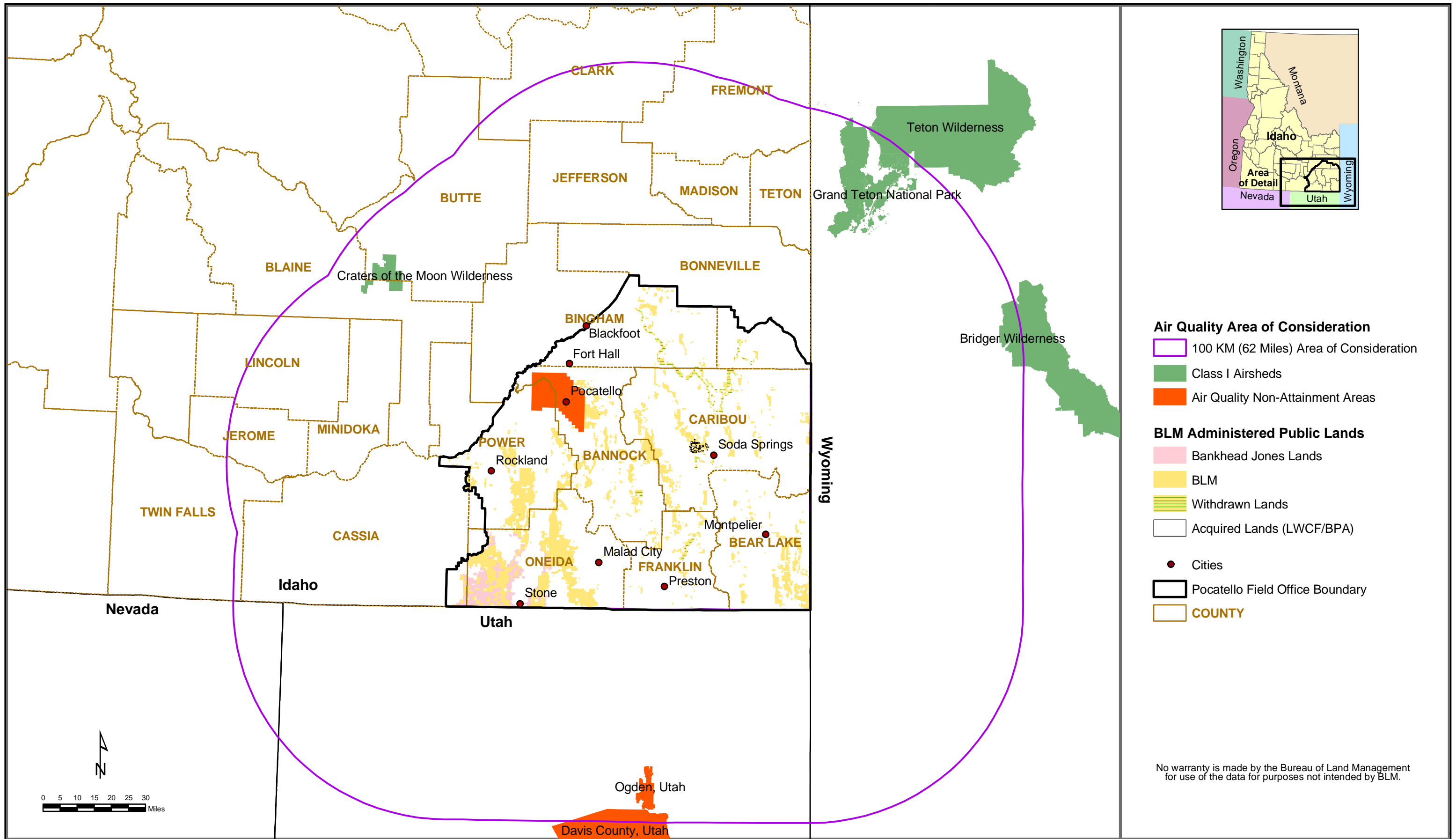


There are no BLM-managed public lands proposed for open OHV use within the Pocatello Field Office Area. OHV use on all BLM-managed public lands would be limited unless designated otherwise.

Alternative D: OHV Designations

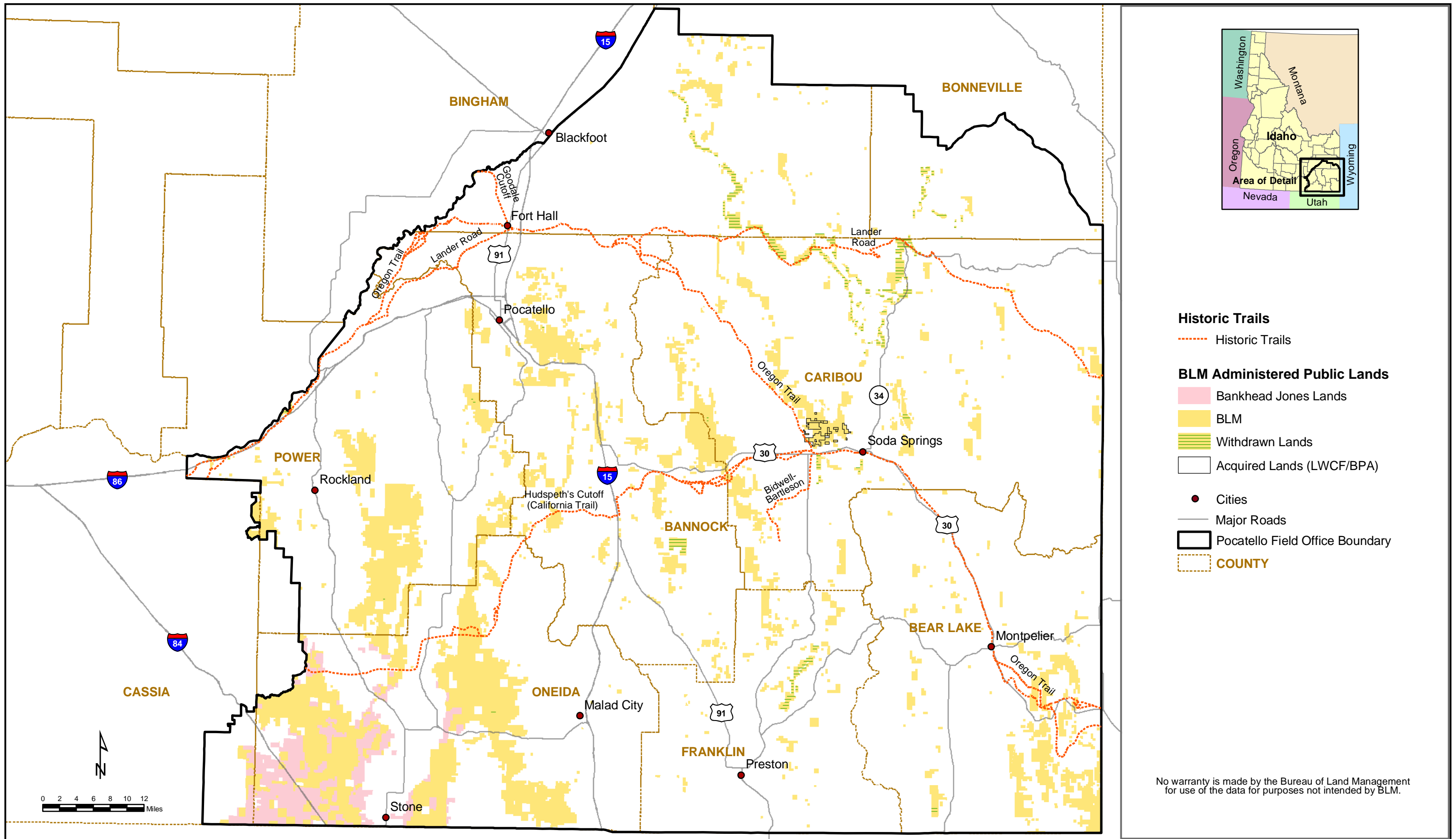


Alternative D: Special Designations

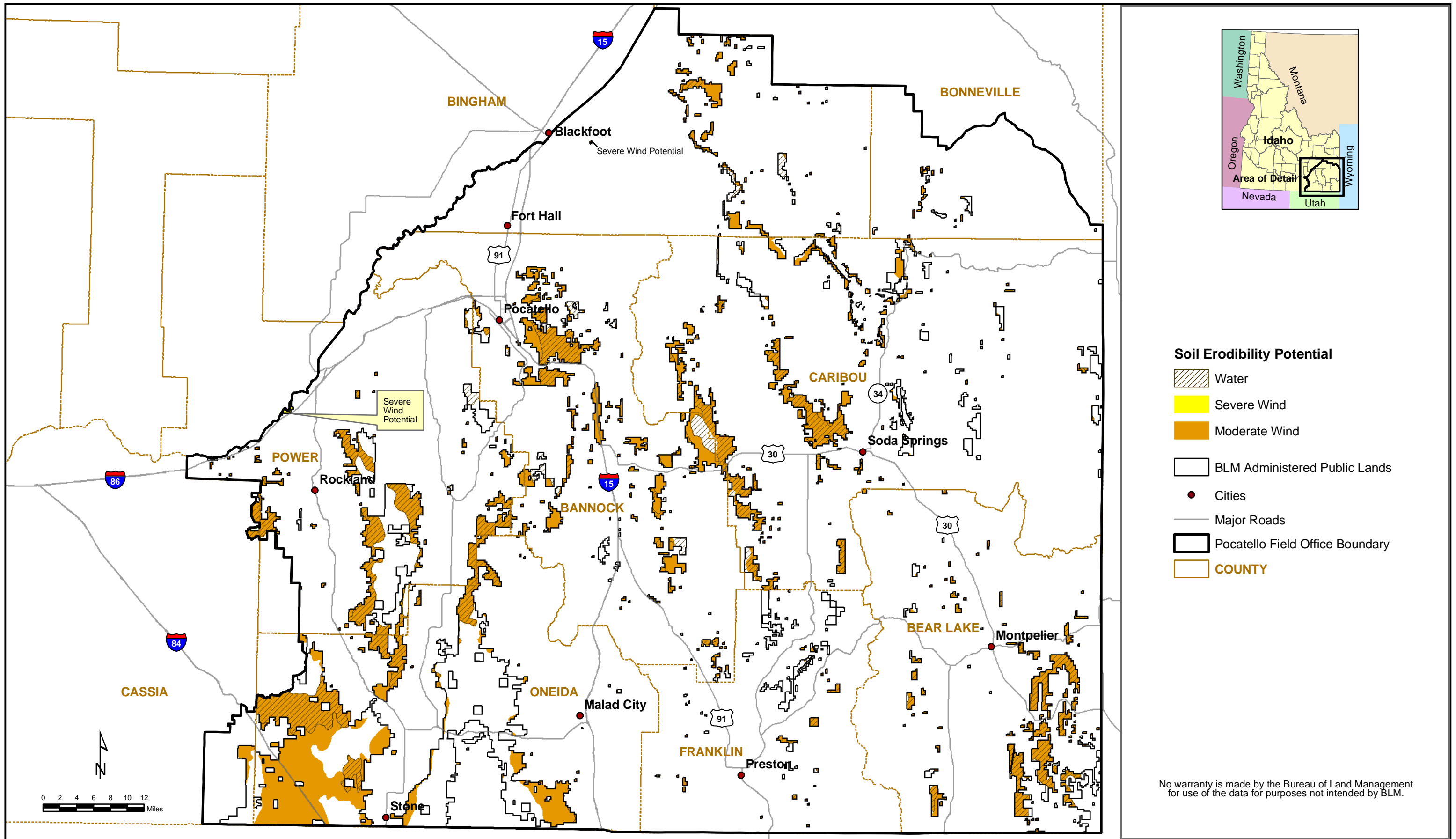


Additional sources: Forest Service 2001; IDEQ 2002; Utah Department of Environmental Quality 2002

100 KM Area of Consideration for Air Quality Impacts

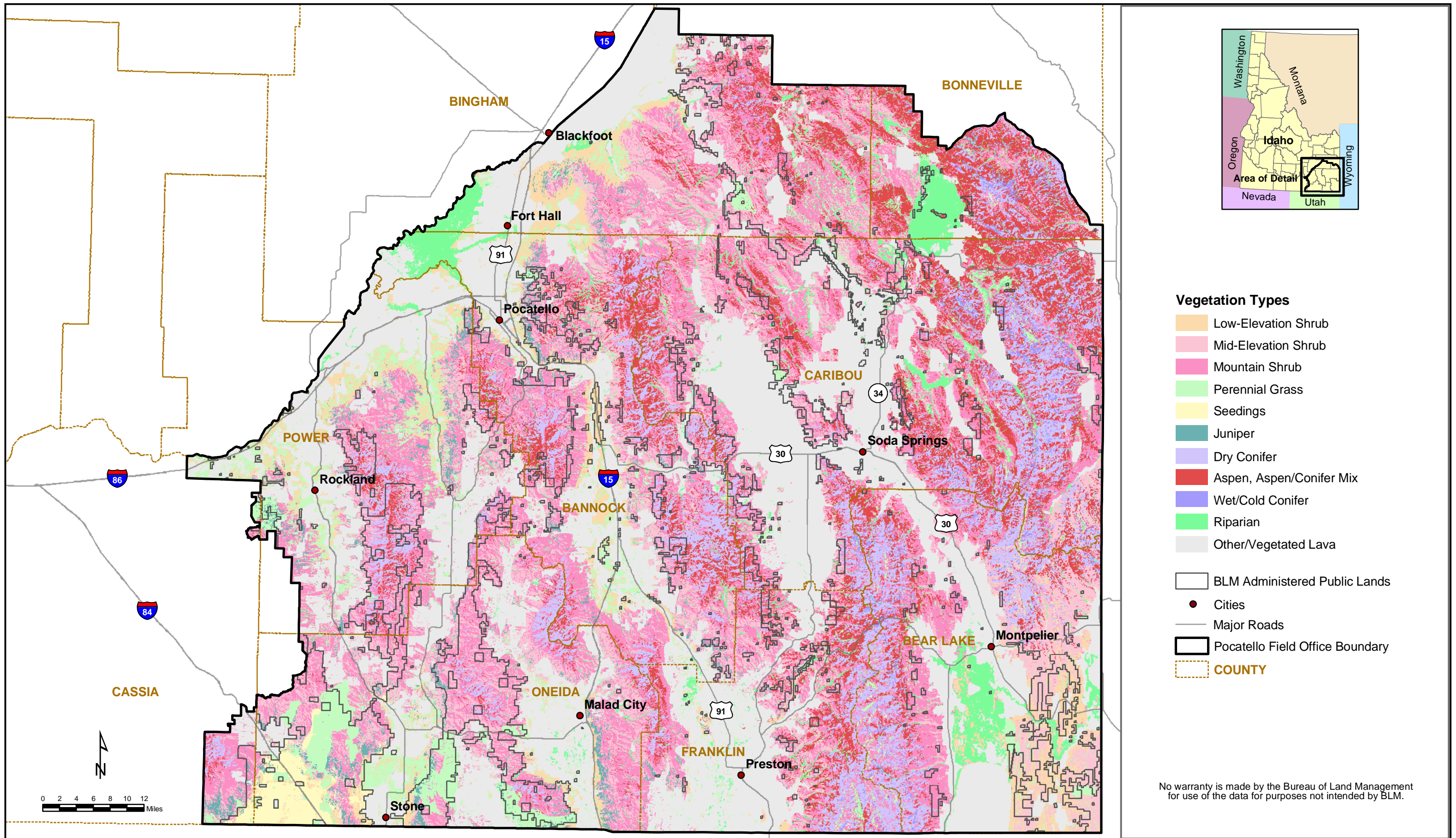


Historic Trails



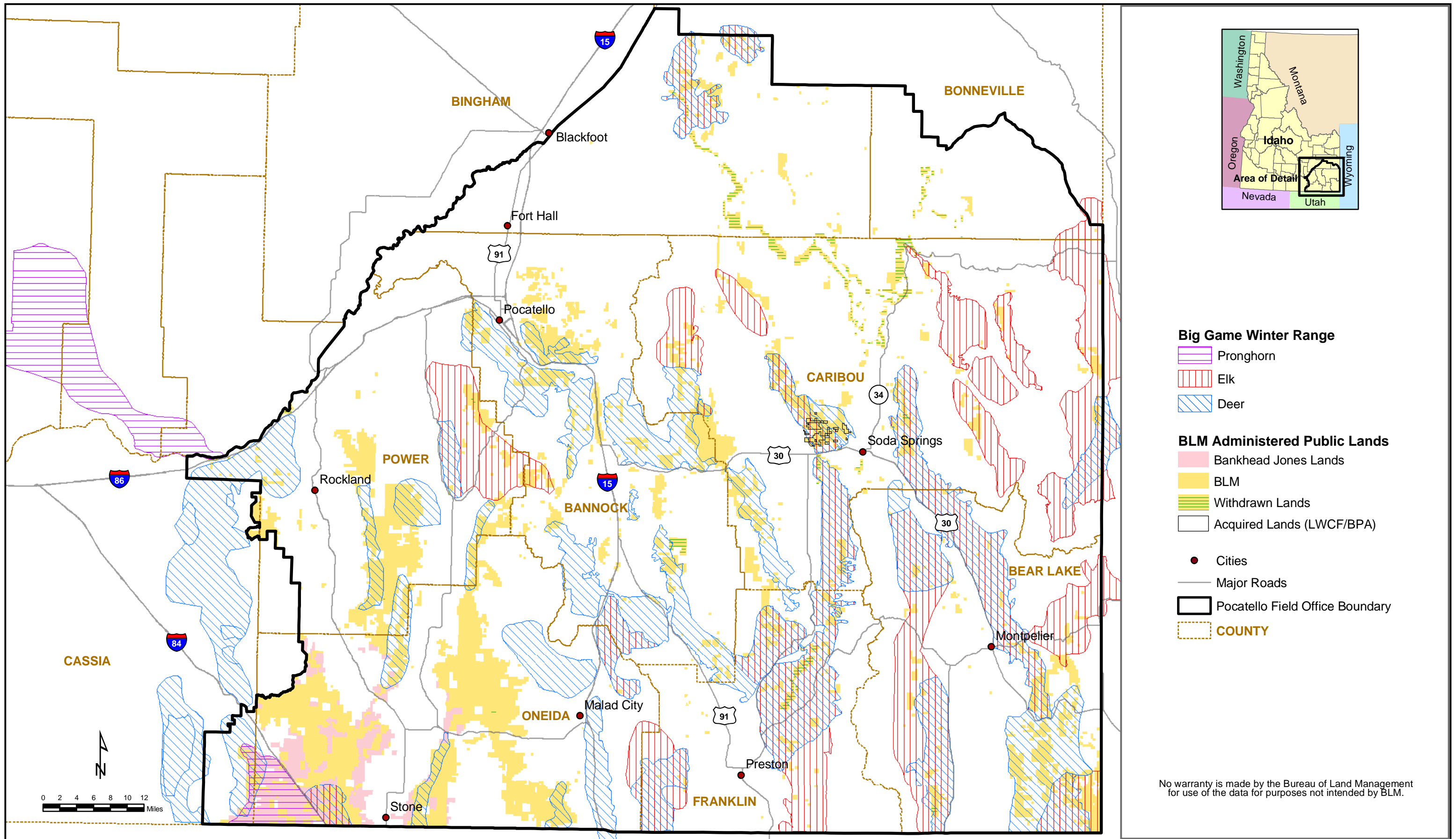
Source: Natural Resource Conservation Service (NRCS) soil surveys

Soil Erodibility Potential



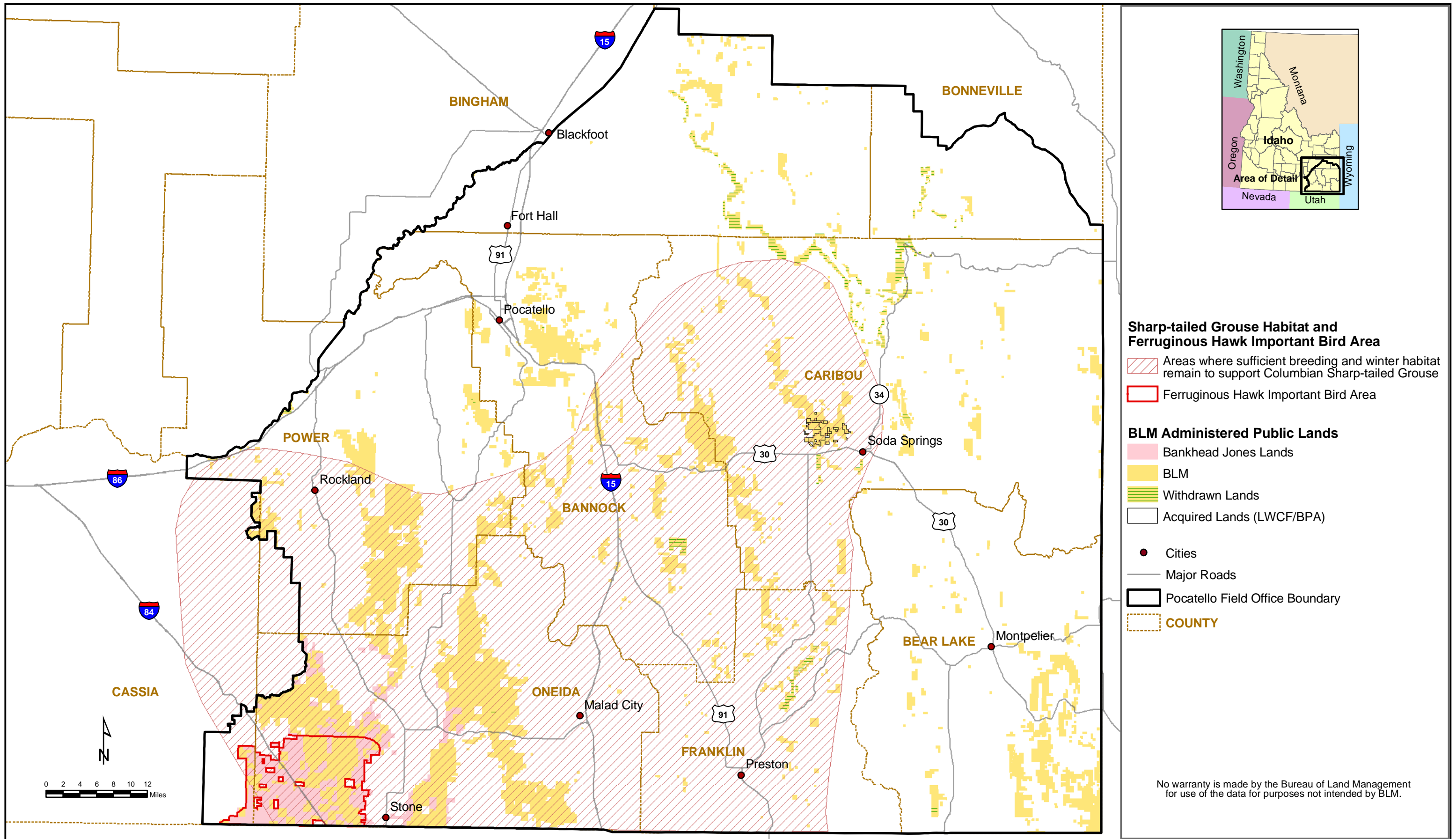
Additional source: Utah State University 1998

Vegetation

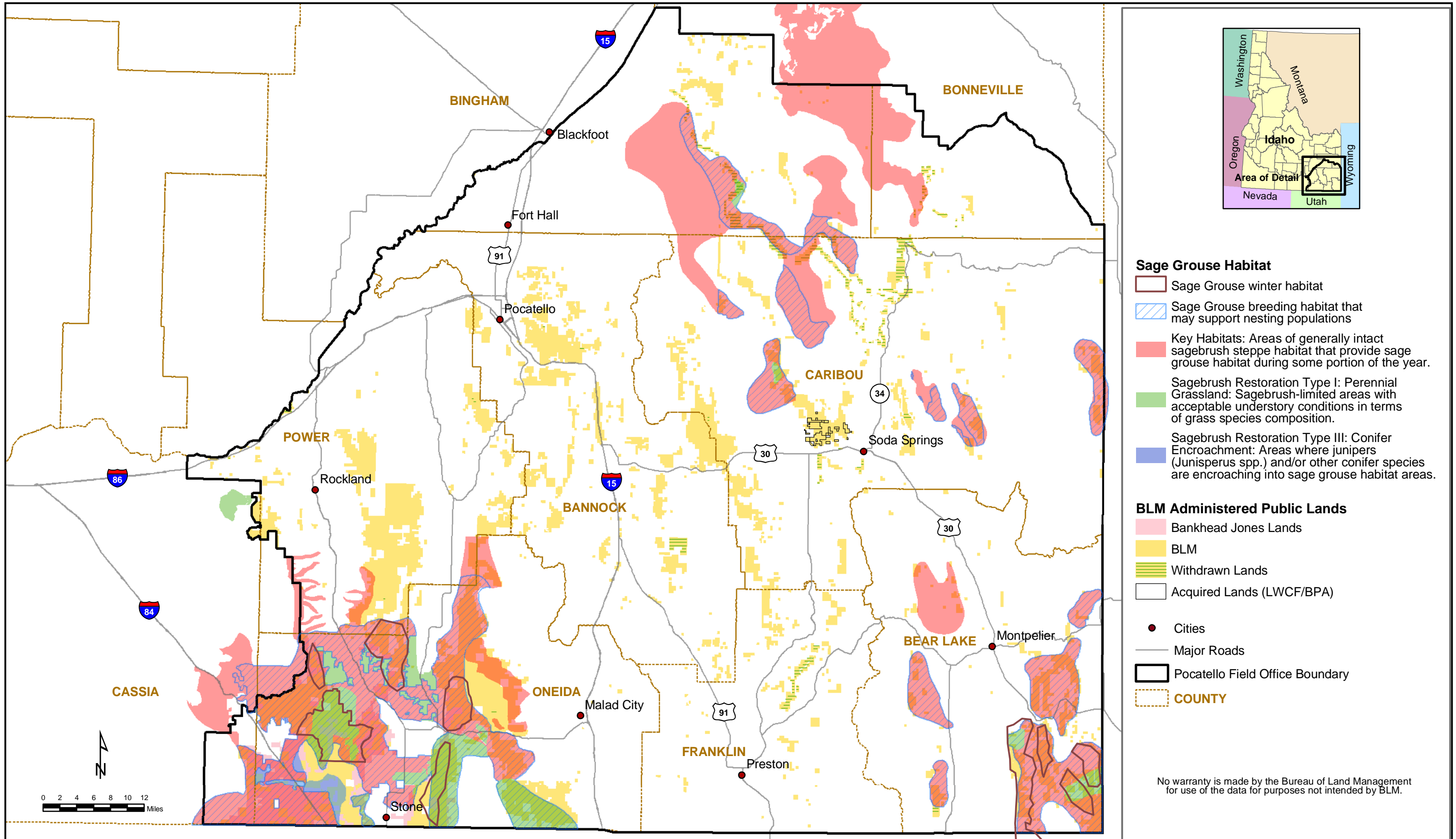


Additional source: IDFG 2002

Big Game Winter Range

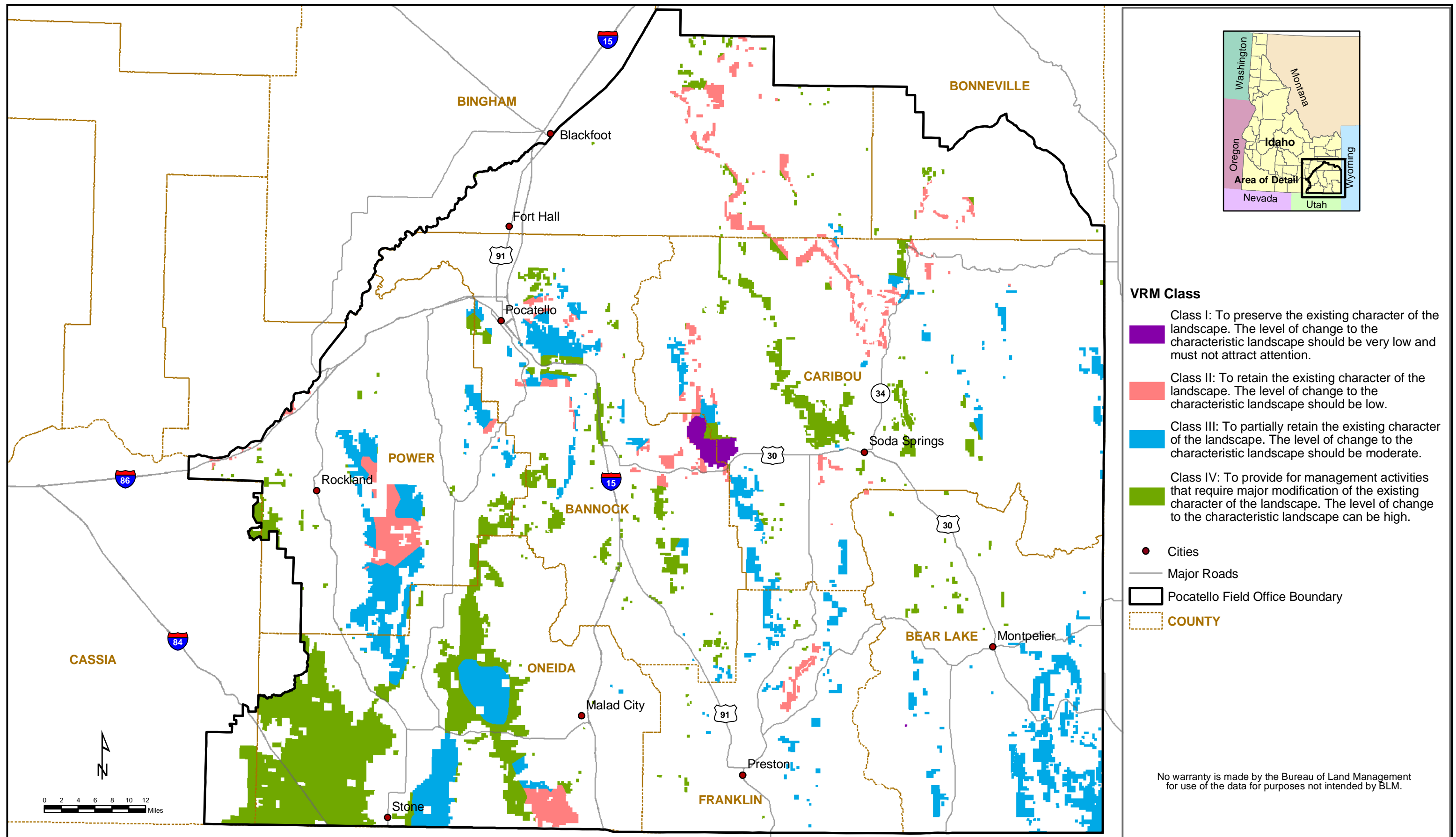


Sharp-tailed Grouse Habitat and Ferruginous Hawk Important Bird Area

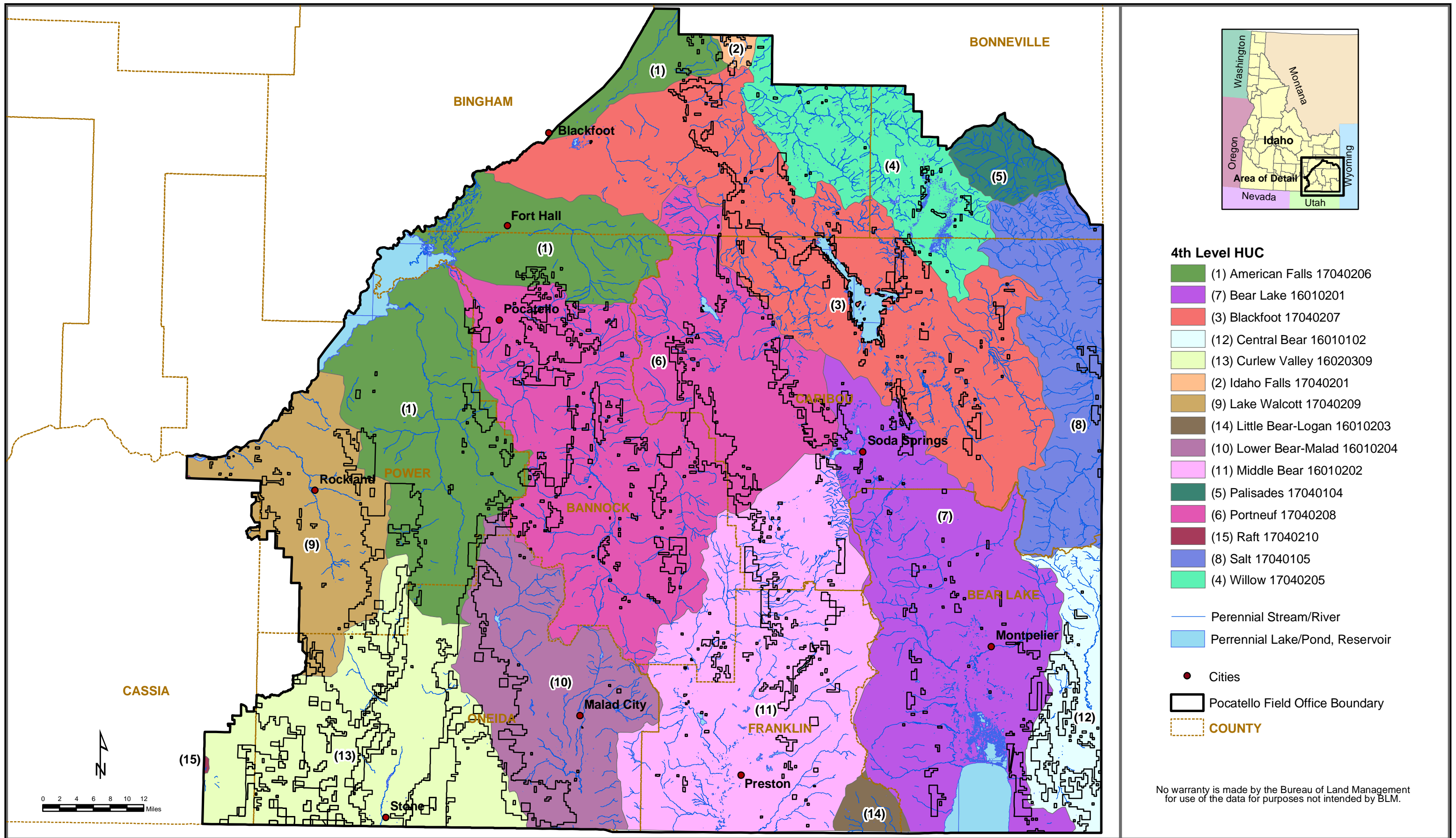


Additional source: IDFG 2003, 2004

Sage Grouse Habitat

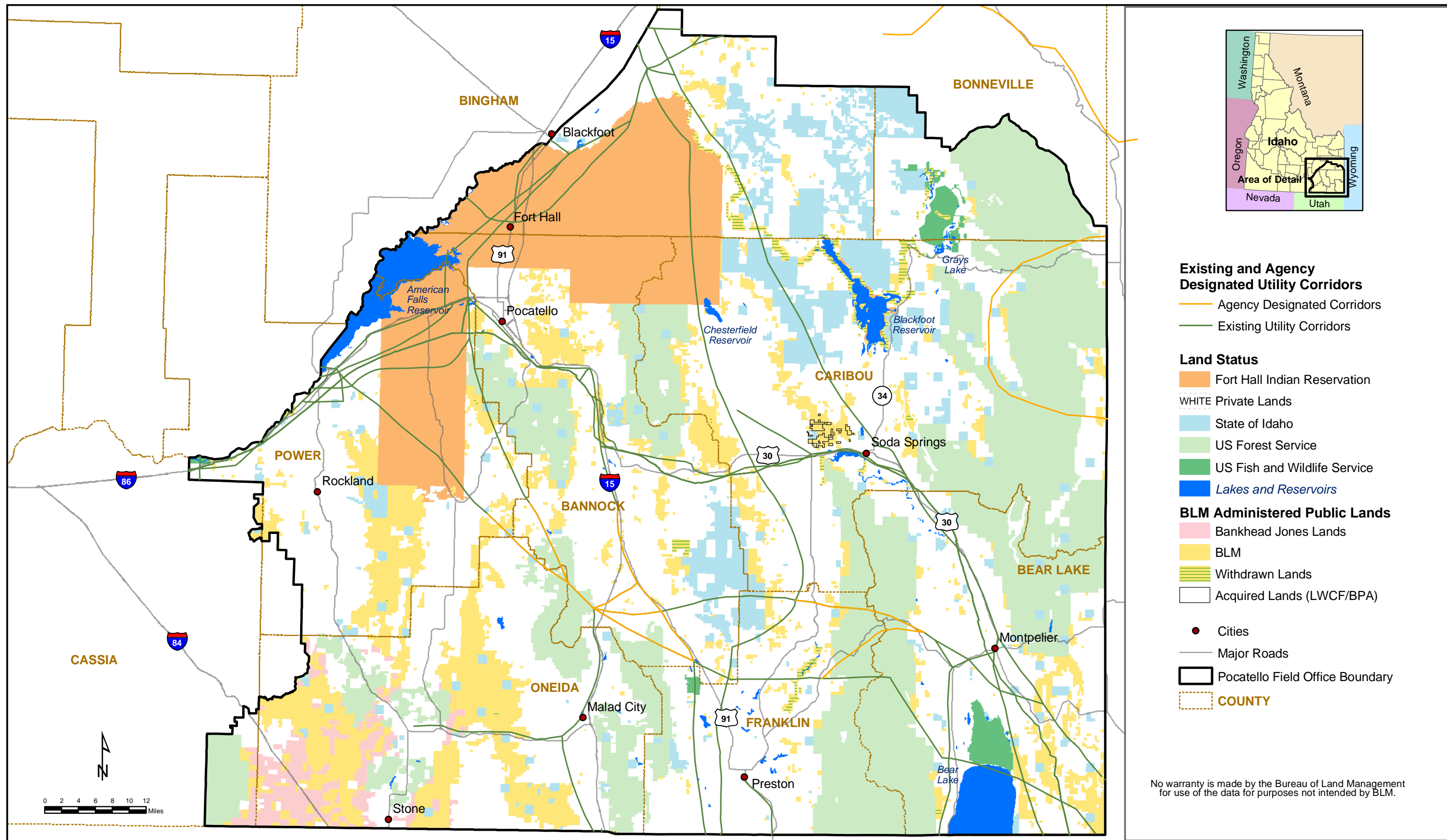


Visual Resource Management Classes on BLM Administered Public Lands



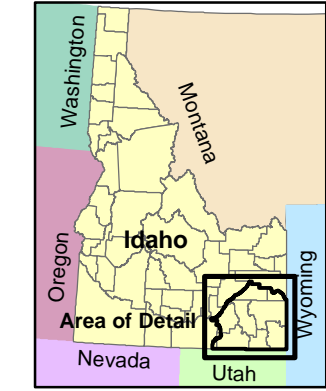
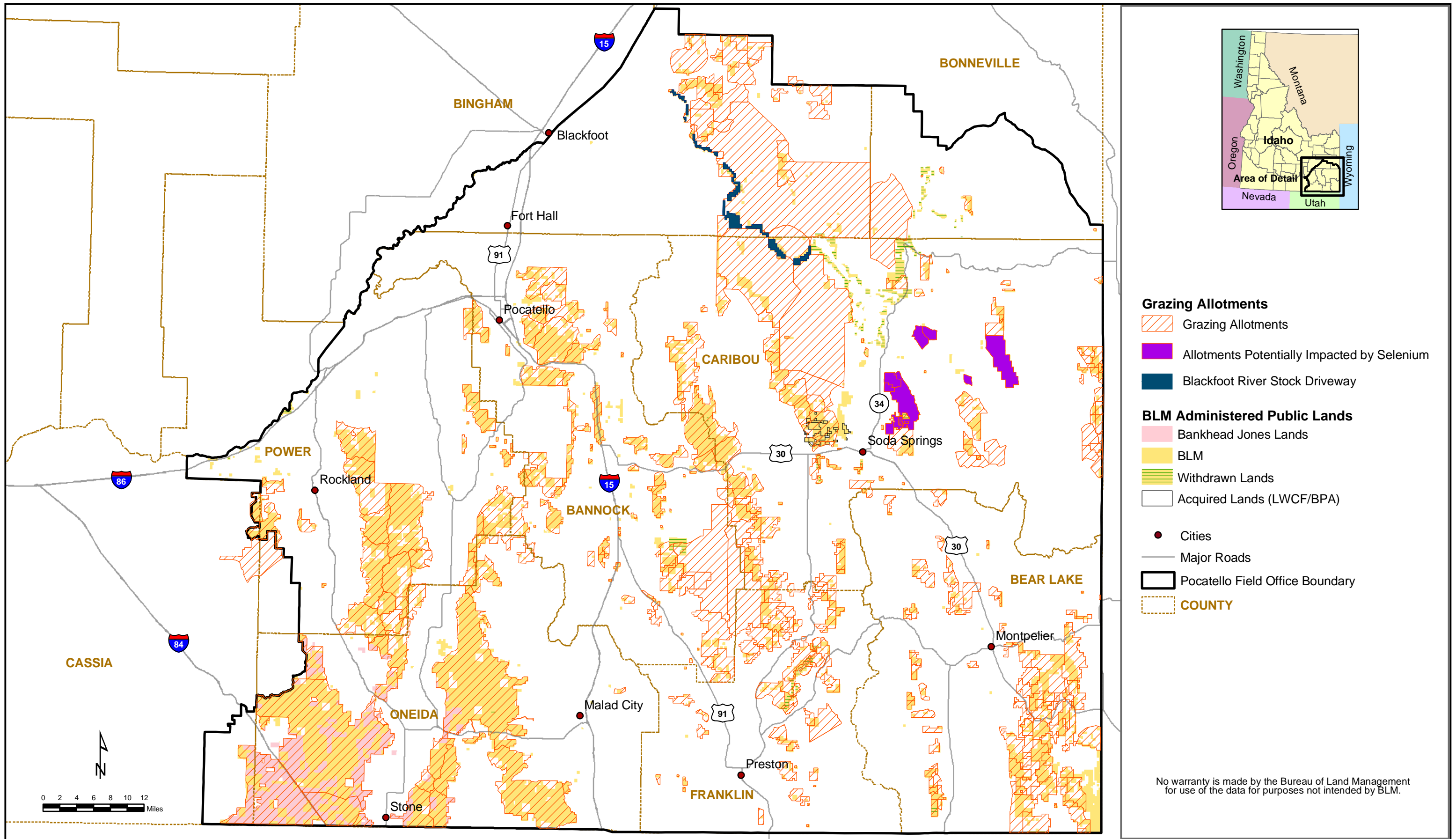
Source: USGS 1995

Watersheds (4th Level Hydrologic Unit Codes) and Hydrologic Features

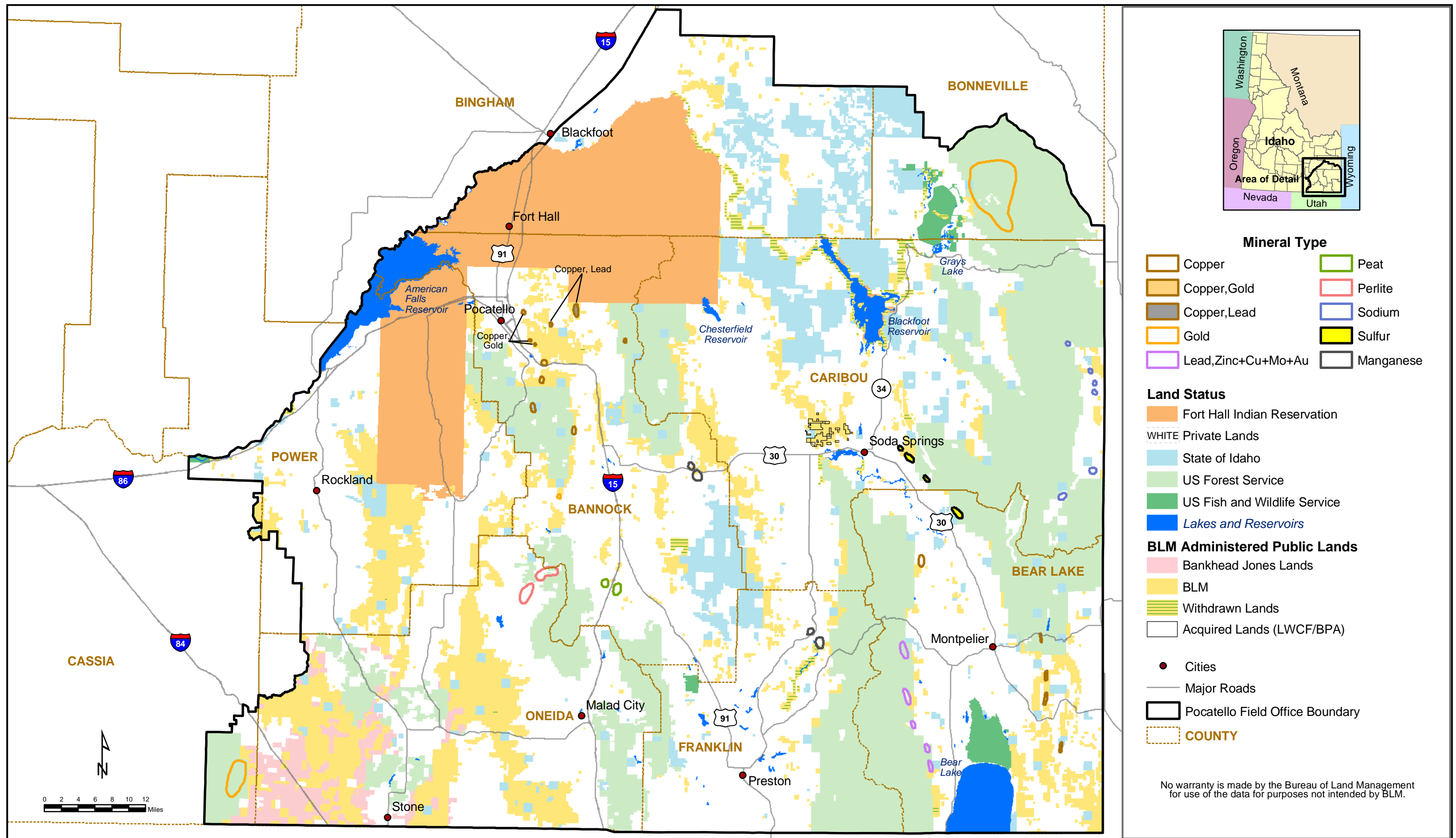


No warranty is made by the Bureau of Land Management for use of the data for purposes not intended by BLM.

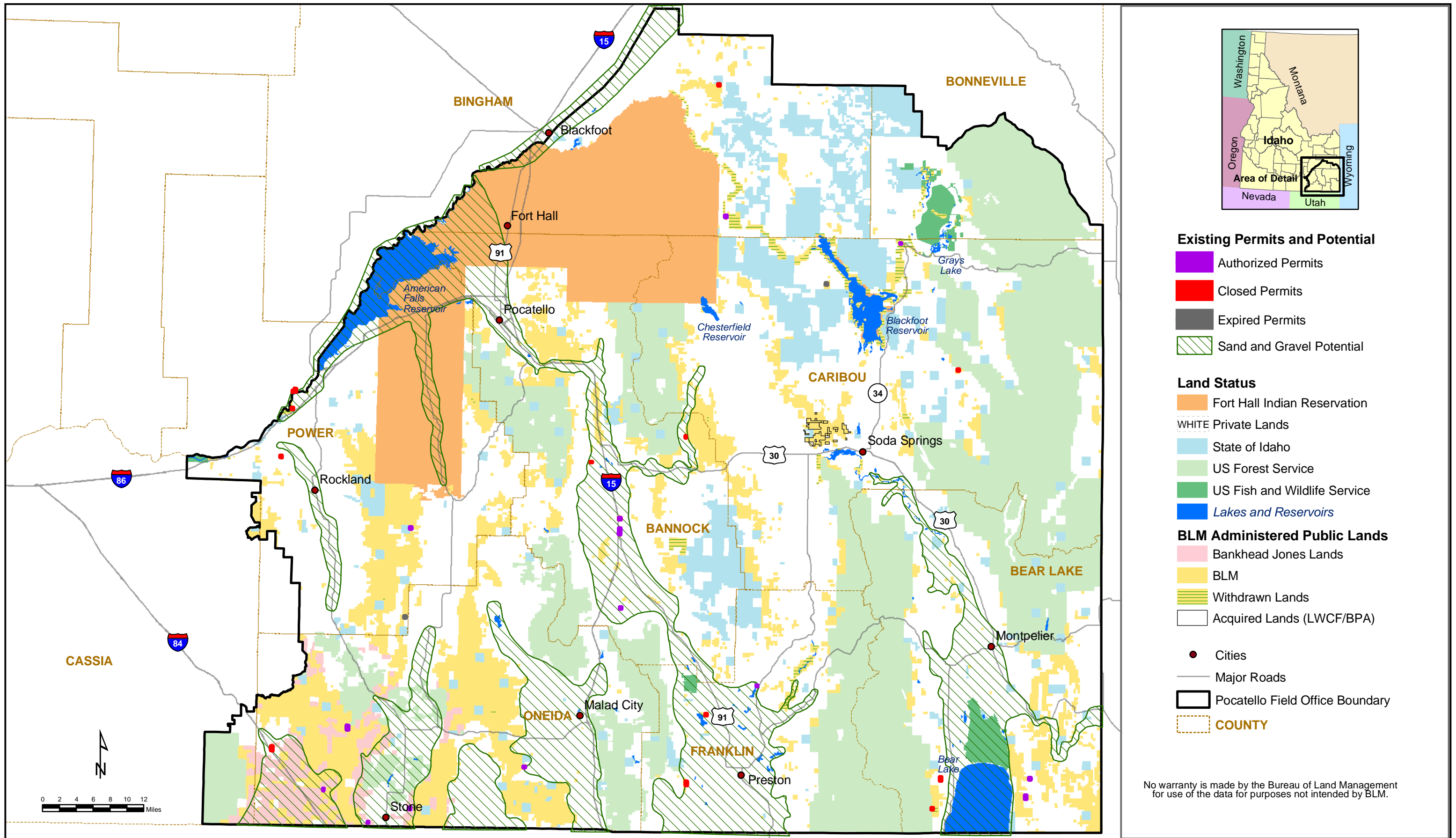
Existing and Agency Designated Utility Corridors



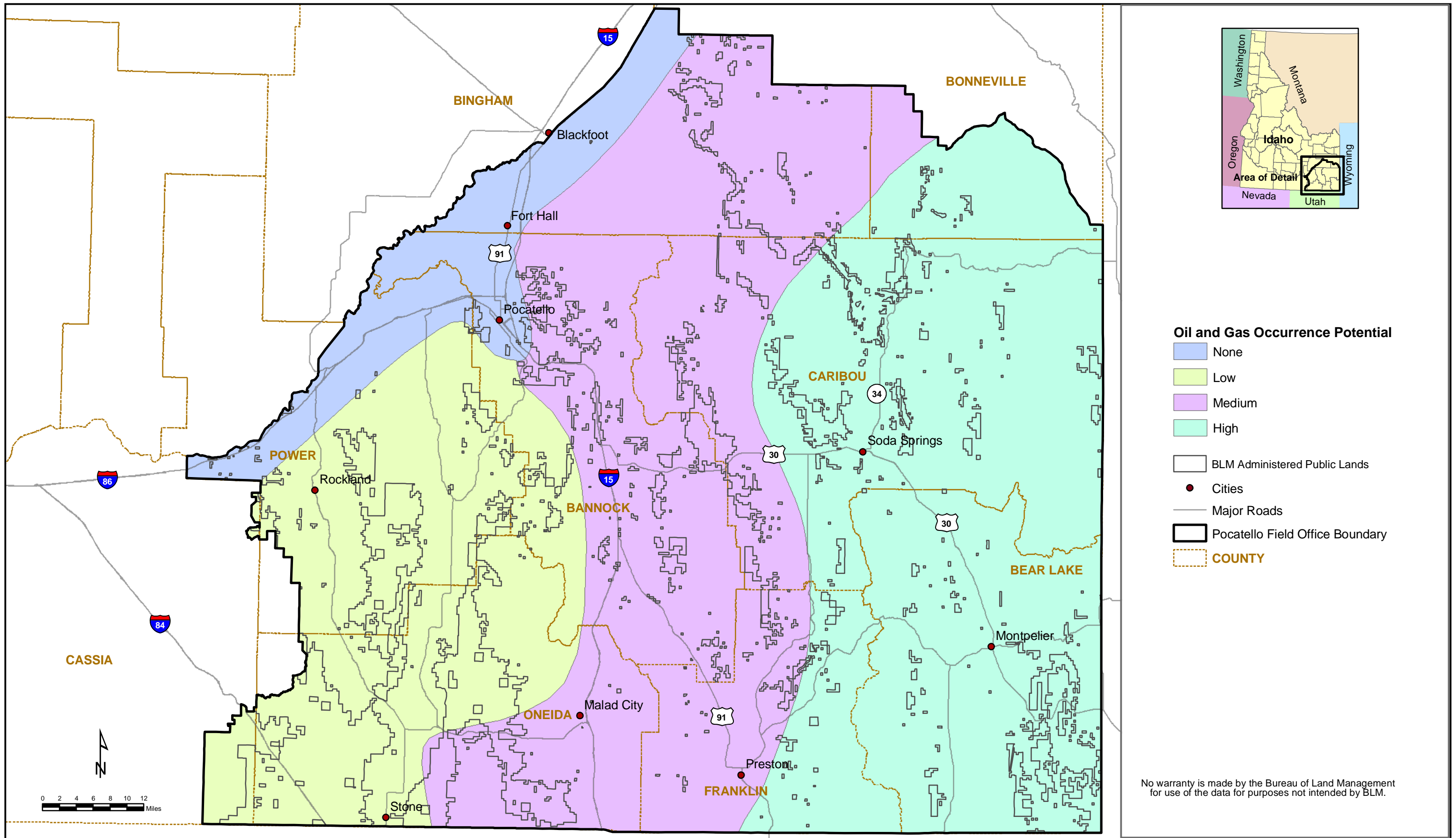
BLM Grazing Allotments



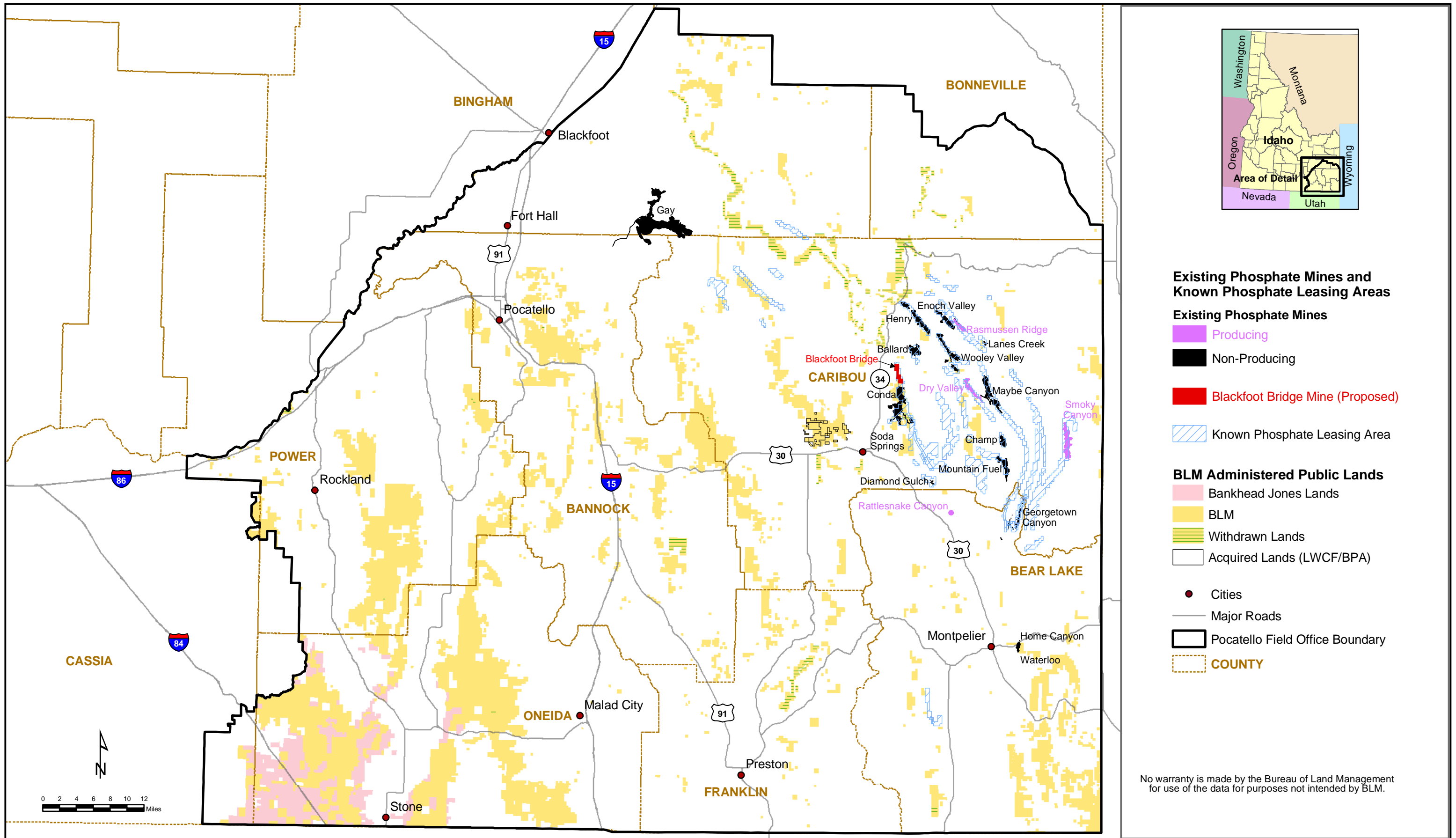
Locatable Mineral Occurrences



Sand and Gravel Potential and Existing Permits

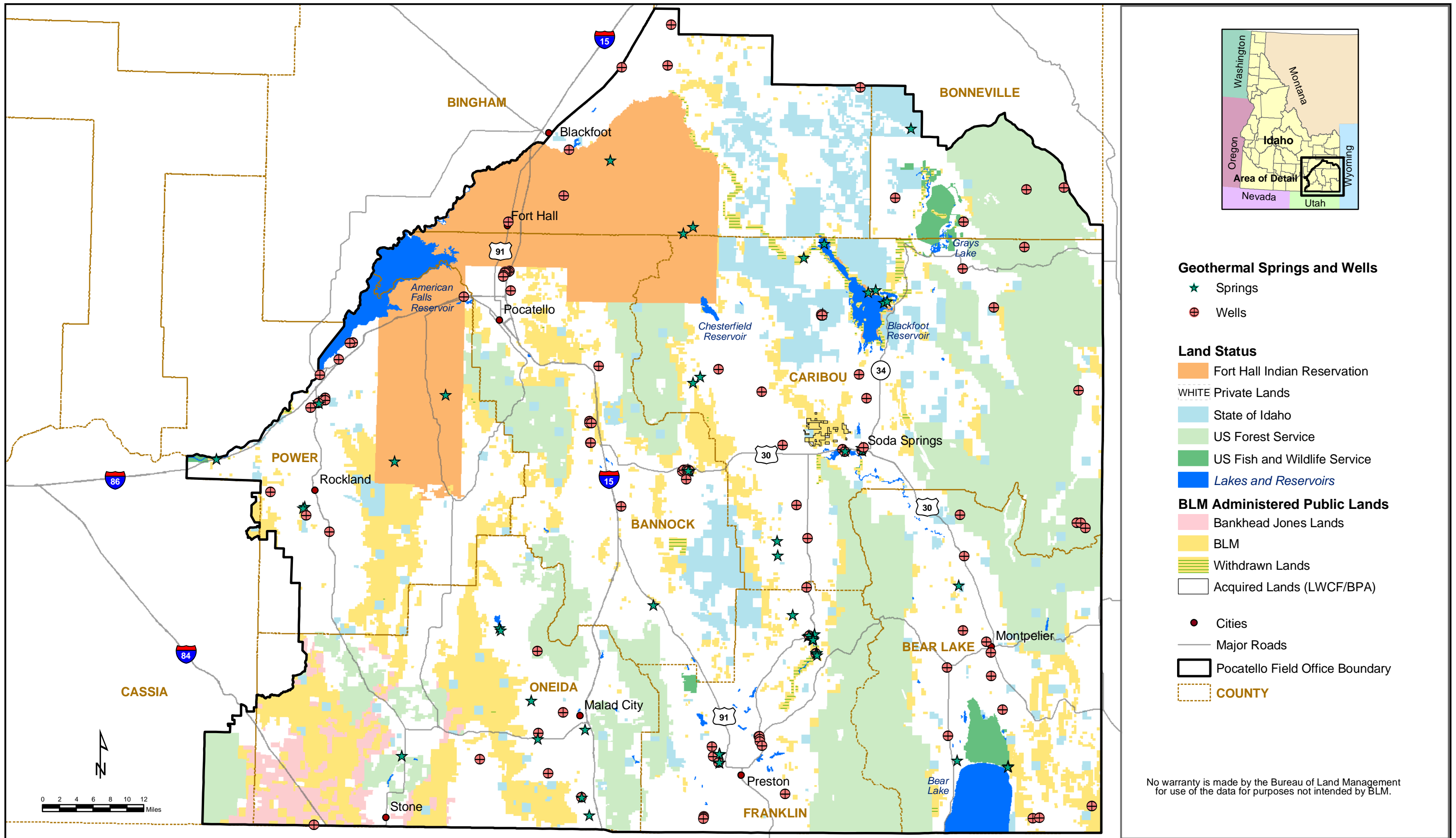


Oil and Gas Occurrence Potential



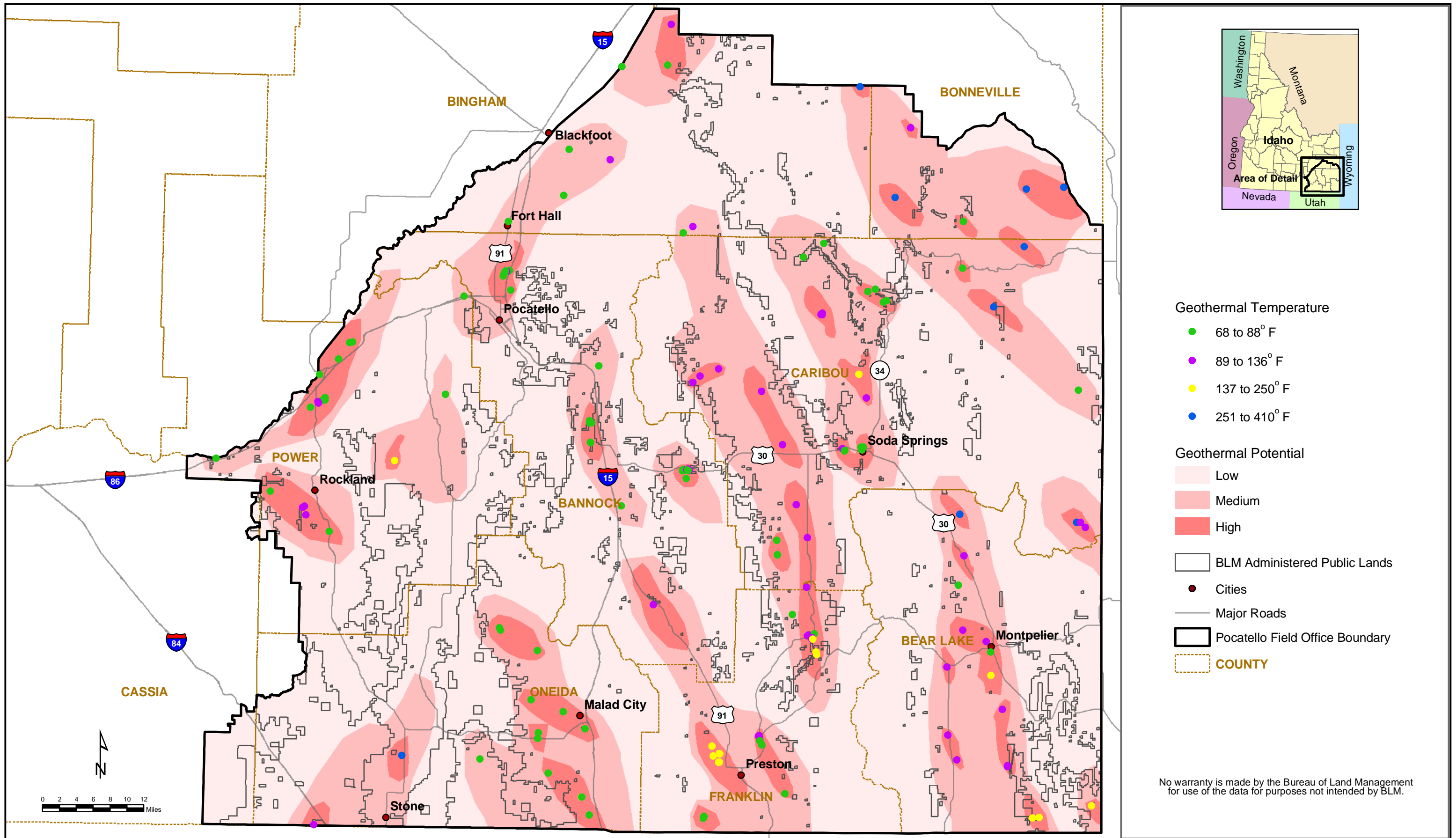
Additional source: USGS 2001

Existing Phosphate Mines and Known Phosphate Leasing Areas



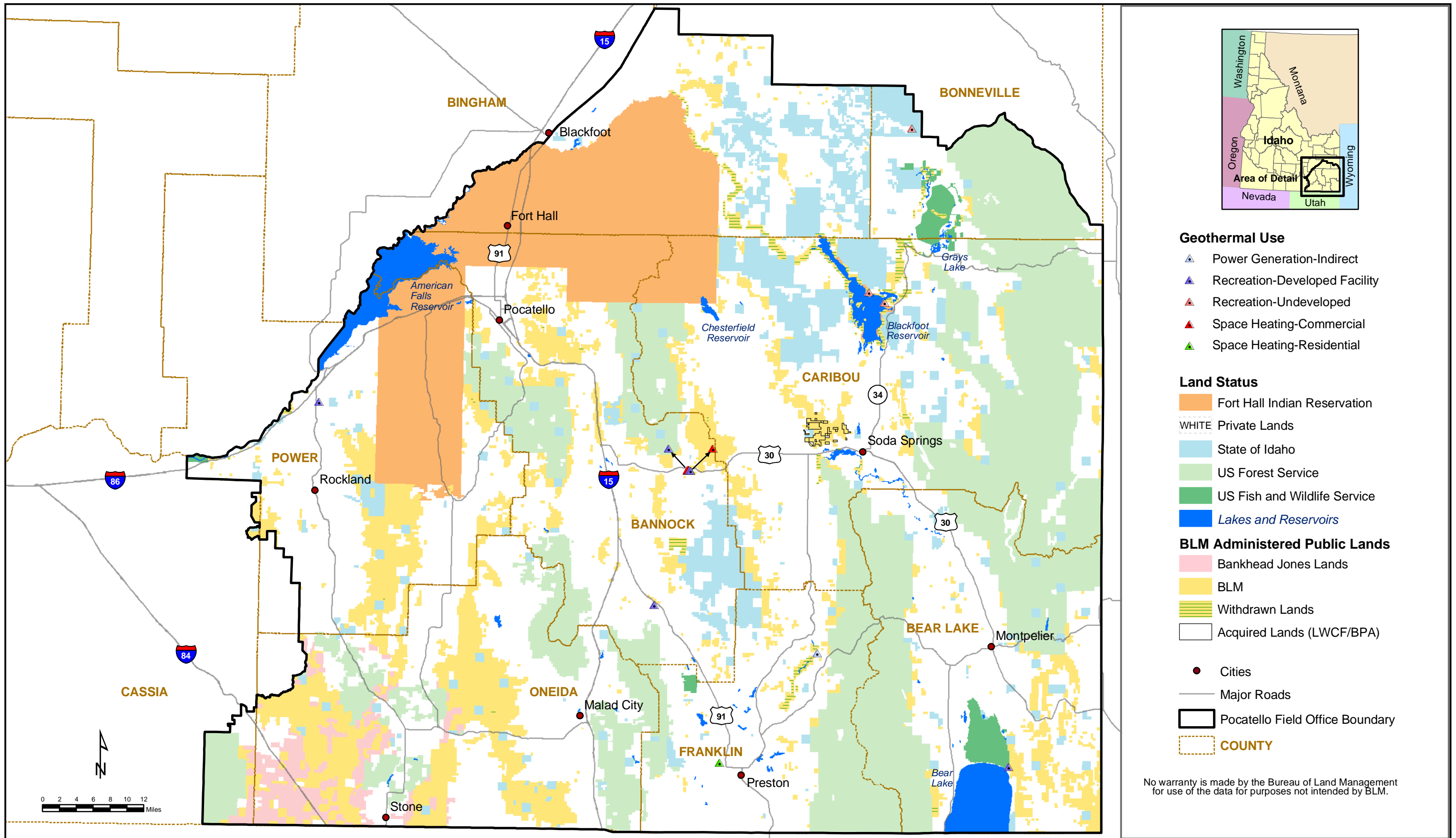
Source: Idaho DWR 2001

Geothermal Springs and Wells

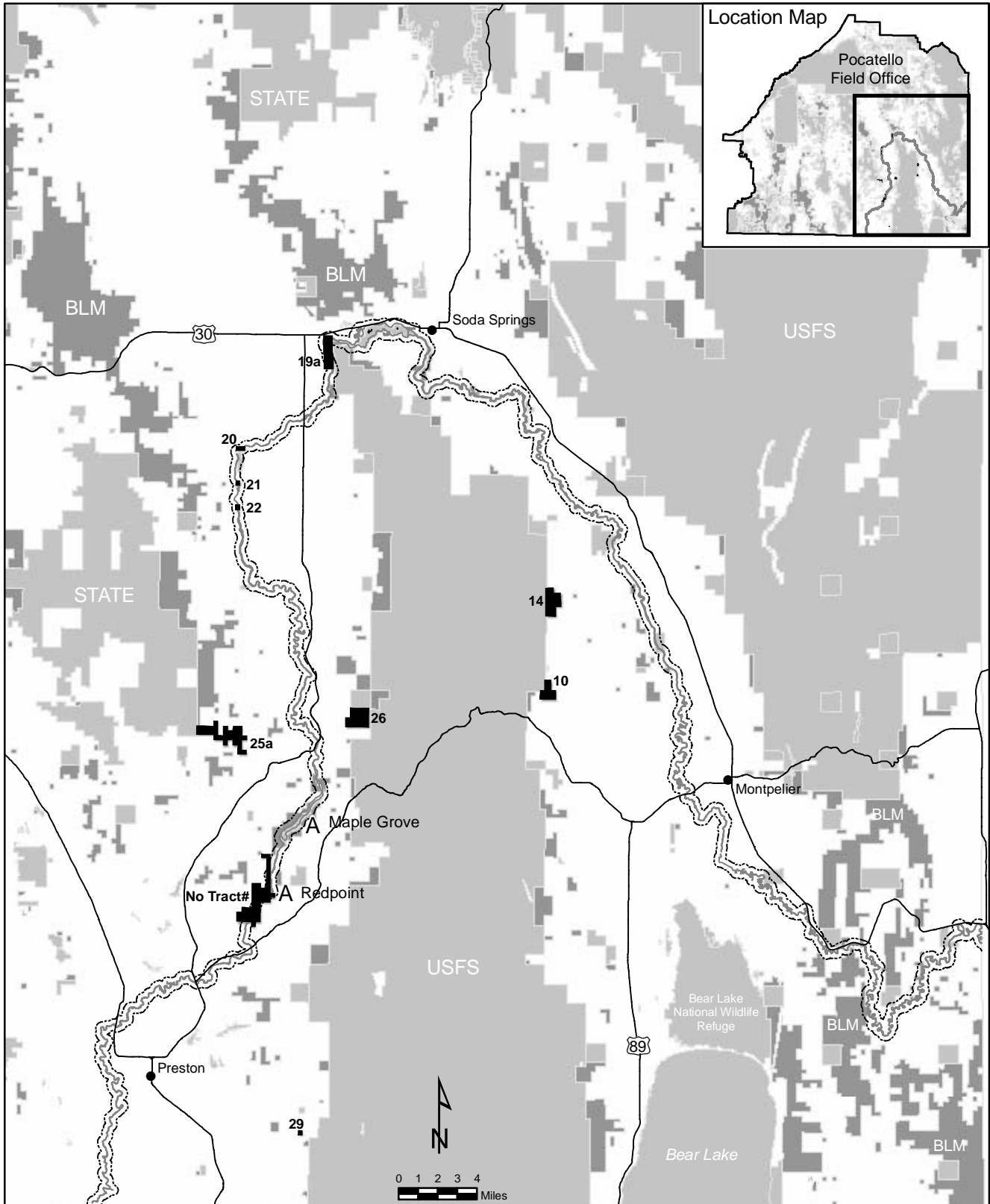


Source: Idaho Department of Water Resources 2001

Geothermal Potential



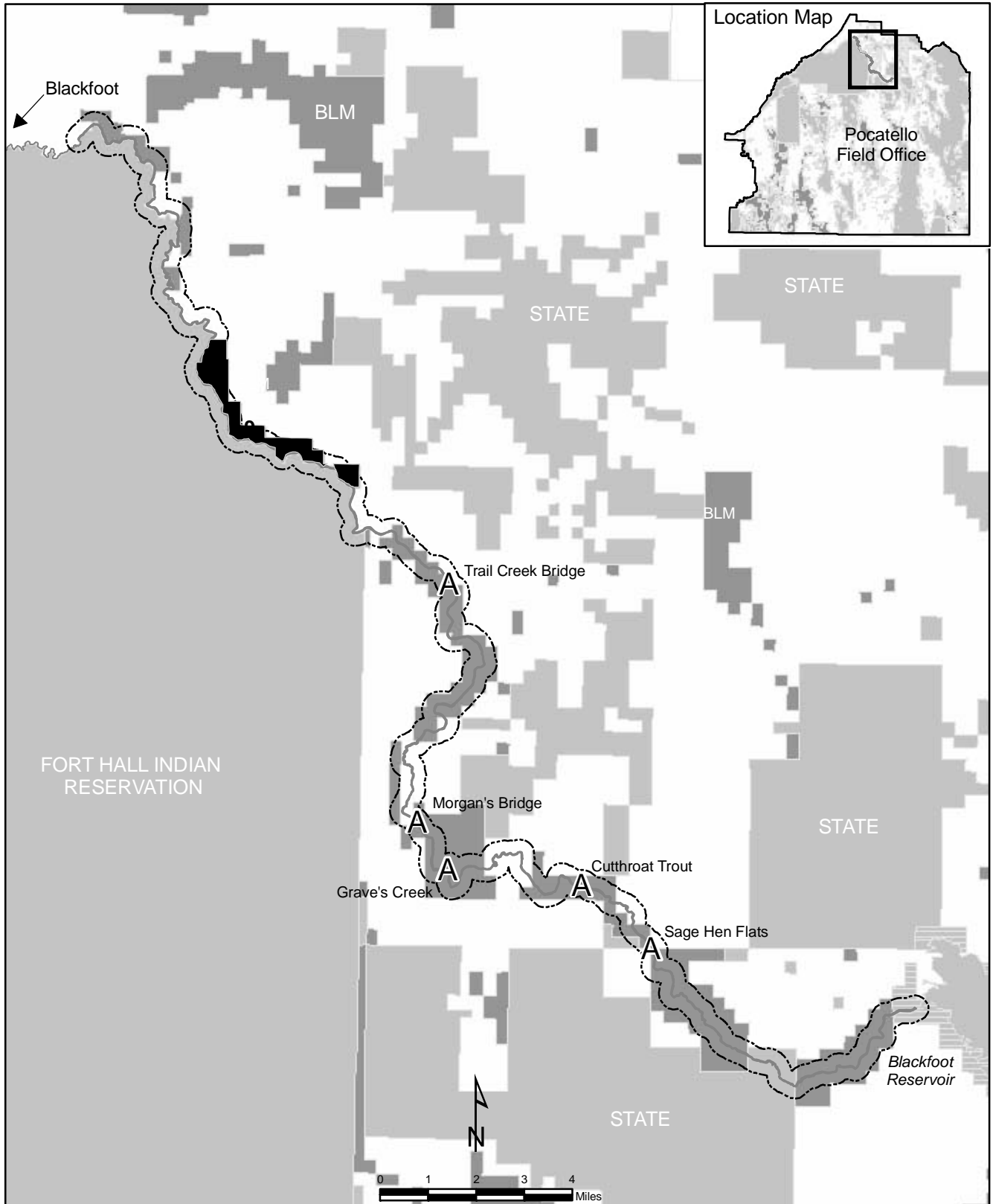
Uses of Geothermal Resources



No warranty is made by the Bureau of Land Management for use of the data for purposes not intended by BLM.

Bear River Wild and Scenic River Study Area

- ~ Bear River
- - - Study Area Boundary
- Eligible Tracts
- A Recreation Sites
- Cities
- Roads



No warranty is made by the Bureau of Land Management for use of the data for purposes not intended by BLM.

Blackfoot River Wild and Scenic River Study Area

- ~ Blackfoot River
- - - Study Area Boundary
- Eligible Tract
- A Recreation Sites