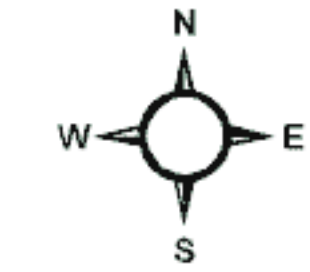
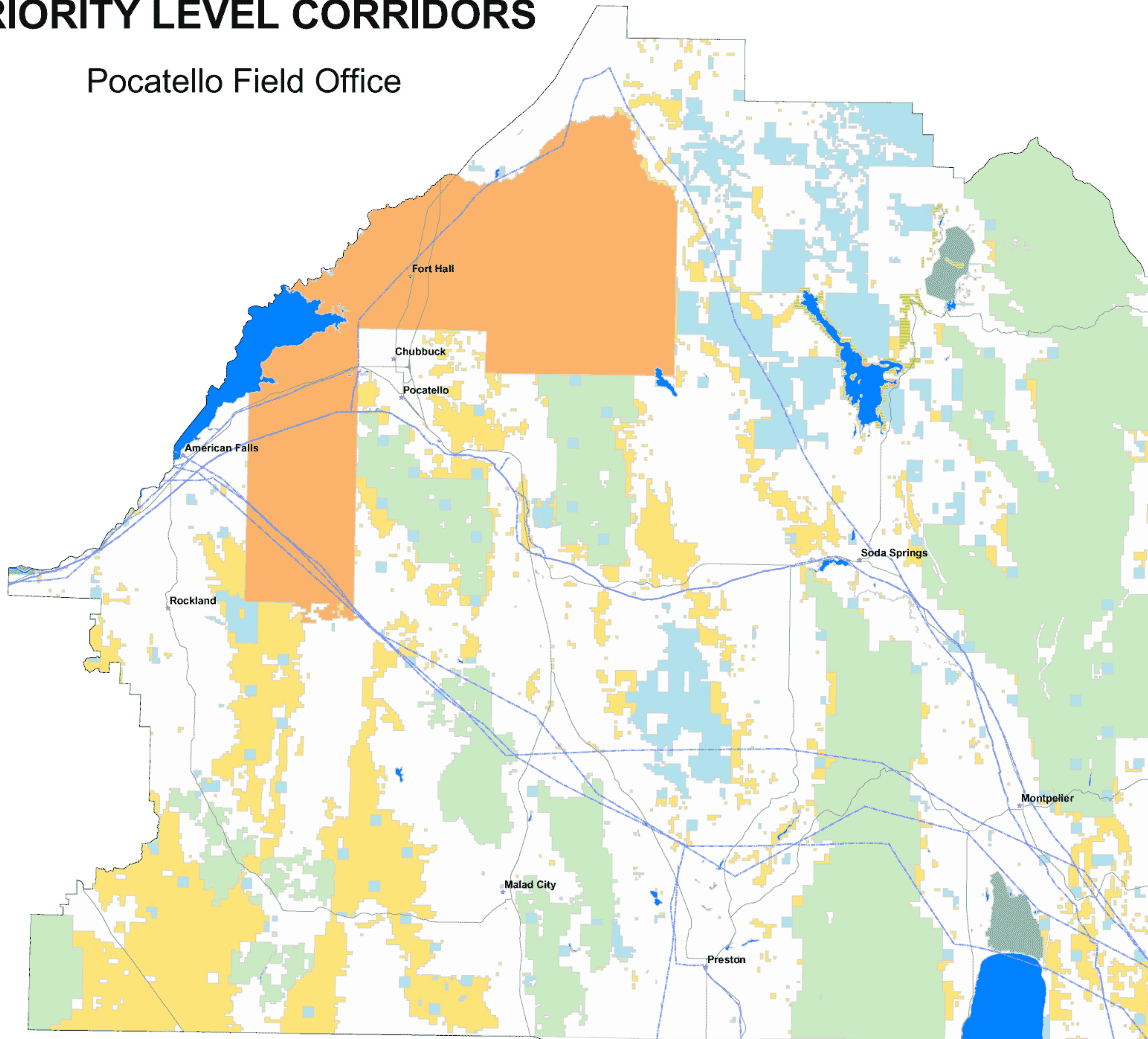


WESTERN UTILITY GROUP: PRIORITY LEVEL CORRIDORS

Pocatello Field Office



Priority Level

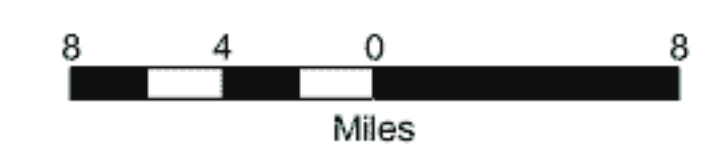
- NONE 1 POTENTIAL USE IN 1-2 YEARS
- 2 POTENTIAL USE IN 3-5 YEARS
- NONE 3 POTENTIAL USE IN 5-10 YEARS

ROADS

CITIES

Land Status

- FORT HALL INDIAN RESERVATION
- BLM
- WITHDRAWN FOR FORT HALL IRRIGATION PROJECT
- PRIVATE
- STATE
- USFS
- USFWS
- WATER



No warranty is made by the Bureau of Land Management for use of the data for purposes not intended by the B.L.M.

Draft