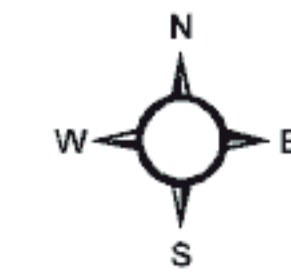
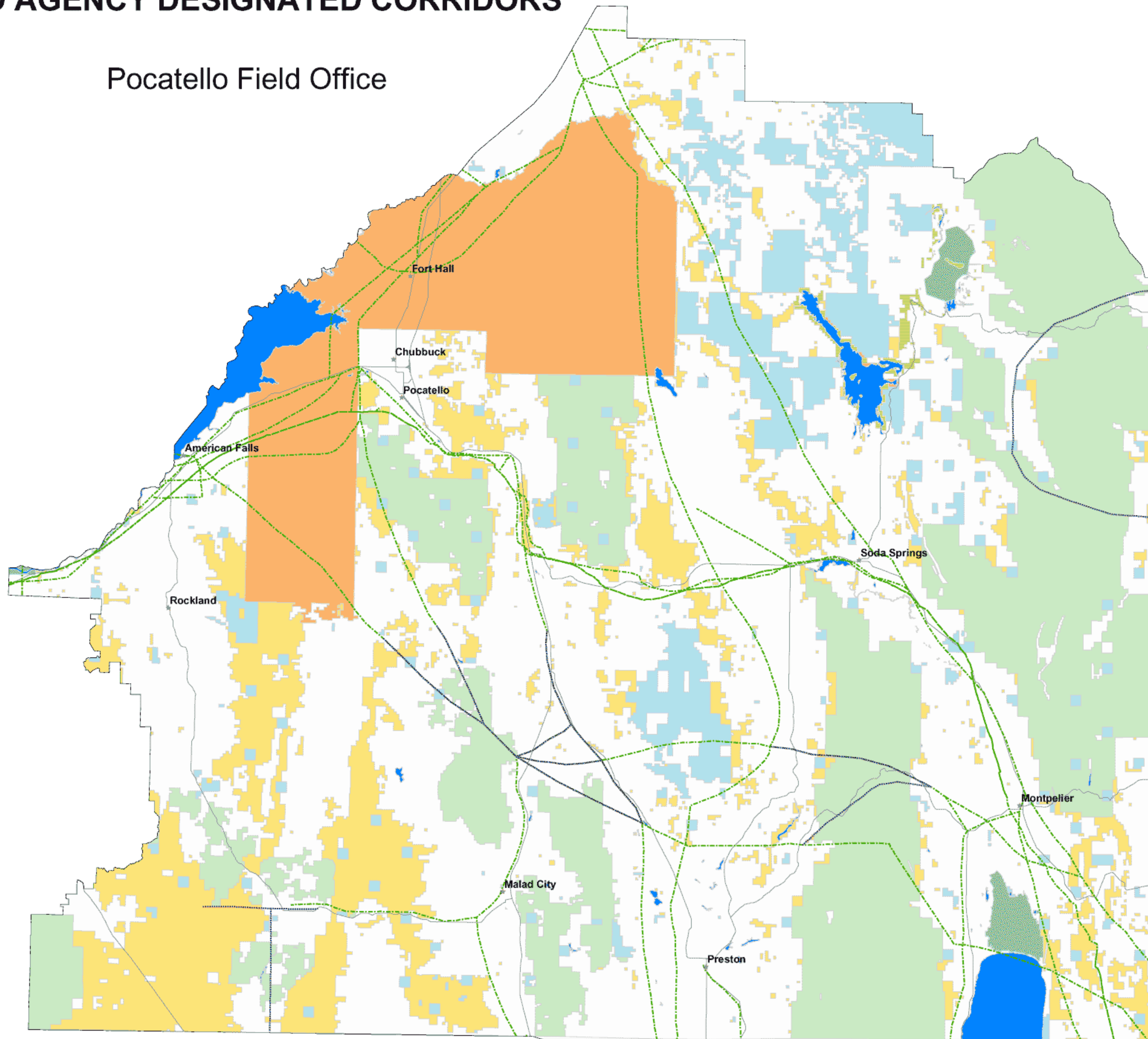
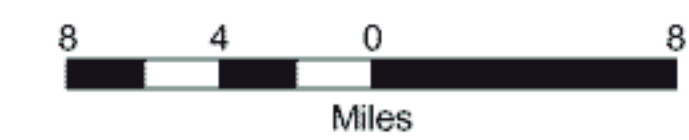


WESTERN UTILITY GROUP: EXISTING AND AGENCY DESIGNATED CORRIDORS

Pocatello Field Office



- - - - - EXISTING CORRIDOR
. AGENCY DESIGNATED CORRIDOR
— — — — — ROADS
★ CITIES
Land Status
 FORT HALL INDIAN RESERVATION
 BLM
 WITHDRAWN FOR FORT HALL IRRIGATION PROJECT
 PRIVATE
 STATE
 USFS
 USFWS
 WATER



No warranty is made by the Bureau of Land Management for use of the data for purposes not intended by the B.L.M.

Draft

Project: d:\gis\poc1\projects\poc_mplscoping_maps\wug\wug_existing.mxd
 Plot File: d:\gis\poc1\projects\poc_mplscoping_maps\wug\wug_existing.pdf
 Created by Pocatello FO GIS
 Date: May 14, 2003