Wood Canyon Community Pit
IDI-29823

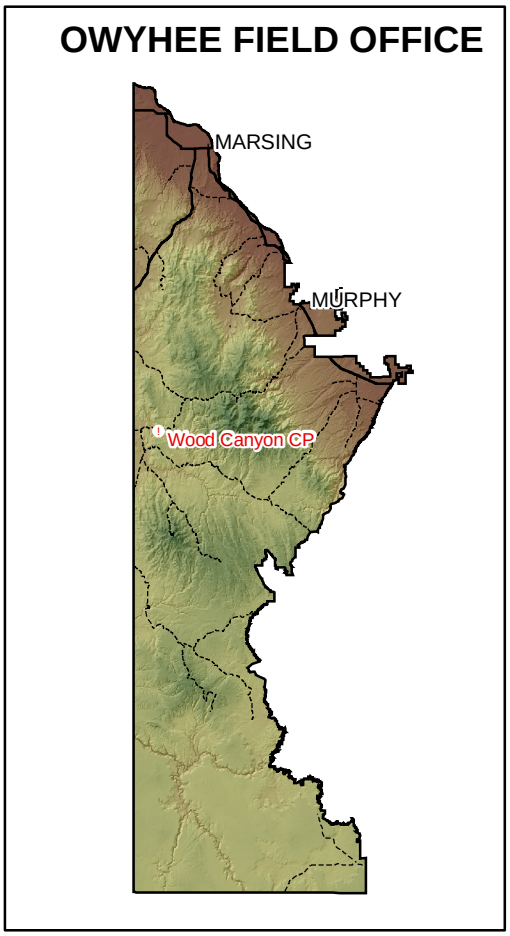

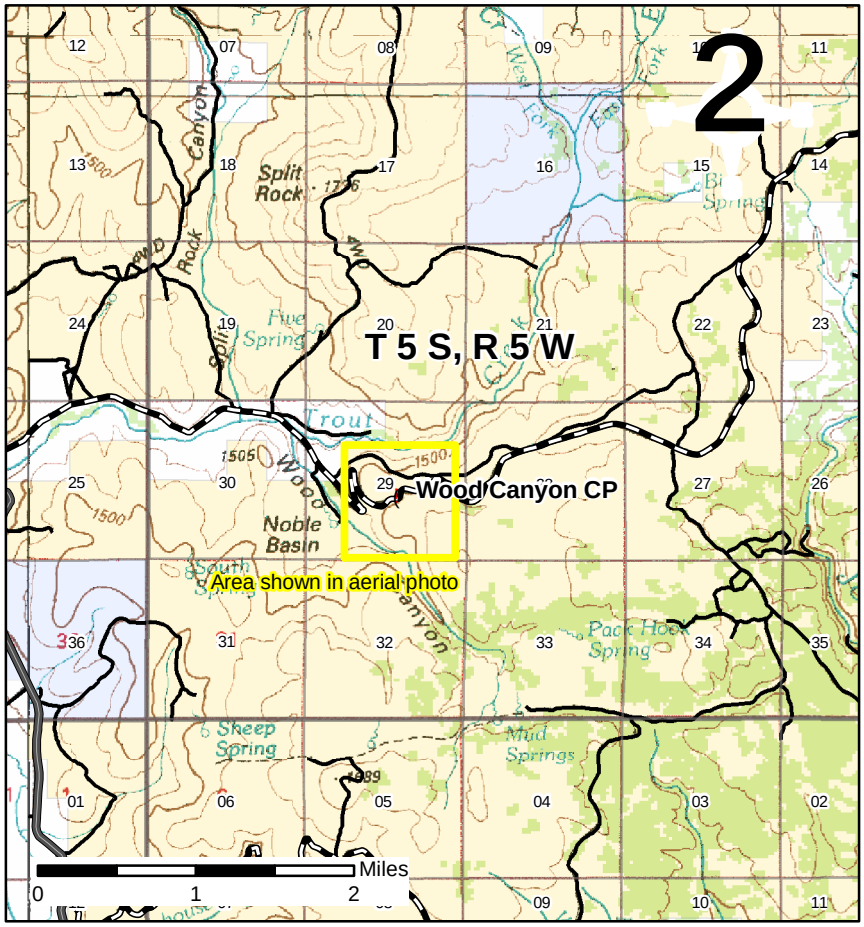

Wood Canyon Community Pit is located off Trout Creek Road; T 5 S , R 5 W, Section 29, S 1/2, NN 1/4, NW 1/4, SE 1/4. It is located within the Tertiary Tuff of Swisher Mountain, which is medium gray on fresh surfaces and weathers on the outside to a reddish brown. The area of disturbance is approximately 0.4 acres, and the permit is for 11 acres.

Looking west at Wood Canyon CP

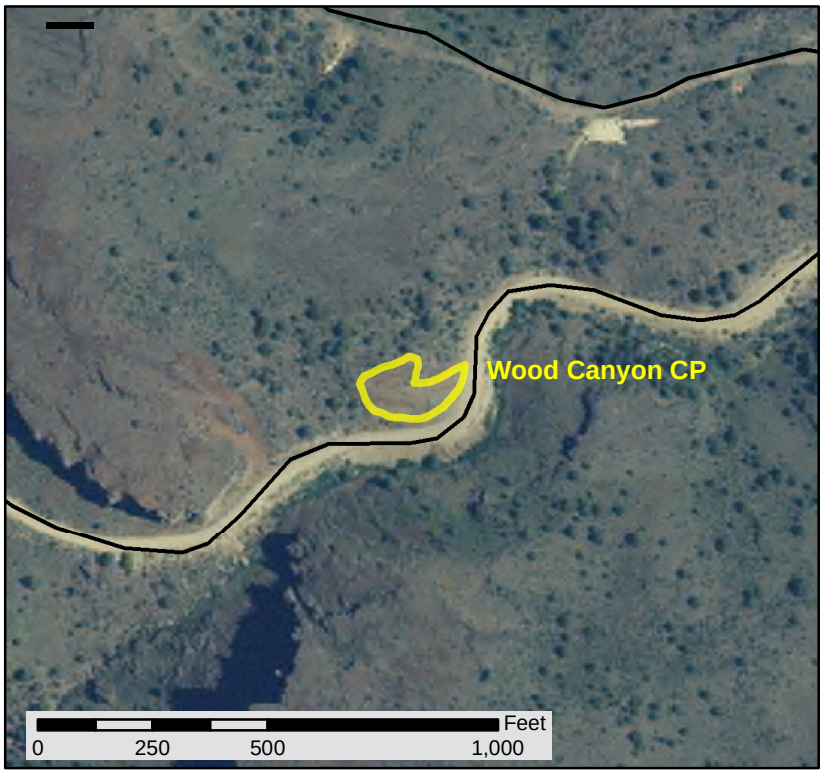

Rhyolite tuff at Wood Canyon site

Created by J.J. Thomas
8/24/2005