




# U.S. DEPARTMENT OF THE INTERIOR Annual Report on Performance and Accountability FISCAL YEAR 2004



**William  
Clark**

by Charles Wilson Peale,  
from life, 1807-1808.

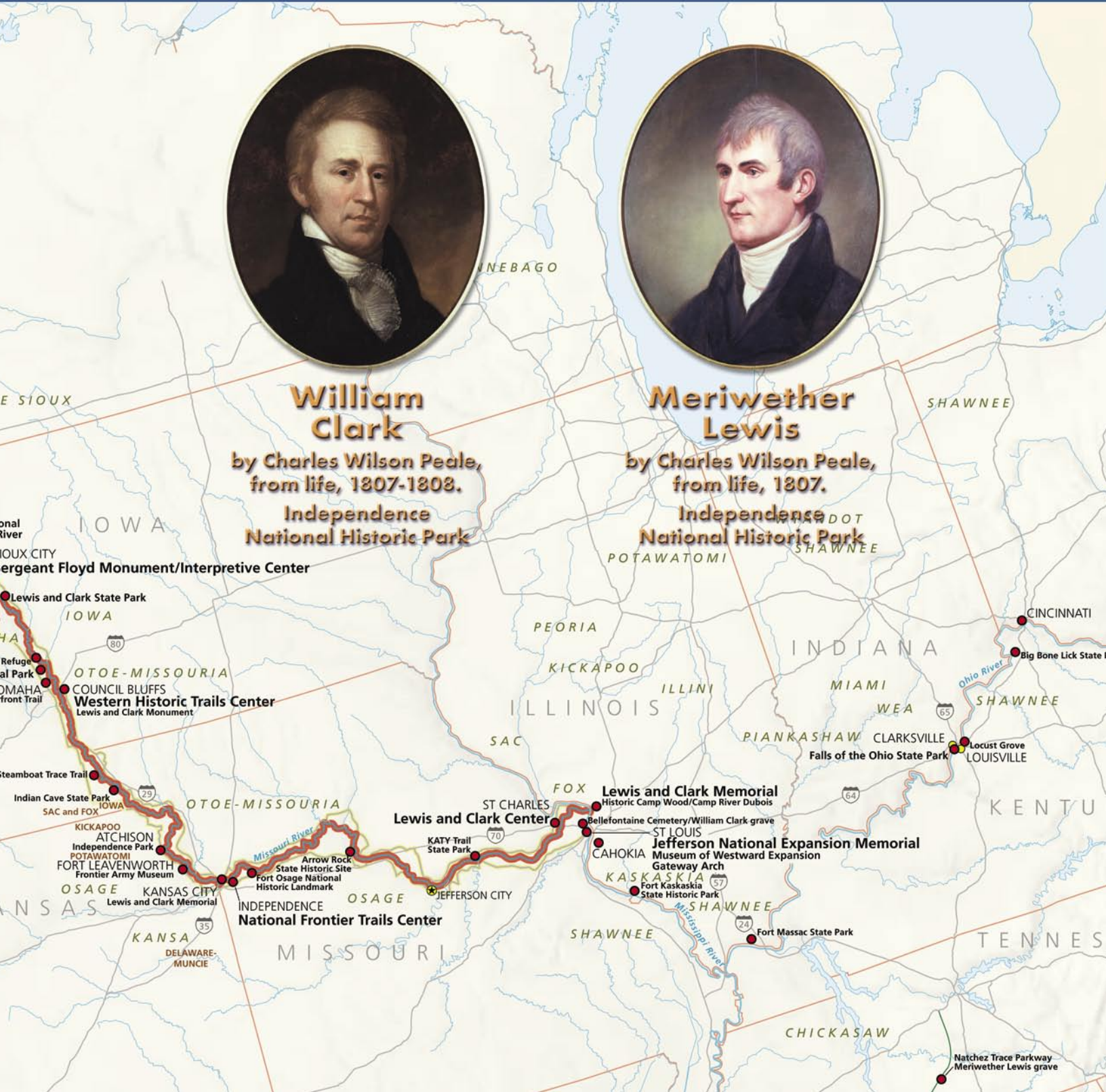
**Independence  
National Historic Park**



**Meriwether  
Lewis**

by Charles Wilson Peale,  
from life, 1807.

**Independence  
National Historic Park**





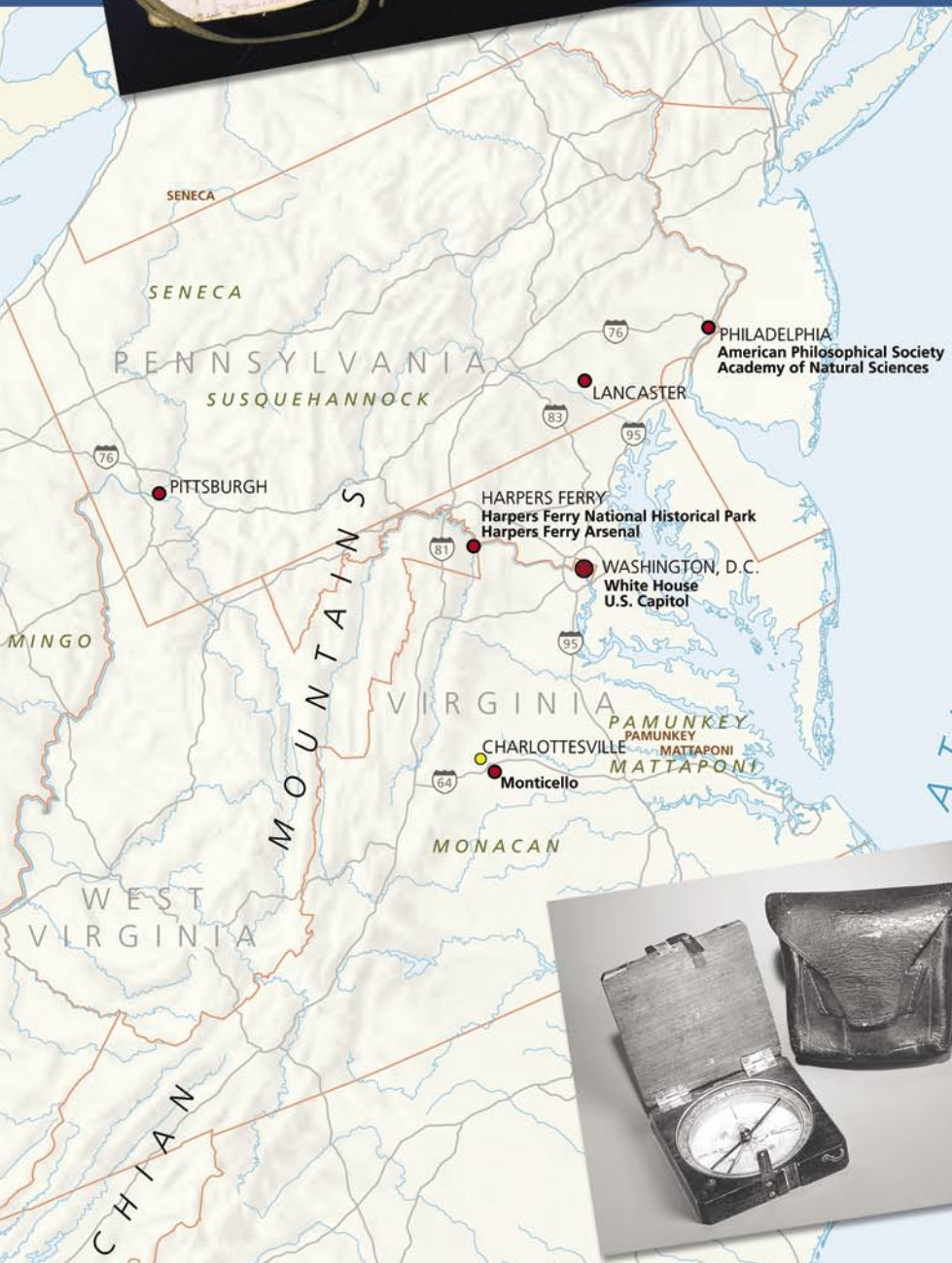


*Pictured (clockwise, from left):*

*Elkskin bound field journal used by William Clark. Entry of 30 Sep 1805. William Clark Papers. Missouri Historical Society Archives.*

*Draught of the Falls and Portage of the Missouri River. Entry of ca. 2 July 1805. Voorhis #1. William Clark Papers. Clark Family Collection. Missouri Historical Society Archives.*

*Lewis and Clark compass negative #74-3510 (black and white). National Museum of American History. Smithsonian Institution. Behring Center.*



ATLANTIC OCEAN

**On the Covers:**

*Map of the historic Lewis and Clark Trail as it appears today.*

*Lewis and Clark National Historic Trail (Park Map). Nov 2002. Harpers Ferry Center. National Park Service.*

**Back Cover:**

*Lewis and Clark at Three Forks (black and white photo). Harpers Ferry Center. National Park Service.*

*Lewis' drawing of an Indian canoe - Lewis and Clark Codex J:53 (canoe). American Philosophical Society.*