








MAP 6 SIDE B
**FEDERAL MINERAL
 ESTATE**
OIL & GAS
LEASING AND DEVELOPMENT

**IN THE VALLEY AND
 PHILLIPS RESOURCE AREAS**

Potential for Oil & Gas Development

-  High Potential
-  Moderate Potential
-  Low Potential

Leasing Status

-  Federal Mineral Estate Closed
-  Federal Mineral Estate Open with Standard Terms
-  Federal Mineral Estate Open with Stipulations
-  Prairie Dog 7Km Complex

(There are some lands subject to site specific NSO restrictions which cannot be accurately shown at this map scale. These include: grouse leks, fishing and recreational reservoirs, raptor nests and riparian areas. This includes Dodson, Dibbler, and Whitewater Reservoirs and the Henry Smith Site.)

This is a graphic display of the Federal Mineral Ownership. More detailed information on title and legal location is available at the respective BLM Resource Area Offices.

