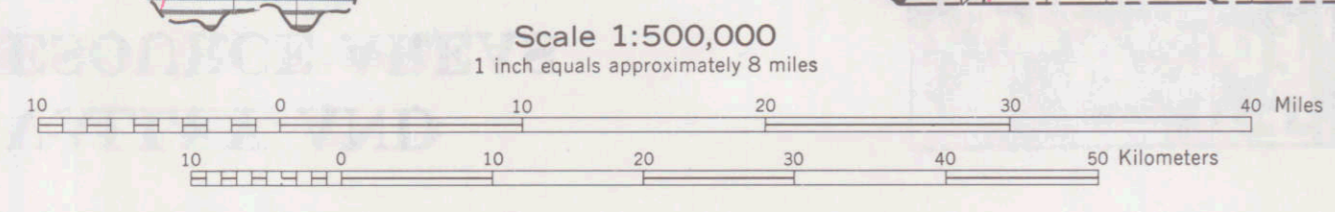
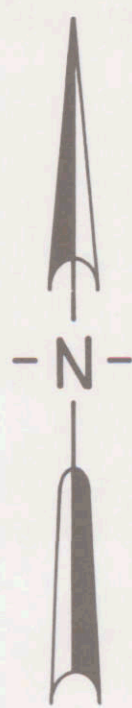
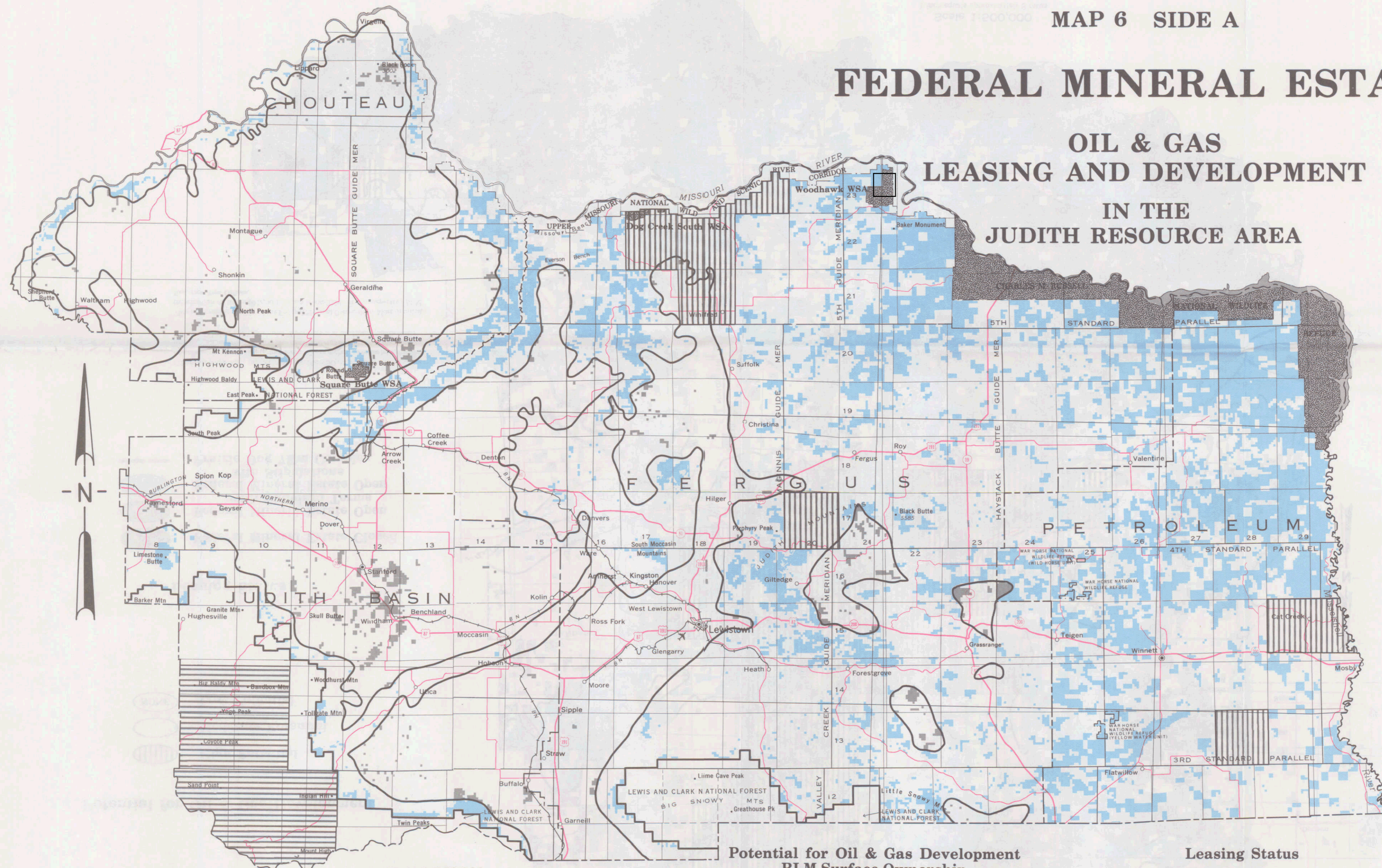


FEDERAL MINERAL ESTATE

OIL & GAS LEASING AND DEVELOPMENT IN THE JUDITH RESOURCE AREA



**Potential for Oil & Gas Development
BLM Surface Ownership**

- High Potential
- Moderate Potential
- Low Potential

Leasing Status

- Federal Mineral Estate Closed
- Federal Mineral Estate Open with Standard Terms
- Federal Mineral Estate Open with Stipulations

(There are some lands subject to site specific NSO restrictions which cannot be accurately shown at this map scale. These include: 1/4 mile outside Square Butte, four parcels of BLM land in Blacktail Coulee, grouse leks, fishing and recreational reservoirs, raptor nests, and riparian areas.)

This is a graphic display of the Federal Mineral Ownership. More detailed information on title and legal location is available at the respective BLM Resource Area Offices.