









Map 3-10
Elk Distribution and
Use Areas - Summer

-  Highway Crossing
-  Migration Corridor
-  Production Area
-  Summer Concentration Area
-  Summer Range
-  Towns
-  Major Roads
-  LSFO Resource Area Boundary

10 5 0 10 20
 Miles

NO WARRANTY IS MADE BY THE BLM FOR USE OF THE DATA FOR PURPOSES NOT INTENDED BY BLM.