








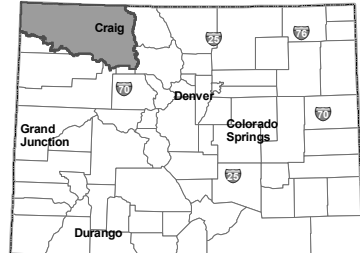


Map 2-15

Oil and Gas Leasing and Development Restrictions - Alternative B

- | | | | |
|---|---|---|------------------------------------|
|  | Closed |  | Mineral Estates not Managed by BLM |
|  | No Surface Occupancy |  | Towns |
|  | Controlled Surface Use |  | Major Roads |
|  | Seasonal Limitations |  | LSFO Resource Area Boundary |
|  | Open with Standard Lease Terms and Conditions | | |



NO WARRANTY IS MADE BY THE BLM FOR USE OF THE DATA FOR PURPOSES NOT INTENDED BY BLM.