







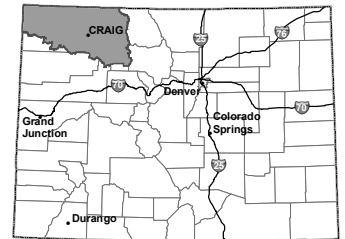


**Map 3-30
Oil and Gas Leases
as of January 2004**

Land Status

-  Bureau of Land Management
-  Bureau of Reclamation
-  Private
-  Routt National Forest
-  White River National Forest

-  Towns
-  Major Roads
-  LSFO Resource Area Boundary



NO WARRANTY IS MADE BY THE BLM FOR USE OF THE DATA FOR PURPOSES NOT INTENDED BY BLM.