





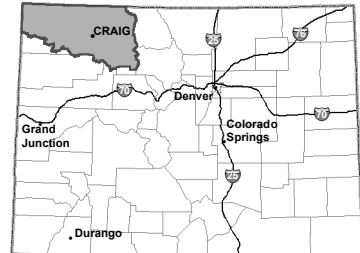


Map 3-24
Historic Sensitivity Sites: Soils

-  High
-  Medium
-  Low

- Source: USDA Forest Service Ecoregions, 2004
-  Towns
-  Major Roads
-  LSFO Resource Area Boundary



NO WARRANTY IS MADE BY THE BLM FOR USE OF THE DATA FOR PURPOSES NOT INTENDED BY BLM.