








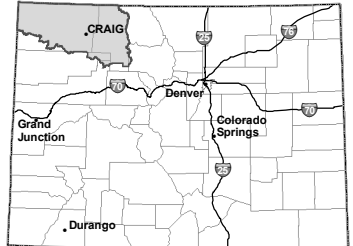


Map 3-21

Wild Horse Distribution and Use Areas

-  Critical Summer Range
-  Conflict Area with Off Highway Vehicles
-  Critical Water Sources
-  Major Rivers and Creeks
-  Lakes
-  Sand Wash HMA
-  Towns
-  Major Roads
-  LSFO Resource Area Boundary



NO WARRANTY IS MADE BY THE BLM FOR USE OF THE DATA FOR PURPOSES NOT INTENDED BY BLM.