







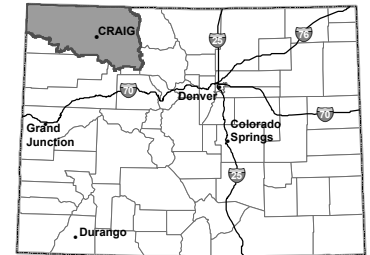


Map 3-13

Mule Deer Distribution and Use Areas - Summer

-  Highway Crossing
-  Migration Corridors
-  Resident Population
-  Limited Use Area
-  Summer Range
-  Towns
-  Major Roads
-  LSFO Resource Area Boundary



NO WARRANTY IS MADE BY THE BLM FOR USE OF THE DATA FOR PURPOSES NOT INTENDED BY BLM.