




LEGEND

- KEY**
-  Existing Roads
 -  CR = County Road
 -  HYDROLOGY SAMPLE POINTS

BASE MAPS
 USGS 7.5 Minute Quadrangles:
 Square S Ranch, Wolf Ridge, Yankee Gulch, Rock School
 Sagebrush Hill, Balck Cabin Gulch

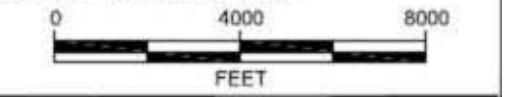


EXHIBIT L

Surface Water Hydrology Map
2nd GENERATION ICP PROJECT

DATE: 2/15/2006 SCALE: AS SHOWN
 FILE: Exhibit L  SHELL FRONTIER OIL & GAS INC.