







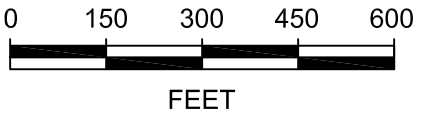


LEGEND

-  Existing Unpaved Road
-  2' Contour
-  Pinyon Pine/ Utah Juniper Ridge Top Community
-  Mid Slope Community
-  Upland Drainage Community
-  Associated Light Disturbance
-  Project Facilities Area
-  Shrub / Tree Planting

Pre-existing contours assumed for reclamation surface.



Location: T1S, R99W

EXHIBIT N

**Reclamation Map
E-ICP PROJECT**

DATE: 02/15/2005
FILE: Exhibit 0

SCALE:
AS SHOWN

