







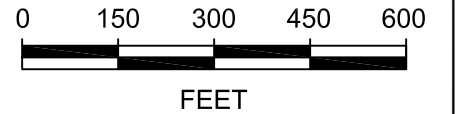




LEGEND

-  Existing Unpaved Road
-  2' Contour
-  Pinyon Pine/ Utah Juniper Ridge Top Community
-  Mid Slope Community
-  Upland Drainage Community
-  Associated Light Disturbance
-  Project Facilities Boundary
-  Shrub / Tree Planting



Location: T2S, R98W

EXHIBIT N

**Reclamation Map
2nd Generation ICP Project**

DATE: 8/31/2005
FILE: Exhibit 0

SCALE:
1"=300'

