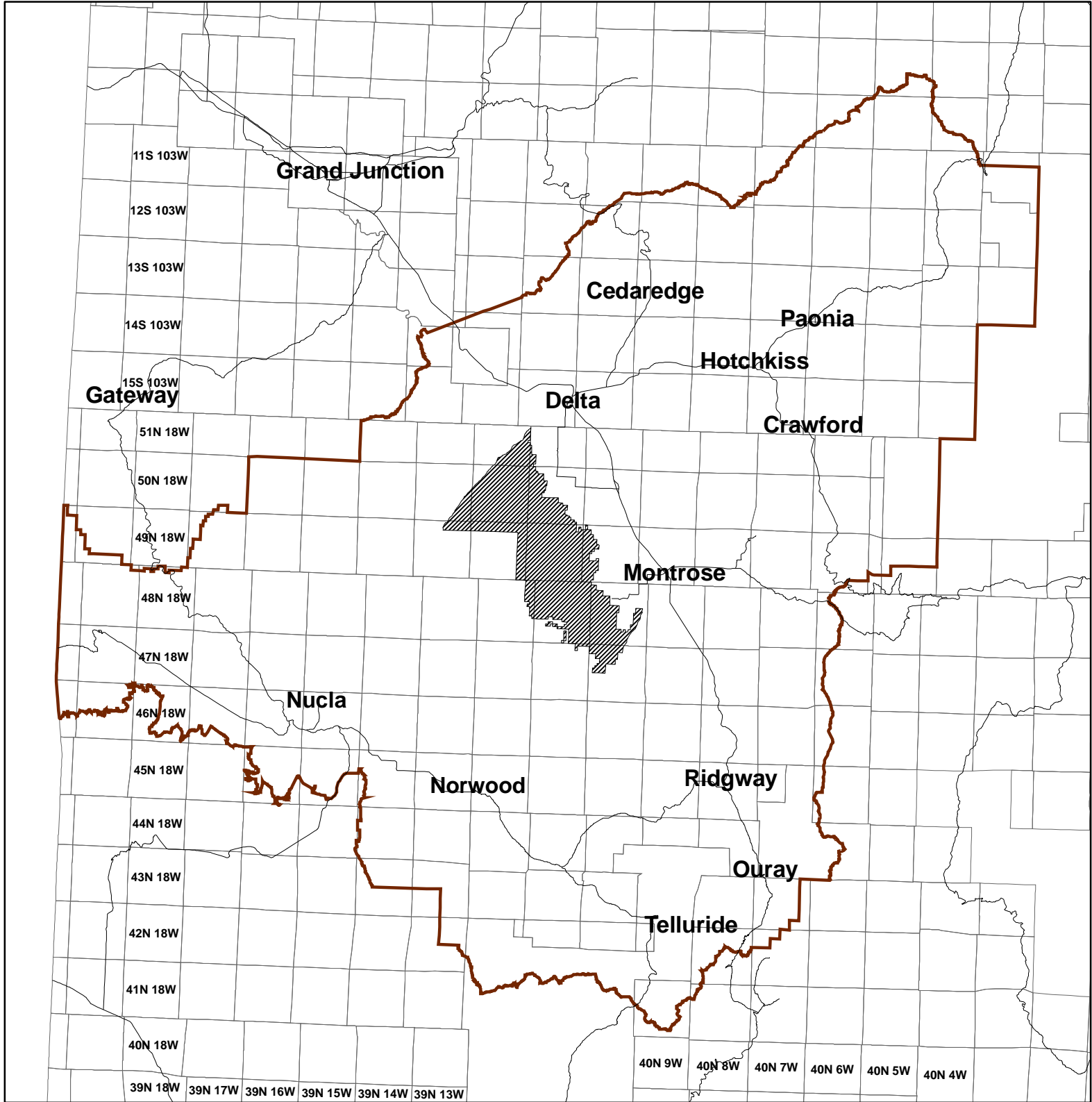






**Travel Designation Areas Changing to "Limited to Designated"  
for All Modes of Travel  
Map 2**



**Legend**

-  Colorado Highways
-  Comprehensive Travel Management Dry Creek Area (~110,000 acres)
-  Uncompahgre Field Office Boundary



No warranty is made by the Bureau of Land Management as to the accuracy, reliability, or completeness of these data. This information may not meet National Map Accuracy Standards. This product may be updated without notice.