


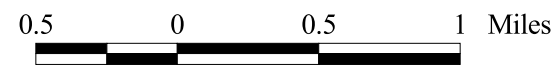


**Bureau of Land Management
Little Snake Field Office**

**T9N R97W
Coordinate Pairs**

- Coordinate Points *
- OHV Designations
-  Existing Roads & Trails
- Surface Management Status
-  BLM
-  Private
-  State Land Board

* - please see attached coordinate information sheet for UTM (Zone 13 NAD 27) and Longitude/Latitude coordinate pairs



No warranty is made by the Bureau of Land Management as to the accuracy, reliability, or completeness of these data for individual use or aggregation use with other data. All boundaries are an approximate representation.

GPS Coordinates are based upon GCDB (Geographic Coordinate Data Base) spatial information and are considered 'Resource Grade' quality, appx +/- 10 meters.